

CITY OF WILDOMAR
MEASURE Z OVERSIGHT ADVISORY COMMITTEE
AGENDA

6:30 P.M. – REGULAR MEETING

May 25, 2017
Council Chambers
23873 Clinton Keith Road



Kathleen Bundy, Chair
Scott Bradstreet, Vice Chair
Douglas Ames, Committee Member
Kelly Byrne, Committee Member
Sheila Urlaub, Committee Member

Gary Nordquist
City Manager

Debbie A. Lee
City Clerk

REGULAR MEETING AGENDA May 25, 2017

REPORTS: All agenda items and reports are available for review at: Wildomar City Hall, 23873 Clinton Keith Road and on the City's website, www.cityofwildomar.org. Any writings or documents provided to a majority of the Committee Members regarding any item on this agenda (other than writings legally exempt from public disclosure) will be made available for public inspection at City Hall during regular business hours.

PUBLIC COMMENTS: Prior to the business portion of the agenda, the Committee will receive public comments regarding any items or matters within the jurisdiction of the governing body. The Chairman will separately call for testimony at the time of each public hearing. If you wish to speak, please complete a "Public Comment Card" available at the Chamber door. The completed form is to be submitted to the City Clerk prior to an individual being heard. Lengthy testimony should be presented to the Committee in writing (15 copies) and only pertinent points presented orally. The time limit established for public comments is three minutes per speaker.

ADDITIONS/DELETIONS: Items of business may be added to the agenda upon a motion adopted by a minimum 2/3 vote finding that there is a need to take immediate action and that the need for action came to the attention of the City subsequent to the agenda being posted. Items may be deleted from the agenda upon request of staff or upon action of the Committee.

CONSENT CALENDAR: Consent Calendar items will be acted on by one roll call vote unless Committee Members, Staff, or the public request the item be discussed and/or removed from the Consent Calendar for separate action.

**PLEASE TURN ALL DEVICES TO VIBRATE/MUTE/OFF
FOR THE DURATION OF THE MEETING. YOUR
COOPERATION IS APPRECIATED.**

CALL TO ORDER – REGULAR SESSION - 6:30 P.M.

ROLL CALL

FLAG SALUTE

PUBLIC COMMENTS

This is the time when the Committee receives general public comments regarding any items or matters within the jurisdiction of the Committee that do not appear on the agenda. Each speaker is asked to fill out a “Public Comments Card” available at the Chamber door and submit the card to the City Clerk. Lengthy testimony should be presented to the Committee in writing (15 copies) and only pertinent points presented orally. The time limit established for public comments is three minutes per speaker. Prior to taking action on any open session agenda item, the public will be permitted to comment at the time it is considered by the Committee.

APPROVAL OF THE AGENDA AS PRESENTED

The Committee to approve the agenda as it is herein presented, or, if it the desire of the Committee, the agenda can be reordered at this time.

1.0 CONSENT CALENDAR

1.1 Minutes February 23, 2017 Regular Meeting

RECOMMENDATION: Staff recommends that the Committee approve the Minutes as submitted.

2.0 GENERAL BUSINESS

2.1 Annual Report Writing Process

RECOMMENDATION: Staff recommends that the Committee review and edit the draft Annual Report prior to issuing it from the Committee to the City Council.

2.2 Park Assessment Listing

RECOMMENDATION: Staff recommends that the Committee review and file.

2.3 FY 2016-17 Third Quarter Report

RECOMMENDATION: Staff recommends that the Committee receive and file the FY 2016-17 Third Quarter Report.

2.4 Chair and Vice Chair Appointments

RECOMMENDATION: Staff recommends that the Committee appoint a Chair and Vice Chair to serve through February, 2018.

FUTURE AGENDA ITEMS

*Next Meeting – August 24, 2017

ADJOURNMENT

If requested, the agenda and backup materials will be made available in appropriate alternative formats to persons with a disability, as required by Section 202 of the Americans With Disabilities Act of 1990 (42 U.S.C. Sec. 12132), and the federal rules and regulations adopted in implementation thereof.

Any person that requires a disability-related modification or accommodation, including auxiliary aids or services, in order to participate in the public meeting, may request such modification, accommodation, aid or service by contacting the City Clerk either in person or by phone at 951/677-7751, no later than 48 hours preceding the scheduled meeting.

I, Debbie A. Lee, Wildomar City Clerk, do certify that on May 19, 2017, by 5:00 p.m., a true and correct copy of this agenda was posted at the three designated posting locations:

Wildomar City Hall, 23873 Clinton Keith Road,
U.S. Post Office, 21392 Palomar Street,
Mission Trail Library, 34303 Mission Trail Blvd.



Debbie A. Lee, CMC, City Clerk

**CITY OF WILDOMAR
MEASURE Z OVERSIGHT ADVISORY COMMITTEE
REGULAR MEETING MINUTES
February 23, 2017**

CALL TO ORDER – REGULAR SESSION - 6:30 P.M.

The regular session of February 23, 2017, of the Measure Z Oversight Advisory Committee was called to order by Vice Chair Bradstreet at 6:30 p.m. at the Wildomar Council Chambers, 23873 Clinton Keith Road, Suite 105, Wildomar, California.

Committee Member Roll Call showed the following Members in attendance: Ames, Byrne, Urlaub, Vice Chair Bradstreet. Members absent: Chair Bundy.

Staff in attendance: City Manager Nordquist, City Clerk Lee, and Finance Director Riley.

The flag salute was led by Vice Chair Bradstreet.

PUBLIC COMMENTS

Ken Mayes, resident, questioned if the Committee had seen all expenditures.

APPROVAL OF THE AGENDA AS PRESENTED

A MOTION was made by Member Ames, seconded by Member Byrne, to approve the agenda as presented.

MOTION carried, 4-0-1:

AYES: Ames, Byrne, Urlaub, Vice Chair Bradstreet

NOES: None

ABSTAIN: None

ABSENT: Chair Bundy

1.0 CONSENT CALENDAR

A MOTION was made by Member Urlaub, seconded by Member Byrne, to approve the Consent Calendar as presented.

MOTION carried, 4-0-1:

AYES: Ames, Byrne, Urlaub, Vice Chair Bradstreet
NOES: None
ABSTAIN: None
ABSENT: Chair Bundy

1.1 Minutes February 25, 2016 Regular Meeting

Approved the Minutes as submitted.

1.2 Minutes July 7, 2016 Regular Meeting

Approved the Minutes as submitted.

1.3 Minutes September 8, 2016 Adjourned Regular Meeting

Approved the Minutes as submitted.

1.4 Minutes December 8, 2016 Adjourned Regular Meeting

Approved the Minutes as submitted.

2.0 GENERAL BUSINESS

2.1 FY 2016-17 Mid-Year Report

City Clerk Lee read the title.

City Manager Nordquist presented the staff report.

Discussion ensued regarding various aspects of the report.

A MOTION was made by Member Byrne, seconded by Member Ames, to receive and file the FY 2016-17 Mid-Year Report.

MOTION carried, 4-0-1:

AYES: Ames, Byrne, Urlaub, Vice Chair Bradstreet

NOES: None

ABSTAIN: None

ABSENT: Chair Bundy

2.2 2017 Special Events

City Clerk Lee read the title.

City Manager Nordquist presented the staff report.

A MOTION was made by Member Ames, seconded by Member Urlaub, to receive and file the 2017 Calendar of Special Events.

MOTION carried, 4-0-1:

AYES: Ames, Byrne, Urlaub, Vice Chair Bradstreet

NOES: None

ABSTAIN: None

ABSENT: Chair Bundy

FUTURE AGENDA ITEMS

*Next meeting – May 25

*Park Assessment Report

ADJOURNMENT

There being no further business, Chair Bundy declared the meeting adjourned at 7:11 p.m.

Submitted by:

Approved by:

Debbie A. Lee, CMC
City Clerk

Kathleen Bundy
Chair

Measure Z Oversight Advisory Committee
Agenda Item #2.1
GENERAL BUSINESS
Meeting Date: May 10, 2017

TO: Chairman and Committee Members
FROM: Gary Nordquist, City Manager
SUBJECT: Annual Report Writing Process

STAFF REPORT

RECOMMENDATION:

Staff recommends that the Committee review and edit the draft Annual Report prior to issuing it from the Committee to the City Council.

DISCUSSION:

Staff has prepared a draft of the FY 2015-16 Annual Report for Measure Z and it is available for comments and editing by Committee members prior to issuing to the City Council.

Submitted and Approved by:
Gary Nordquist
City Manager

ATTACHMENTS:

Measure Z Annual Report – Draft Version

FY 2015-16

City of Wildomar



Measure Z Annual Report

Draft Report for Committee Review and Editing

City of Wildomar

Bridgette Moore, Mayor
Timothy Walker, Mayor Pro Tem
Ben J. Benoit, Council Member
Bob Cashman, Council Member
Marsha Swanson, Council Member

Gary Nordquist
City Manager

Thomas D. Jex
City Attorney

Parks Sub-Committee

Bridgette Moore, Mayor
Marsha Swanson, Council Member

Measure Z Oversight and Advisory Committee


Jamie Johnson, Chair
Kathleen A. Bundy, Vice-Chair
Douglas Ames, Member
Scott Bradstreet, Member
Shelia Urlaub, Member

Community Services and Parks Operations Staff

Janet Morales, Sr. Administrative Analyst
Kirk Schrader, Manager of Operations
Daniel Torres, Sr. Groundsman
Les Chapman, Public Works Supervisor
Keith Ross, Code Enforcement Specialist
Debbie Lee, City Clerk

Table of Contents

Introduction.....	Page 1
Wildomar Parks Description.....	Page 3
Measure Z Oversight and Advisory Committee Comments.....	Page 4
Financial Information.....	Page 86



Introduction

The purpose of this report is to provide the City Council of the City of Wildomar with the amount of funds collected and expended, the status of the community parks and community park facilities, programs and services funded by the tax proceeds raised by Measure Z, including the costs of staff, utilities, materials, contract services and other items related to the repair and maintenance of community parks and community park facilities.

On November 6, 2012, Wildomar residents voted and approved a \$28 annual parcel tax (Measure Z) to assist in the funding of park operations and related park activities. By Statute, the passage of Measure Z triggered a number of tasks, one of which was establishing the Parks Funding Measure Citizen's Oversight Advisory Committee. At the completion of the Fiscal Year 2015-16, the committee members were:

Jamie Johnson, Chair
Kathleen A. Bundy, Vice-Chair
Douglas Ames, Member
Scott Bradstreet, Member
Shelia Urlaub, Member

Committee Meetings for FY 2015-16, were held:

- August 27, 2015
- November 19, 2015
- February 25, 2016
- May 26, 2016

This report includes a description of the of each of the three City of Wildomar parks, an assessment of the parks conditions and operations by each of the committee members and the Wildomar Measure Z Park Fund Financial Statements for the Year Ended June 30, 2016 as provided by the independent audit firm of Teaman, Ramirez & Smith, Inc. These financial statements serve as the final 4th quarter financial report completing the series of quarterly financial reports provide to the committee for review.

Description of Wildomar Parks

MARNA O'BRIEN PARK - *located at 20505 Palomar Street, is the ideal recreation area with something for every member of the family to enjoy. For the sports lover, the park consists of three baseball fields with spectator and player benches, a full basketball court, and two large multi-use soccer fields along with sports field lighting. Younger children will enjoy running throughout the open play area and tot-lot. Mama O'Brien Park also included picnic shelters, a granite walking trail with a fitness course station, parking lot and a contemporary restroom/concession stand.*

REGENCY HERITAGE PARK- *20171 Autumn Oaks Place. Neighborhood Park for the residents of Wildomar includes the play area for both 5-12-year-old children as well as tots to take pleasure in. Two basketball courts, a granite walkway, picnic shelters and park benches also encompass this park. The dog park includes a fenced walkway to leash and unleash your pet upon entering and exiting the main park site. The park is designed with a direct access so that its facilities can be shared with neighborhood school. This park will allow parents a safe place to walk and pick up their children from school.*

Windsong PARK- *located at 35459 Prairie Road. A peaceful neighborhood park tucked away in Wildomar along Prairie Road and Autumn Oaks Road. Windsong Park includes a concrete walkway around the perimeter of the park, picnic tables and picnic pavilion and a tot lot for the young children.*

Measure Z's Oversight and Advisory Committee Member Comments

Consistent with the requirements of City of Wildomar Municipal Code 3.18.040 – Annual Report, the following are comments from the Committee (presiding at 6-30-2016) regarding “...(a) the amount of funds collected and expended, and (b) the status of the community park and community park facilities, programs and services funded by the tax proceeds raised pursuant to this chapter, including the costs of staff, utilities, materials, contract services and other items related to the repair and maintenance of community parks and community park facilities.

The following pages are comments from the five committee members:

Douglas Ames
Scott Bradstreet
Kathleen A. Bundy
Kelly Byrne
Shelia Urlaub

City of Wildomar
Measure Z Oversight Advisory Committee

Wildomar Parks
Annual Assessment Guide

2016



*Douglas Ames

Kathleen Bundy

Kelly Byrne

Scott Bradstreet

Sheila Urlaub



**Marna O'Brien Park
 20505 Palomar Street
 Wildomar, CA. 92595**

1.0 LANDSCAPE DETAIL

The landscape detail consists of areas that are covered by turf, trees, shrubs, and bark. This detail also includes the baseball diamonds and dugouts. The majority of these locations are maintained by the parks landscape contractor.

1.1 Turf Maintenance

155,000sqft. of "Field" turf used by baseball, football, and soccer leagues.
 36,000sqft. of "Park" turf used alongside the Gazebos and Tot lots.

	Poor	Below Average	Average	Excellent
1. Please rate the overall appearance of the turf at this park location.	<input type="radio"/>	<input type="radio"/>	<input type="radio"/>	<input checked="" type="radio"/>
2. The turf is evenly mowed and trimmed along the edges.	<input type="radio"/>	<input type="radio"/>	<input type="radio"/>	<input checked="" type="radio"/>
3. The turf is being adequately watered.	<input type="radio"/>	<input type="radio"/>	<input type="radio"/>	<input checked="" type="radio"/>
4. The amount of weeds is held to a minimum.	<input type="radio"/>	<input type="radio"/>	<input type="radio"/>	<input checked="" type="radio"/>

1.2 Shrub Gardens

The shrub gardens are located on the perimeter of the park and also around parking lot.
 Totaling 26,346sqft.

	Poor	Below Average	Average	Excellent
1. The shrubs are green and appear healthy.	<input type="radio"/>	<input type="radio"/>	<input checked="" type="radio"/>	<input type="radio"/>
2. The shrubs are well hedged and properly shaped.	<input type="radio"/>	<input type="radio"/>	<input type="radio"/>	<input checked="" type="radio"/>
3. The gardens are adequately watered.	<input type="radio"/>	<input type="radio"/>	<input type="radio"/>	<input checked="" type="radio"/>
4. The garden is properly groomed with no trash and minimal leaves.	<input type="radio"/>	<input type="radio"/>	<input type="radio"/>	<input checked="" type="radio"/>

1.3 Trees

Original: Bottle Trees – around parking lot
 Camphor Tree – next to the water tower and east side of building
 GDOS: Chitalpas – perimeter of park turf
 Lagerstroemia – along Palomar
 Platanus – large trees in shrub gardens and around gazebos

	Poor	Below Average	Average	Excellent
1. The trees appear healthy.	<input type="radio"/>	<input type="radio"/>	<input type="radio"/>	<input checked="" type="radio"/>
2. Tree aprons are trimmed at an adequate height..	<input type="radio"/>	<input type="radio"/>	<input type="radio"/>	<input checked="" type="radio"/>
3. The trees allow visibility throughout the park.	<input type="radio"/>	<input type="radio"/>	<input type="radio"/>	<input checked="" type="radio"/>
4. All tree limbs are attached and do not present a safety hazard.	<input type="radio"/>	<input type="radio"/>	<input type="radio"/>	<input checked="" type="radio"/>

1.4 Bark Areas

This area consists of all locations that are covered with bark, but not including the Tot Lot. Totaling 35,209sqft.

	Poor	Below Average	Average	Excellent
1. The bark areas are clear of weed and debris.	<input type="radio"/>	<input type="radio"/>	<input checked="" type="radio"/>	<input type="radio"/>
2. The bark is at a reasonable level according to curbs.	<input checked="" type="radio"/>	<input type="radio"/>	<input type="radio"/>	<input type="radio"/>
3. The bark is properly groomed with minimal dirt exposed.	<input checked="" type="radio"/>	<input type="radio"/>	<input type="radio"/>	<input type="radio"/>
4. The bark area does not show any signs of excess watering.	<input type="radio"/>	<input type="radio"/>	<input type="radio"/>	<input checked="" type="radio"/>

1.5 Baseball Diamonds / Dugouts / Bleachers

There are 3-Baseball Diamonds; each with 2-Dugout and surrounding spectator Bleachers.

	Poor	Below Average	Average	Excellent
1. Please rate the overall appearance of the baseball fields	<input type="radio"/>	<input type="radio"/>	<input type="radio"/>	<input checked="" type="radio"/>
2. The diamonds and dugouts are clear of all weeds and debris.	<input type="radio"/>	<input type="radio"/>	<input type="radio"/>	<input checked="" type="radio"/>
3. The diamonds are adequately level and free of trip hazards.	<input type="radio"/>	<input type="radio"/>	<input type="radio"/>	<input checked="" type="radio"/>
4. The bleachers are clean and clear of graffiti.	<input type="radio"/>	<input type="radio"/>	<input checked="" type="radio"/>	<input type="radio"/>

1.6 Additional Comments

Please use this area for any additional comments or concerns:

BLEACHER ON LEFT DIAMOND MISSING END COVER

BLEACHER ON MIDDLE DIAMOND IN PLAYER AREA MISSING
END COVER

2.0 STRUCTURAL DETAIL

The structural detail is based on the main building that is located in the center of the park. The building contains two restrooms, a snack bar, and picnic benches. Also included in this detail are the 3-Gazebos, Tot Lot and Water Tower.

2.1 Building Appearance

This pertains to the overall appearance of the building such as paint, doors, benches, stainless roll-up doors, rain gutters, and vents.

	Poor	Below Average	Average	Excellent
1. Please rate the overall appearance of the main building	<input type="radio"/>	<input type="radio"/>	<input checked="" type="radio"/>	<input type="radio"/>
2. The paint on the building is in good conditions.	<input type="radio"/>	<input type="radio"/>	<input checked="" type="radio"/>	<input type="radio"/>
3. There is no visible graffiti or vandalism.	<input type="radio"/>	<input type="radio"/>	<input type="radio"/>	<input checked="" type="radio"/>
4. There are no signs corrosion due to the lack of maintenance.	<input type="radio"/>	<input type="radio"/>	<input type="radio"/>	<input checked="" type="radio"/>

2.2 Building Components

This section pertains to the working components of the building such as rain gutters, doors and handles, stainless roll-up doors, lighting fixtures and electrical outlets.

	Poor	Below Average	Average	Excellent
1. The rain gutter are in working condition	<input type="radio"/>	<input type="radio"/>	<input type="radio"/>	<input checked="" type="radio"/>
2. The doors are working properly	<input type="radio"/>	<input type="radio"/>	<input type="radio"/>	<input checked="" type="radio"/>
3. The light fixtures and electrical outlets are working properly.	<input type="radio"/>	<input type="radio"/>	<input type="radio"/>	<input checked="" type="radio"/>
4. There are no visible missing parts to the building.	<input type="radio"/>	<input type="radio"/>	<input type="radio"/>	<input checked="" type="radio"/>

2.3 Restrooms

Men's: 2-stalls and 1- urinal with 2-sinks

Women's: 3-stalls with 2-sinks

	Poor	Below Average	Average	Excellent
1. The restrooms are clean, sanitary and graffiti free.	<input type="radio"/>	<input type="radio"/>	<input type="radio"/>	<input checked="" type="radio"/>
2. The sinks, toilets, and urinal are in proper working condition.	<input type="radio"/>	<input type="radio"/>	<input type="radio"/>	<input checked="" type="radio"/>
3. The soap and toilet paper are adequately stocked.	<input type="radio"/>	<input type="radio"/>	<input type="radio"/>	<input checked="" type="radio"/>
4. The stalls close and lock properly.	<input type="radio"/>	<input type="radio"/>	<input type="radio"/>	<input checked="" type="radio"/>

2.4 Snack Bar Area

This area contains 2-roll up doors with counters and 4-Picnic Tables with Benches.

	Poor	Below Average	Average	Excellent
1. The roll-up doors are visibly appealing and in working condition.	<input type="radio"/>	<input type="radio"/>	<input type="radio"/>	<input checked="" type="radio"/>
2. The counters are clean, well painted, and graffiti free.	<input type="radio"/>	<input type="radio"/>	<input type="radio"/>	<input checked="" type="radio"/>
3. The tables and benches are clean and safe for use.	<input type="radio"/>	<input type="radio"/>	<input type="radio"/>	<input checked="" type="radio"/>
4. There are no food stains or odors in the general area.	<input type="radio"/>	<input type="radio"/>	<input type="radio"/>	<input checked="" type="radio"/>

2.5 Gazebos

There are 3-Gazebos at this location; each with 2-Picnic Tables w/ Benches, BBQ's and Trash Can. The Gazebo closest to the Tot Lot does not contain a BBQ due to the location of a storm drain.

	Poor	Below Average	Average	Excellent
1. Please rate the overall appearance of the Gazebos.	<input type="radio"/>	<input type="radio"/>	<input type="radio"/>	<input checked="" type="radio"/>
2. The paint is in good and presentable condition.	<input type="radio"/>	<input type="radio"/>	<input type="radio"/>	<input checked="" type="radio"/>
3. The area is in proper working condition and safe for general use.	<input type="radio"/>	<input type="radio"/>	<input type="radio"/>	<input checked="" type="radio"/>
4. The Gazebos are clean of all debris and graffiti free.	<input type="radio"/>	<input type="radio"/>	<input type="radio"/>	<input checked="" type="radio"/>

2.6 Tot Lot

The Tot Lot is labeled for the age group of 2-5 years old. Totaling 4,300sqft.

	Poor	Below Average	Average	Excellent
1. The Tot Lot is safe and in working condition.	<input type="radio"/>	<input type="radio"/>	<input type="radio"/>	<input checked="" type="radio"/>
2. The area is clean and clear of all debris or graffiti.	<input type="radio"/>	<input type="radio"/>	<input type="radio"/>	<input checked="" type="radio"/>
3. The bark is clean and clearly maintained.	<input type="radio"/>	<input type="radio"/>	<input checked="" type="radio"/>	<input type="radio"/>
4. The area is appealing and safe for the designated age group.	<input type="radio"/>	<input type="radio"/>	<input type="radio"/>	<input checked="" type="radio"/>

2.7 Water Tower

The Water Tower is located in the center of the parking lot in front of the main structure.

	Poor	Below Average	Average	Excellent
1. Please rate the overall appearance of the Water Tower.	<input type="radio"/>	<input type="radio"/>	<input checked="" type="radio"/>	<input type="radio"/>
2. The paint is in good condition.	<input type="radio"/>	<input checked="" type="radio"/>	<input type="radio"/>	<input type="radio"/>
3. The area is clean and free of vandalism or graffiti.	<input type="radio"/>	<input type="radio"/>	<input type="radio"/>	<input checked="" type="radio"/>
4. The general area is safe and free of hazards.	<input type="radio"/>	<input type="radio"/>	<input type="radio"/>	<input checked="" type="radio"/>

2.8 Additional Comments

Please use this area for any additional comments or concerns:

WATER TOWER'S WOOD FRAMING NEEDS PAINT

BARK MISSING/THIN IN ALL AREAS

TOT LOT BARK THIN UNDER SLIDE LANDING

3.0 PARK ASSETS

This category consists of park assets that require maintenance or servicing. The majority of these items are serviced by the janitorial contractor.

3.1 Basketball Courts

This park contains 2-courts with 4-hoops on a Plexipave surface.

	Poor	Below Average	Average	Excellent
1. The Basketball Courts are in working condition.	<input type="radio"/>	<input type="radio"/>	<input type="radio"/>	<input checked="" type="radio"/>
2. The area is safe and free of hazards.	<input type="radio"/>	<input type="radio"/>	<input type="radio"/>	<input checked="" type="radio"/>
3. The Plexipave surface is in good condition.	<input type="radio"/>	<input type="radio"/>	<input type="radio"/>	<input checked="" type="radio"/>
4. The general area is appealing and welcoming for use.	<input type="radio"/>	<input type="radio"/>	<input type="radio"/>	<input checked="" type="radio"/>

3.2 Exercise Equipment

This park location has 2-exercise devices located around the Park Turf area.

	Poor	Below Average	Average	Excellent
1. The equipment are safe and free of hazards.	<input type="radio"/>	<input type="radio"/>	<input type="radio"/>	<input checked="" type="radio"/>
2. The area is well maintained and properly groomed.	<input type="radio"/>	<input type="radio"/>	<input type="radio"/>	<input checked="" type="radio"/>
3. The equipment is clear of graffiti or debris.	<input type="radio"/>	<input type="radio"/>	<input type="radio"/>	<input checked="" type="radio"/>
4. The paint is in good condition.	<input type="radio"/>	<input type="radio"/>	<input type="radio"/>	<input checked="" type="radio"/>

3.3 Parking Lot

The parking lot has two entrances from Palomar and may hold up to 149 vehicles.

	Poor	Below Average	Average	Excellent
1. The Parking Lot is clear of debris and graffiti.	<input type="radio"/>	<input checked="" type="radio"/>	<input type="radio"/>	<input type="radio"/>
2. The area is safe and properly painted for use.	<input type="radio"/>	<input type="radio"/>	<input type="radio"/>	<input checked="" type="radio"/>
3. The handicap and fire sections are clearly marked.	<input type="radio"/>	<input type="radio"/>	<input type="radio"/>	<input checked="" type="radio"/>
4. There are no trip hazards, sink holes, or unpaved areas.	<input type="radio"/>	<input type="radio"/>	<input type="radio"/>	<input checked="" type="radio"/>

3.4 Light Poles

The 71 light poles vary from 14 -20 feet tall and require a plastic base cover. The poles are located throughout the park.

	Poor	Below Average	Average	Excellent
1. The poles are visibly safe and in working condition.	<input type="radio"/>	<input type="radio"/>	<input type="radio"/>	<input checked="" type="radio"/>
2. The poles are equipped with the proper base covers.	<input type="radio"/>	<input type="radio"/>	<input checked="" type="radio"/>	<input type="radio"/>
3. There is no present graffiti or vandalism.	<input type="radio"/>	<input type="radio"/>	<input type="radio"/>	<input checked="" type="radio"/>
4. The paint is in good condition.	<input type="radio"/>	<input type="radio"/>	<input type="radio"/>	<input checked="" type="radio"/>

3.5 Picnic Tables and Benches

The Picnic Table locations are: 12-Gazebos, 4-Snack Bar, and 2-Park Turf.
The Bench locations are: 4-Basketball Court, and 4-around the Tot Lot.

	Poor	Below Average	Average	Excellent
1. The Picnic Tables and Benches are clean and safe for use.	<input type="radio"/>	<input type="radio"/>	<input type="radio"/>	<input checked="" type="radio"/>
2. The Picnic Tables and Benches are securely fastened down.	<input type="radio"/>	<input type="radio"/>	<input type="radio"/>	<input checked="" type="radio"/>
3. The paint is in good condition.	<input type="radio"/>	<input type="radio"/>	<input type="radio"/>	<input checked="" type="radio"/>
4. The general area is clear of debris and graffiti.	<input type="radio"/>	<input type="radio"/>	<input type="radio"/>	<input checked="" type="radio"/>

3.6 Drinking Fountains

The Haws drinking fountains are located as following:
2-Snack Bar and 2-Basketball Courts.

	Poor	Below Average	Average	Excellent
1. The Drinking Fountains are operating properly.	<input type="radio"/>	<input type="radio"/>	<input type="radio"/>	<input checked="" type="radio"/>
2. The area is clean and sanitary.	<input type="radio"/>	<input type="radio"/>	<input type="radio"/>	<input checked="" type="radio"/>
3. The fountains are safe and accessible for ADA and children use.	<input type="radio"/>	<input type="radio"/>	<input type="radio"/>	<input checked="" type="radio"/>
4. There is no stains or odors in general area.	<input type="radio"/>	<input type="radio"/>	<input type="radio"/>	<input checked="" type="radio"/>

3.7 Trash Cans

The Trash Cans are located as following:
3-Gazebos, 1-Tot Lot, 1-Snack Bar, 1-Basketball Court and 5-Field Turf walkway.

	Poor	Below Average	Average	Excellent
1. The trash cans are clean and the odor held to a minimum.	<input type="radio"/>	<input type="radio"/>	<input type="radio"/>	<input checked="" type="radio"/>
2. The paint is in good condition.	<input type="radio"/>	<input type="radio"/>	<input type="radio"/>	<input checked="" type="radio"/>
3. There is no signs of insects or pest in general area.	<input type="radio"/>	<input type="radio"/>	<input type="radio"/>	<input checked="" type="radio"/>
4. The park is adequately equipped with trash cans.	<input type="radio"/>	<input type="radio"/>	<input type="radio"/>	<input checked="" type="radio"/>

3.8 Dog Bag Dispenser

There are 2 – Dispensers in this park which are located on the east and west entry of the Field Turf walkway.

	Poor	Below Average	Average	Excellent
1. The location of Dog Bag Dispensers encourage use.	<input type="radio"/>	<input type="radio"/>	<input type="radio"/>	<input checked="" type="radio"/>
2. The dispensers are properly supplied with bags.	<input type="radio"/>	<input type="radio"/>	<input type="radio"/>	<input checked="" type="radio"/>
3. The park has an adequate amount of dispensers.	<input type="radio"/>	<input type="radio"/>	<input type="radio"/>	<input checked="" type="radio"/>
4. The dispensers are visibly appealing and in working condition.	<input type="radio"/>	<input type="radio"/>	<input type="radio"/>	<input checked="" type="radio"/>

3.9 Additional Comments

Please use this area for any additional comments or concerns:

EXCESSIVE TRASH IN PARKING LOT

LIGHT POLE - FAR LEFT CORNER - STILL USING A BUCKET FOR A LOVER - NOTED LAST YEAR

LIGHT POLE LEFT SIDE PAST BALL FIELD - CRACKED COVER

LIGHT POLE NEAR LEFT BALL FIELD - MISSING COVER

LIGHT POLE NEAR STREET - MISSING COVER



**Windsong Park
 35459 Prairie Road
 Wildomar, CA. 92595**

1.0 LANDSCAPE DETAIL

The landscape detail consists of areas that are covered by turf, trees, shrubs, and bark. This detail also includes the creek behind the chain link fence on the west side of the park. These areas are maintained by the parks landscape contractor.

1.1 Turf Maintenance

There is 34,341sqft. of turf at this park location that is irrigated with recycled water from EVMWD.

	Poor	Below Average	Average	Excellent
1. Please rate the overall appearance of the turf at this park location.	<input type="radio"/>	<input type="radio"/>	<input checked="" type="radio"/>	<input type="radio"/>
2. The turf is evenly mowed and trimmed along the edges.	<input type="radio"/>	<input type="radio"/>	<input type="radio"/>	<input checked="" type="radio"/>
3. The turf is being adequately watered.	<input type="radio"/>	<input type="radio"/>	<input checked="" type="radio"/>	<input type="radio"/>
4. The amount of weeds is held to a minimum.	<input type="radio"/>	<input type="radio"/>	<input checked="" type="radio"/>	<input type="radio"/>

1.2 Shrub Gardens

This park location contains 35,591sqft. of Shrub Gardens that are located around the perimeter. This includes the 10,500sqft. of ground cover.

	Poor	Below Average	Average	Excellent
1. The shrubs are green and appear healthy.	<input type="radio"/>	<input type="radio"/>	<input checked="" type="radio"/>	<input type="radio"/>
2. The shrubs are well hedged and properly shaped.	<input type="radio"/>	<input type="radio"/>	<input type="radio"/>	<input checked="" type="radio"/>
3. The gardens are adequately watered.	<input type="radio"/>	<input type="radio"/>	<input checked="" type="radio"/>	<input type="radio"/>
4. The garden is properly groomed with no trash and minimal leaves.	<input type="radio"/>	<input type="radio"/>	<input type="radio"/>	<input checked="" type="radio"/>

1.3 Trees

Original: Fremont Cotton Wood – largest trees in park

Ornamental Pear – located at each entry

Chinese Tallow – north of tot lot

Bottle Tree – north side slope

Eucalyptus – along south end of creek

GDOS: Chitalpa – surrounding basketball court

Coast Live Oak – south entry

	Poor	Below Average	Average	Excellent
1. The trees appear healthy.	<input type="radio"/>	<input type="radio"/>	<input type="radio"/>	<input checked="" type="radio"/>
2. Tree aprons are trimmed at an adequate height..	<input type="radio"/>	<input type="radio"/>	<input type="radio"/>	<input checked="" type="radio"/>
3. The trees allow visibility throughout the park.	<input type="radio"/>	<input type="radio"/>	<input type="radio"/>	<input checked="" type="radio"/>
4. All tree limbs are attached and do not present a safety hazard.	<input type="radio"/>	<input type="radio"/>	<input type="radio"/>	<input checked="" type="radio"/>

1.4 Bark Areas

This area consists of all locations that are covered with bark, but not including the Tot lot. Totalling 37,714sqft.

	Poor	Below Average	Average	Excellent
1. The bark areas are clear of weed and debris.	<input type="radio"/>	<input checked="" type="radio"/>	<input type="radio"/>	<input type="radio"/>
2. The bark is at a reasonable level according to curbs.	<input checked="" type="radio"/>	<input type="radio"/>	<input type="radio"/>	<input type="radio"/>
3. The bark is properly groomed with minimal dirt exposed.	<input checked="" type="radio"/>	<input type="radio"/>	<input type="radio"/>	<input type="radio"/>
4. The bark area does not show any signs of excess watering.	<input type="radio"/>	<input type="radio"/>	<input checked="" type="radio"/>	<input type="radio"/>

1.5 Creek Garden

This area is not accessible to the general public. It is sectioned off by 450 linear feet of fencing.

	Poor	Below Average	Average	Excellent
1. Please rate the overall appearance of the creek garden	<input type="radio"/>	<input type="radio"/>	<input checked="" type="radio"/>	<input type="radio"/>
2. The shrubs are properly trimmed	<input type="radio"/>	<input type="radio"/>	<input checked="" type="radio"/>	<input type="radio"/>
3. The trees are trimmed and allow clear visibility	<input type="radio"/>	<input type="radio"/>	<input checked="" type="radio"/>	<input type="radio"/>
4. The creek is clear of all trash and debris.	<input type="radio"/>	<input type="radio"/>	<input checked="" type="radio"/>	<input type="radio"/>

1.6 Additional Comments

Please use this area for any additional comments or concerns:

BARK THIN/MISSING IN ENTIRE PARK

2.0 STRUCTURAL DETAIL

This detail is based on the main structures that are found at this location which consists of the Tot Lot and 3-Gazebos.

2.1 Gazebos

There are 3-Gazebos at this location; each with 2-Picnic Tables, BBQ's and Trash Can. The Gazebo closest to the creek has 2-BBQ grills but does not contain any Picnic Tables due to the increased of vandalism.

	Poor	Below Average	Average	Excellent
1. Please rate the overall appearance of the Gazebos.	<input type="radio"/>	<input type="radio"/>	<input type="radio"/>	<input checked="" type="radio"/>
2. The paint is in good and presentable condition.	<input type="radio"/>	<input type="radio"/>	<input type="radio"/>	<input checked="" type="radio"/>
3. The area is in proper working condition and safe for general use.	<input type="radio"/>	<input type="radio"/>	<input type="radio"/>	<input checked="" type="radio"/>
4. The Gazebos are clean of all debris and graffiti free.	<input type="radio"/>	<input type="radio"/>	<input type="radio"/>	<input checked="" type="radio"/>

2.2 Tot Lots

The Tot Lot is labeled for the age group of 2-5 years old. Totaling 3228sqft.

	Poor	Below Average	Average	Excellent
1. The Tot Lots are in safe and working condition.	<input type="radio"/>	<input type="radio"/>	<input type="radio"/>	<input checked="" type="radio"/>
2. The area is clean and clear of all debris or graffiti.	<input type="radio"/>	<input type="radio"/>	<input type="radio"/>	<input checked="" type="radio"/>
3. The bark is clean and clearly maintained.	<input type="radio"/>	<input type="radio"/>	<input type="radio"/>	<input checked="" type="radio"/>
4. The area is appealing and safe for the designated age group.	<input type="radio"/>	<input type="radio"/>	<input type="radio"/>	<input checked="" type="radio"/>

2.3 Additional Comments

Please use this area for any additional comments or concerns:

GAZEBO #3 HAS NO TABLES

3.0 PARK ASSETS

This category consists of park assets that require maintenance or servicing. The majority of these items are serviced by the janitorial contractor.

3.1 Basketball Court

This park contains 1-court with 2-hoops on a Plexipave surface.

	Poor	Below Average	Average	Excellent
1. The Basketball Courts are in working condition.	<input type="radio"/>	<input type="radio"/>	<input type="radio"/>	<input checked="" type="radio"/>
2. The area is safe and free of hazards.	<input type="radio"/>	<input type="radio"/>	<input type="radio"/>	<input checked="" type="radio"/>
3. The Plexipave surface is in good condition.	<input type="radio"/>	<input type="radio"/>	<input type="radio"/>	<input checked="" type="radio"/>
4. The general area is appealing and welcoming for use.	<input type="radio"/>	<input type="radio"/>	<input type="radio"/>	<input checked="" type="radio"/>

3.2 Light Poles

The 3-light poles at this location are 14ft tall and require a plastic base cover. The poles are found on the west side fence line.

	Poor	Below Average	Average	Excellent
1. The poles are visibly safe and in working condition.	<input type="radio"/>	<input type="radio"/>	<input type="radio"/>	<input checked="" type="radio"/>
2. The poles are equipped with the proper base covers.	<input type="radio"/>	<input type="radio"/>	<input type="radio"/>	<input checked="" type="radio"/>
3. There is no present graffiti or vandalism.	<input type="radio"/>	<input type="radio"/>	<input type="radio"/>	<input checked="" type="radio"/>
4. The paint is in good condition.	<input type="radio"/>	<input type="radio"/>	<input type="radio"/>	<input checked="" type="radio"/>

3.3 Picnic Tables and Benches

The Picnic Table locations are: 4-Gazebos.

The Bench locations are: 1-North Entry, 3-South of Tot Lot

	Poor	Below Average	Average	Excellent
1. The Picnic Tables and Benches are clean and safe for use.	<input type="radio"/>	<input type="radio"/>	<input type="radio"/>	<input checked="" type="radio"/>
2. The Picnic Tables and Benches are securely fastened down.	<input type="radio"/>	<input type="radio"/>	<input type="radio"/>	<input checked="" type="radio"/>
3. The paint is in good condition.	<input type="radio"/>	<input type="radio"/>	<input type="radio"/>	<input checked="" type="radio"/>
4. The general area is clear of debris and graffiti.	<input type="radio"/>	<input type="radio"/>	<input type="radio"/>	<input checked="" type="radio"/>

3.4 Trash Cans

There is 1- Trash Can located at each of the Gazebos.

	Poor	Below Average	Average	Excellent
1. The trash cans are clean and the odor held to a minimum.	<input type="radio"/>	<input type="radio"/>	<input type="radio"/>	<input checked="" type="radio"/>
2. The paint is in good condition.	<input type="radio"/>	<input type="radio"/>	<input type="radio"/>	<input checked="" type="radio"/>
3. There is no signs of insects or pest in general area.	<input type="radio"/>	<input type="radio"/>	<input type="radio"/>	<input checked="" type="radio"/>
4. The park is adequately equipped with trash cans.	<input type="radio"/>	<input type="radio"/>	<input type="radio"/>	<input checked="" type="radio"/>

3.5 Fencing

This park location is enclosed by chain link fencing. This detail consists of 450 linear feet that section off the west side creek, the 41 linear feet at the south entry, and the 26 linear feet at the north entry.

	Poor	Below Average	Average	Excellent
1. The fencing and posts are functioning properly	<input type="radio"/>	<input type="radio"/>	<input type="radio"/>	<input checked="" type="radio"/>
2. The paint and coating are in good, presentable condition.	<input type="radio"/>	<input type="radio"/>	<input type="radio"/>	<input checked="" type="radio"/>
3. There are no breaks or missing components.	<input type="radio"/>	<input type="radio"/>	<input type="radio"/>	<input checked="" type="radio"/>
4. The fence does not take away from the parks appearance.	<input type="radio"/>	<input type="radio"/>	<input type="radio"/>	<input checked="" type="radio"/>

3.6 Rocks

Surrounding the east side of this park location are 38 rocks that act as décor.

	Poor	Below Average	Average	Excellent
1. The rocks are evenly placed throughout the perimeter.	<input type="radio"/>	<input type="radio"/>	<input type="radio"/>	<input checked="" type="radio"/>
2. There is no visible growth on the rocks due to over watering.	<input type="radio"/>	<input type="radio"/>	<input type="radio"/>	<input checked="" type="radio"/>
3. The rocks are graffiti free	<input type="radio"/>	<input type="radio"/>	<input type="radio"/>	<input checked="" type="radio"/>
4. The rocks are fixed and do not presenting a hazard.	<input type="radio"/>	<input type="radio"/>	<input type="radio"/>	<input checked="" type="radio"/>

3.7 Additional Comments

Please use this area for any additional comments or concerns:



**Heritage Regency Park
 20171 Autumn Oak Place
 Wildomar, CA. 92595**

1.0 LANDSCAPE DETAIL

The landscape detail consists of areas that are covered by groundcover, trees, shrubs and swale that runs along the entire park. These areas are maintained by the parks landscape contractor.

1.1 Groundcover Maintenance

This pertains to the 30,248sqft of weeds that act as groundcover. The reasoning behind the weed growth is to prevent dirt from washing into the swale during rain or rain runoff.

	Poor	Below Average	Average	Excellent
1. Please rate the overall appearance of this park location.	<input type="radio"/>	<input type="radio"/>	<input checked="" type="radio"/>	<input type="radio"/>
2. The weeds are evenly mowed and trimmed along the edges.	<input type="radio"/>	<input type="radio"/>	<input type="radio"/>	<input checked="" type="radio"/>
3. The weeds are watered to a minimum to promote growth.	<input type="radio"/>	<input type="radio"/>	<input checked="" type="radio"/>	<input type="radio"/>
4. The amount of exposed dirt is held to a minimum.	<input type="radio"/>	<input checked="" type="radio"/>	<input type="radio"/>	<input type="radio"/>

1.2 Shrub Gardens

The shrubs area consists of 45,880sqft of hillside that is located around the north side wall and south side of the Dog Park.

	Poor	Below Average	Average	Excellent
1. The shrubs are green and appear healthy.	<input type="radio"/>	<input type="radio"/>	<input type="radio"/>	<input checked="" type="radio"/>
2. The shrubs are well hedged and properly shaped.	<input type="radio"/>	<input type="radio"/>	<input type="radio"/>	<input checked="" type="radio"/>
3. The gardens are adequately watered.	<input type="radio"/>	<input type="radio"/>	<input checked="" type="radio"/>	<input type="radio"/>
4. The garden is properly groomed with no trash and minimal leaves.	<input type="radio"/>	<input type="radio"/>	<input type="radio"/>	<input checked="" type="radio"/>

1.3 Trees

Original: Afghan Pine – along north side wall and south gazebo

California Sycamore – along north side wall

GDOS: Coast Live Oak – along north side wall

California Sycamore – along north and south perimeters

	Poor	Below Average	Average	Excellent
1. The trees appear healthy.	<input type="radio"/>	<input type="radio"/>	<input type="radio"/>	<input checked="" type="radio"/>
2. Tree aprons are trimmed at an adequate height.	<input type="radio"/>	<input type="radio"/>	<input type="radio"/>	<input checked="" type="radio"/>
3. The trees allow visibility throughout the park.	<input type="radio"/>	<input type="radio"/>	<input type="radio"/>	<input checked="" type="radio"/>
4. All tree limbs are attached and do not present a safety hazard.	<input type="radio"/>	<input type="radio"/>	<input type="radio"/>	<input checked="" type="radio"/>

1.4 Swale

This area pertains to the drain that runs along the 756 linear feet of park.

	Poor	Below Average	Average	Excellent
1. The Swale is clear of all debris.	<input type="radio"/>	<input checked="" type="radio"/>	<input type="radio"/>	<input type="radio"/>
2. There is a minimal amount of dirt or sand in the swale.	<input checked="" type="radio"/>	<input type="radio"/>	<input type="radio"/>	<input type="radio"/>
3. The Swale is not over run by weeds or other vegetation.	<input type="radio"/>	<input checked="" type="radio"/>	<input type="radio"/>	<input type="radio"/>
4. The cobble stones are visible and fixed along the Swale.	<input type="radio"/>	<input type="radio"/>	<input checked="" type="radio"/>	<input type="radio"/>

1.5 Additional Comments

Please use this area for any additional comments or concerns:

SWALE CHOKED WITH DIRT & WEEDS

2.0 STRUCTURAL DETAIL

This detail is based on the main structures that are found at this location which consists of the Tot Lot, 2-Gazebos and 1- Shade Structure.

2.1 Gazebos

There are 2-Gazebos at this location; each with 3-Picnic Tables, BBQ's and Trash Can.

	Poor	Below Average	Average	Excellent
1. Please rate the overall appearance of the Gazebos.	<input type="radio"/>	<input type="radio"/>	<input type="radio"/>	<input checked="" type="radio"/>
2. The paint is in good and presentable condition.	<input type="radio"/>	<input type="radio"/>	<input type="radio"/>	<input checked="" type="radio"/>
3. The area is in proper working condition and safe for general use.	<input type="radio"/>	<input type="radio"/>	<input type="radio"/>	<input checked="" type="radio"/>
4. The Gazebos are clean of all debris and graffiti free.	<input type="radio"/>	<input type="radio"/>	<input type="radio"/>	<input checked="" type="radio"/>

2.2 Shade Structure

The shade structure is located in the center of the park with 3-Picnic Tables.

	Poor	Below Average	Average	Excellent
1. Please rate the overall appearance of the Shade Structure.	<input type="radio"/>	<input type="radio"/>	<input type="radio"/>	<input checked="" type="radio"/>
2. The paint is in good and presentable condition.	<input type="radio"/>	<input type="radio"/>	<input type="radio"/>	<input checked="" type="radio"/>
3. The area is in proper working condition and safe for general use.	<input type="radio"/>	<input type="radio"/>	<input type="radio"/>	<input checked="" type="radio"/>
4. The structure is clean of all debris and graffiti free.	<input type="radio"/>	<input type="radio"/>	<input type="radio"/>	<input checked="" type="radio"/>

2.3 Tot Lot

The Tot Lot is labeled for the age group of 5 -12 years old. Totaling 5,442sqft.

	Poor	Below Average	Average	Excellent
1. The Tot Lots are in safe and working condition.	<input type="radio"/>	<input type="radio"/>	<input checked="" type="radio"/>	<input type="radio"/>
2. The area is clean and clear of all debris or graffiti.	<input type="radio"/>	<input type="radio"/>	<input type="radio"/>	<input checked="" type="radio"/>
3. The bark is clean and clearly maintained.	<input type="radio"/>	<input type="radio"/>	<input type="radio"/>	<input checked="" type="radio"/>
4. The area is appealing and safe for the designated age group.	<input type="radio"/>	<input type="radio"/>	<input type="radio"/>	<input checked="" type="radio"/>

2.4 Dog Park

This area pertains to the 12,177sqft. that is split into two separate sections:
 Large Dogs and Small Dogs.

	Poor	Below Average	Average	Excellent
1. Please rate the overall appearance of the Dog Park.	<input type="radio"/>	<input type="radio"/>	<input checked="" type="radio"/>	<input type="radio"/>
2. The Dog Park is free of all trash and debris.	<input type="radio"/>	<input type="radio"/>	<input type="radio"/>	<input checked="" type="radio"/>
3. The DG is well groomed with weeds held to a minimum.	<input type="radio"/>	<input type="radio"/>	<input checked="" type="radio"/>	<input type="radio"/>
4. The equipment is in good and safe condition.	<input type="radio"/>	<input type="radio"/>	<input type="radio"/>	<input checked="" type="radio"/>

2.5 Additional Comments

Please use this area for any additional comments or concerns:

SOME WEEDS IN DOG PARKS
 HOLES IN DG IN ~~THE~~ DOG PARK NEAR ENTRANCE
 GAZEBO NEAR DOG PARK MISSING BRILL
 TWO SWINGS MISSING FROM TOT LOT

3.0 PARK ASSETS

This category consists of park assets that require maintenance or servicing. The majority of these items are serviced by the janitorial contractor.

3.1 Basketball Court

This park contains 2-half courts with 2-hoops on a concrete surface.

	Poor	Below Average	Average	Excellent
1. The Basketball Courts are in working condition.	<input type="radio"/>	<input type="radio"/>	<input type="radio"/>	<input checked="" type="radio"/>
2. The area is safe and free of hazards.	<input type="radio"/>	<input type="radio"/>	<input type="radio"/>	<input checked="" type="radio"/>
3. The surface is in good condition.	<input type="radio"/>	<input type="radio"/>	<input type="radio"/>	<input checked="" type="radio"/>
4. The general area is appealing and welcoming for use.	<input type="radio"/>	<input type="radio"/>	<input type="radio"/>	<input checked="" type="radio"/>

3.2 Picnic Tables and Benches

The Picnic Table locations are: 3-Gazebos, 3-Shade Structure

The Bench locations are: 4-Tot Lot, 2-East Walkway 2-Large Dog Park, 2-Small Dog Park

	Poor	Below Average	Average	Excellent
1. The Picnic Tables and Benches are clean and safe for use.	<input type="radio"/>	<input type="radio"/>	<input checked="" type="radio"/>	<input type="radio"/>
2. The Picnic Tables and Benches are securely fastened down.	<input type="radio"/>	<input type="radio"/>	<input type="radio"/>	<input checked="" type="radio"/>
3. The paint is in good condition.	<input type="radio"/>	<input type="radio"/>	<input checked="" type="radio"/>	<input type="radio"/>
4. The general area is clear of debris and graffiti.	<input type="radio"/>	<input type="radio"/>	<input type="radio"/>	<input checked="" type="radio"/>

3.3 Trash Cans

The Trash Cans are located as following:
 2-Gazebos and 1-Shade Structure, 1-Large Dog Park

	Poor	Below Average	Average	Excellent
1. The trash cans are clean and the odor held to a minimum.	<input type="radio"/>	<input type="radio"/>	<input type="radio"/>	<input checked="" type="radio"/>
2. The paint is in good condition.	<input type="radio"/>	<input type="radio"/>	<input type="radio"/>	<input checked="" type="radio"/>
3. There is no signs of insects or pest in general area.	<input type="radio"/>	<input type="radio"/>	<input type="radio"/>	<input checked="" type="radio"/>
4. The park is adequately equipped with trash cans.	<input type="radio"/>	<input type="radio"/>	<input type="radio"/>	<input checked="" type="radio"/>

3.4 Dog Bag Dispenser

The Dispensers are located as following:
 1- Autumn Oak entrance, 1-Large Dog Park.

	Poor	Below Average	Average	Excellent
1. The location of Dog Bag Dispensers encourage use.	<input type="radio"/>	<input type="radio"/>	<input type="radio"/>	<input checked="" type="radio"/>
2. The dispensers are properly supplied with bags.	<input type="radio"/>	<input type="radio"/>	<input type="radio"/>	<input checked="" type="radio"/>
3. The park has an adequate amount of dispensers.	<input type="radio"/>	<input type="radio"/>	<input type="radio"/>	<input checked="" type="radio"/>
4. The dispensers are visibly appealing and in working condition.	<input type="radio"/>	<input type="radio"/>	<input type="radio"/>	<input checked="" type="radio"/>

3.5 Fencing

The majority of this park location is enclosed by chain link fencing. The Dog Park is also enclosed and separated by black vinyl coated fencing.

	Poor	Below Average	Average	Excellent
1. The fencing and posts are functioning properly	<input type="radio"/>	<input type="radio"/>	<input type="radio"/>	<input checked="" type="radio"/>
2. The paint and coating are in good, presentable condition.	<input type="radio"/>	<input type="radio"/>	<input type="radio"/>	<input checked="" type="radio"/>
3. There are no breaks or missing components.	<input type="radio"/>	<input type="radio"/>	<input checked="" type="radio"/>	<input type="radio"/>
4. The fence does not take away from the parks appearance.	<input type="radio"/>	<input type="radio"/>	<input type="radio"/>	<input checked="" type="radio"/>

3.6 Additional Comments

Please use this area for any additional comments or concerns:

DOG PARK NEEDS AN ADDITIONAL DOG WASTE BAG DISPENSER ; AN ADDITIONAL TRASH CAN

FENCE NEAR DRAINAGE / DOG PARK TORN / BENT AT CORNER GATE FENCING TORN NEAR SCHOOL ENTRANCE

City of Wildomar
Measure Z Oversight Advisory Committee

Wildomar Parks
Annual Assessment Guide

2016



Douglas Ames
Kathleen Bundy
Kelly Byrne
Scott Bradstreet
Sheila Urlaub



**Marna O'Brien Park
 20505 Palomar Street
 Wildomar, CA. 92595**

1.0 LANDSCAPE DETAIL

The landscape detail consists of areas that are covered by turf, trees, shrubs, and bark. This detail also includes the baseball diamonds and dugouts. The majority of these locations are maintained by the parks landscape contractor.

1.1 Turf Maintenance

155,000sqft. of "Field" turf used by baseball, football, and soccer leagues.
 36,000sqft. of "Park" turf used alongside the Gazebos and Tot lots.

	Poor	Below Average	Average	Excellent
1. Please rate the overall appearance of the turf at this park location.	○	○	X	○
2. The turf is evenly mowed and trimmed along the edges.	○	○	X	○
3. The turf is being adequately watered.	○	X	○	○
4. The amount of weeds is held to a minimum.	○	○	X	○

1.2 Shrub Gardens

The shrub gardens are located on the perimeter of the park and also around parking lot.
 Totalling 26,346sqft.

	Poor	Below Average	Average	Excellent
1. The shrubs are green and appear healthy.	○	○	X	○
2. The shrubs are well hedged and properly shaped.	○	○	○	X
3. The gardens are adequately watered.	○	○	X	○
4. The garden is properly groomed with no trash and minimal leaves.	○	○	○	X

1.3 Trees

- Original: Bottle Trees – around parking lot
- Camphor Tree – next to the water tower and east side of building
- GDOS: Chitalpas – perimeter of park turf
- Lagerstroemia – along Palomar
- Platanus – large trees in shrub gardens and around gazebos

	Poor	Below Average	Average	Excellent
1. The trees appear healthy.	<input type="radio"/>	<input type="radio"/>	X	<input type="radio"/>
2. Tree aprons are trimmed at an adequate height..	<input type="radio"/>	<input type="radio"/>	X	<input type="radio"/>
3. The trees allow visibility throughout the park.	<input type="radio"/>	<input type="radio"/>	X	<input type="radio"/>
4. All tree limbs are attached and do not present a safety hazard.	<input type="radio"/>	<input type="radio"/>	<input type="radio"/>	X

1.4 Bark Areas

This area consists of all locations that are covered with bark, but not including the Tot Lot. Totalling 35,209sqft.

	Poor	Below Average	Average	Excellent
1. The bark areas are clear of weed and debris.	<input type="radio"/>	<input type="radio"/>	<input type="radio"/>	X
2. The bark is at a reasonable level according to curbs.	<input type="radio"/>	<input type="radio"/>	X	<input type="radio"/>
3. The bark is properly groomed with minimal dirt exposed.	<input type="radio"/>	<input type="radio"/>	X	<input type="radio"/>
4. The bark area does not show any signs of excess watering.	<input type="radio"/>	<input type="radio"/>	<input type="radio"/>	X

1.5 Baseball Diamonds / Dugouts / Bleachers

There are 3-Baseball Diamonds; each with 2-Dugout and surrounding spectator Bleachers.

	Poor	Below Average	Average	Excellent
1. Please rate the overall appearance of the baseball fields	<input type="radio"/>	<input type="radio"/>	X	<input type="radio"/>
2. The diamonds and dugouts are clear of all weeds and debris.	<input type="radio"/>	<input type="radio"/>	<input type="radio"/>	X
3. The diamonds are adequately level and free of trip hazards.	<input type="radio"/>	<input type="radio"/>	<input type="radio"/>	X
4. The bleachers are clean and clear of graffiti.	<input type="radio"/>	<input type="radio"/>	<input type="radio"/>	X

1.6 Additional Comments

Please use this area for any additional comments or concerns:

Park is very clean and well maintained. Just needs more plants and more water. There is a noticeable difference in the turf since last year. Broad-leaves and weeds are mostly eradicated.

2.0 STRUCTURAL DETAIL

The structural detail is based on the main building that is located in the center of the park. The building contains two restrooms, a snack bar, and picnic benches. Also included in this detail are the 3-Gazebos, Tot Lot and Water Tower.

2.1 Building Appearance

This pertains to the overall appearance of the building such as paint, doors, benches, stainless roll-up doors, rain gutters, and vents.

	Poor	Below Average	Average	Excellent
1. Please rate the overall appearance of the main building	<input type="radio"/>	<input type="radio"/>	X	<input type="radio"/>
2. The paint on the building is in good conditions.	<input type="radio"/>	<input type="radio"/>	X	<input type="radio"/>
3. There is no visible graffiti or vandalism.	<input type="radio"/>	<input type="radio"/>	<input type="radio"/>	X
4. There are no signs corrosion due to the lack of maintenance.	<input type="radio"/>	<input type="radio"/>	X	<input type="radio"/>

2.2 Building Components

This section pertains to the working components of the building such as rain gutters, doors and handles, stainless roll-up doors, lighting fixtures and electrical outlets.

	Poor	Below Average	Average	Excellent
1. The rain gutter are in working condition	<input type="radio"/>	<input type="radio"/>	X	<input type="radio"/>
2. The doors are working properly	<input type="radio"/>	<input type="radio"/>	X	<input type="radio"/>
3. The light fixtures and electrical outlets are working properly.	<input type="radio"/>	<input type="radio"/>	X	<input type="radio"/>
4. There are no visible missing parts to the building.	<input type="radio"/>	<input type="radio"/>	X	<input type="radio"/>

2.3 Restrooms

Men's: 2-stalls and 1- urinal with 2-sinks

Women's: 3-stalls with 2-sinks

	Poor	Below Average	Average	Excellent
1. The restrooms are clean, sanitary and graffiti free.	<input type="radio"/>	<input type="radio"/>	X	<input type="radio"/>
2. The sinks, toilets, and urinal are in proper working condition.	<input type="radio"/>	<input type="radio"/>	X	<input type="radio"/>
3. The soap and toilet paper are adequately stocked.	<input type="radio"/>	<input type="radio"/>	X	<input type="radio"/>
4. The stalls close and lock properly.	<input type="radio"/>	<input type="radio"/>	X	<input type="radio"/>

2.4 Snack Bar Area

This area contains 2-roll up doors with counters and 4-Picnic Tables with Benches.

	Poor	Below Average	Average	Excellent
1. The roll-up doors are visibly appealing and in working condition.	<input type="radio"/>	<input type="radio"/>	X	<input type="radio"/>
2. The counters are clean, well painted, and graffiti free.	<input type="radio"/>	<input type="radio"/>	X	<input type="radio"/>
3. The tables and benches are clean and safe for use.	<input type="radio"/>	<input type="radio"/>	<input type="radio"/>	X
4. There are no food stains or odors in the general area.	<input type="radio"/>	<input type="radio"/>	X	<input type="radio"/>

2.5 Gazebos

There are 3-Gazebos at this location; each with 2-Picnic Tables w/ Benches, BBQ's and Trash Can. The Gazebo closest to the Tot Lot does not contain a BBQ due to the location of a storm drain.

	Poor	Below Average	Average	Excellent
1. Please rate the overall appearance of the Gazebos.	<input type="radio"/>	<input type="radio"/>	<input type="radio"/>	X
2. The paint is in good and presentable condition.	<input type="radio"/>	<input type="radio"/>	X	<input type="radio"/>
3. The area is in proper working condition and safe for general use.	<input type="radio"/>	<input type="radio"/>	X	<input type="radio"/>
4. The Gazebos are clean of all debris and graffiti free.	<input type="radio"/>	<input type="radio"/>	<input type="radio"/>	X

2.6 Tot Lot

The Tot Lot is labeled for the age group of 2-5 years old. Totaling 4,300sqft.

	Poor	Below Average	Average	Excellent
1. The Tot Lot is safe and in working condition.	<input type="radio"/>	<input type="radio"/>	<input type="radio"/>	X
2. The area is clean and clear of all debris or graffiti.	<input type="radio"/>	<input type="radio"/>	<input type="radio"/>	X
3. The bark is clean and clearly maintained.	<input type="radio"/>	<input type="radio"/>	<input type="radio"/>	X
4. The area is appealing and safe for the designated age group.	<input type="radio"/>	<input type="radio"/>	<input type="radio"/>	X

2.7 Water Tower

The Water Tower is located in the center of the parking lot in front of the main structure.

	Poor	Below Average	Average	Excellent
1. Please rate the overall appearance of the Water Tower.	<input type="radio"/>	<input type="radio"/>	<input type="radio"/>	X
2. The paint is in good condition.	<input type="radio"/>	<input type="radio"/>	<input type="radio"/>	X
3. The area is clean and free of vandalism or graffiti.	<input type="radio"/>	<input type="radio"/>	X	<input type="radio"/>
4. The general area is safe and free of hazards.	<input type="radio"/>	<input type="radio"/>	X	<input type="radio"/>

2.8 Additional Comments

Please use this area for any additional comments or concerns:

The site furnishings in this park are in excellent condition: clean and well-maintained. No graffiti or signs of nuisances.

3.0 PARK ASSETS

This category consists of park assets that require maintenance or servicing. The majority of these items are serviced by the janitorial contractor.

3.1 Basketball Courts

This park contains 2-courts with 4-hoops on a Plexipave surface.

	Poor	Below Average	Average	Excellent
1. The Basketball Courts are in working condition.	<input type="radio"/>	<input type="radio"/>	X	<input type="radio"/>
2. The area is safe and free of hazards.	<input type="radio"/>	<input type="radio"/>	X	<input type="radio"/>
3. The Plexipave surface is in good condition.	<input type="radio"/>	<input type="radio"/>	<input type="radio"/>	X
4. The general area is appealing and welcoming for use.	<input type="radio"/>	<input type="radio"/>	<input type="radio"/>	X

3.2 Exercise Equipment

This park location has 2-exercise devices located around the Park Turf area.

	Poor	Below Average	Average	Excellent
1. The equipment are safe and free of hazards.	<input type="radio"/>	<input type="radio"/>	X	<input type="radio"/>
2. The area is well maintained and properly groomed.	<input type="radio"/>	<input type="radio"/>	<input type="radio"/>	X
3. The equipment is clear of graffiti or debris.	<input type="radio"/>	<input type="radio"/>	<input type="radio"/>	X
4. The paint is in good condition.	<input type="radio"/>	<input type="radio"/>	X	<input type="radio"/>

3.3 Parking Lot

The parking lot has two entrances from Palomar and may hold up to 149 vehicles.

	Poor	Below Average	Average	Excellent
1. The Parking Lot is clear of debris and graffiti.	<input type="radio"/>	<input type="radio"/>	X	<input type="radio"/>
2. The area is safe and properly painted for use.	<input type="radio"/>	<input type="radio"/>	<input type="radio"/>	X
3. The handicap and fire sections are clearly marked.	<input type="radio"/>	<input type="radio"/>	X	<input type="radio"/>
4. There are no trip hazards, sink holes, or unpaved areas.	<input type="radio"/>	<input type="radio"/>	X	<input type="radio"/>

3.4 Light Poles

The 71 light poles vary from 14 -20 feet tall and require a plastic base cover. The poles are located throughout the park.

	Poor	Below Average	Average	Excellent
1. The poles are visibly safe and in working condition.	<input type="radio"/>	<input type="radio"/>	X	<input type="radio"/>
2. The poles are equipped with the proper base covers.	<input type="radio"/>	<input type="radio"/>	X	<input type="radio"/>
3. There is no present graffiti or vandalism.	<input type="radio"/>	<input type="radio"/>	X	<input type="radio"/>
4. The paint is in good condition.	<input type="radio"/>	<input type="radio"/>	X	<input type="radio"/>

3.5 Picnic Tables and Benches

The Picnic Table locations are: 12-Gazebos, 4-Snack Bar, and 2-Park Turf. The Bench locations are: 4-Basketball Court, and 4-around the Tot Lot.

	Poor	Below Average	Average	Excellent
1. The Picnic Tables and Benches are clean and safe for use.	<input type="radio"/>	<input type="radio"/>	<input type="radio"/>	X
2. The Picnic Tables and Benches are securely fastened down.	<input type="radio"/>	<input type="radio"/>	X	<input type="radio"/>
3. The paint is in good condition.	<input type="radio"/>	<input type="radio"/>	X	<input type="radio"/>

4. The general area is clear of debris and graffiti.	<input type="radio"/>	<input type="radio"/>	X	<input type="radio"/>
--	-----------------------	-----------------------	----------	-----------------------

3.6 Drinking Fountains

The Haws drinking fountains are located as following: 2-Snack Bar and 2-Basketball Courts.

	Poor	Below Average	Average	Excellent
1. The Drinking Fountains are operating properly.	<input type="radio"/>	<input type="radio"/>	X	<input type="radio"/>
2. The area is clean and sanitary.	<input type="radio"/>	<input type="radio"/>	X	<input type="radio"/>
3. The fountains are safe and accessible for ADA and children use.	<input type="radio"/>	<input type="radio"/>	X	<input type="radio"/>
4. There is no stains or odors in general area.	<input type="radio"/>	<input type="radio"/>	X	<input type="radio"/>

3.7 Trash Cans

The Trash Cans are located as following:
 3-Gazebos, 1-Tot Lot, 1-Snack Bar, 1-Basketball Court and 5-Field Turf walkway.

	Poor	Below Average	Average	Excellent
1. The trash cans are clean and the odor held to a minimum.	<input type="radio"/>	<input type="radio"/>	X	<input type="radio"/>
2. The paint is in good condition.	<input type="radio"/>	<input type="radio"/>	X	<input type="radio"/>
3. There is no signs of insects or pest in general area.	<input type="radio"/>	<input type="radio"/>	X	<input type="radio"/>
4. The park is adequately equipped with trash cans.	<input type="radio"/>	<input type="radio"/>	X	<input type="radio"/>

3.8 Dog Bag Dispenser

There are 2 – Dispensers in this park which are located on the east and west entry of the Field Turf walkway.

	Poor	Below Average	Average	Excellent
1. The location of Dog Bag Dispensers encourage use.	<input type="radio"/>	<input type="radio"/>	X	<input type="radio"/>
2. The dispensers are properly supplied with bags.	<input type="radio"/>	<input type="radio"/>	X	<input type="radio"/>
3. The park has an adequate amount of dispensers.	<input type="radio"/>	<input type="radio"/>	X	<input type="radio"/>
4. The dispensers are visibly appealing and in working condition.	<input type="radio"/>	<input type="radio"/>	X	<input type="radio"/>

3.9 Additional Comments

Please use this area for any additional comments or concerns:

Blue trash can at restrooms seems out of place.



**Windsong Park
 35459 Prairie Road
 Wildomar, CA. 92595**

1.0 LANDSCAPE DETAIL

The landscape detail consists of areas that are covered by turf, trees, shrubs, and bark. This detail also includes the creek behind the chain link fence on the west side of the park. These areas are maintained by the parks landscape contractor.

1.1 Turf Maintenance

There is 34,341sqft. of turf at this park location that is irrigated with recycled water from EVMWD.

	Poor	Below Average	Average	Excellent
1. Please rate the overall appearance of the turf at this park location.	<input type="radio"/>	<input type="radio"/>	<input checked="" type="radio"/>	<input type="radio"/>
2. The turf is evenly mowed and trimmed along the edges.	<input type="radio"/>	<input type="radio"/>	<input checked="" type="radio"/>	<input type="radio"/>
3. The turf is being adequately watered.	<input type="radio"/>	<input type="radio"/>	<input checked="" type="radio"/>	<input type="radio"/>
4. The amount of weeds is held to a minimum.	<input type="radio"/>	<input type="radio"/>	<input checked="" type="radio"/>	<input type="radio"/>

1.2 Shrub Gardens

This park location contains 35,591sqft. of Shrub Gardens that are located around the perimeter. This includes the 10,500sqft. of ground cover.

	Poor	Below Average	Average	Excellent
1. The shrubs are green and appear healthy.	<input type="radio"/>	<input type="radio"/>	<input checked="" type="radio"/>	<input type="radio"/>
2. The shrubs are well hedged and properly shaped.	<input type="radio"/>	<input type="radio"/>	<input type="radio"/>	<input checked="" type="radio"/>
3. The gardens are adequately watered.	<input type="radio"/>	<input type="radio"/>	<input checked="" type="radio"/>	<input type="radio"/>
4. The garden is properly groomed with no trash and minimal leaves.	<input type="radio"/>	<input type="radio"/>	<input type="radio"/>	<input checked="" type="radio"/>

1.3 Trees

- Original: Fremont Cotton Wood – largest trees in park
- Ornamental Pear – located at each entry
- Chinese Tallow – north of tot lot
- Bottle Tree – north side slope
- Eucalyptus – along south end of creek
- GDOS: Chitalpa – surrounding basketball court
- Coast Live Oak – south entry

	Poor	Below Average	Average	Excellent
--	------	---------------	---------	-----------

1. The trees appear healthy.	<input type="radio"/>	<input type="radio"/>	X	<input type="radio"/>
2. Tree aprons are trimmed at an adequate height..	<input type="radio"/>	<input type="radio"/>	X	<input type="radio"/>
3. The trees allow visibility throughout the park.	<input type="radio"/>	<input type="radio"/>	X	<input type="radio"/>
4. All tree limbs are attached and do not present a safety hazard.	<input type="radio"/>	<input type="radio"/>	X	<input type="radio"/>

1.4 Bark Areas

This area consists of all locations that are covered with bark, but not including the Tot lot. Totaling 37,714sqft.

	Poor	Below Average	Average	Excellent
1. The bark areas are clear of weed and debris.	<input type="radio"/>	<input type="radio"/>	<input type="radio"/>	X
2. The bark is at a reasonable level according to curbs.	<input type="radio"/>	<input type="radio"/>	X	<input type="radio"/>
3. The bark is properly groomed with minimal dirt exposed.	<input type="radio"/>	<input type="radio"/>	X	<input type="radio"/>
4. The bark area does not show any signs of excess watering.	<input type="radio"/>	<input type="radio"/>	X	<input type="radio"/>

1.5 Creek Garden

This area is not accessible to the general public. It is sectioned off by 450 linear feet of fencing.

	Poor	Below Average	Average	Excellent
1. Please rate the overall appearance of the creek garden	<input type="radio"/>	<input type="radio"/>	X	<input type="radio"/>
2. The shrubs are properly trimmed	<input type="radio"/>	<input type="radio"/>	<input type="radio"/>	X
3. The trees are trimmed and allow clear visibility	<input type="radio"/>	<input type="radio"/>	<input type="radio"/>	X
4. The creek is clear of all trash and debris.	<input type="radio"/>	<input type="radio"/>	X	<input type="radio"/>

1.6 Additional Comments

Please use this area for any additional comments or concerns:

This park remains as the best of the three Wildomar Parks. Still is well-maintained. Plants have the best coverage in this park.

2.0 STRUCTURAL DETAIL

This detail is based on the main structures that are found at this location which consists of the Tot Lot and 3-Gazebos.

2.1 Gazebos

There are 3-Gazebos at this location; each with 2-Picnic Tables, BBQ's and Trash Can. The Gazebo closest to the creek has 2-BBQ grills but does not contain any Picnic Tables due to the increased of vandalism.

	Poor	Below Average	Average	Excellent
1. Please rate the overall appearance of the Gazebos.	<input type="radio"/>	<input type="radio"/>	X	<input type="radio"/>
2. The paint is in good and presentable condition.	<input type="radio"/>	<input type="radio"/>	X	<input type="radio"/>
3. The area is in proper working condition and safe for general use.	<input type="radio"/>	<input type="radio"/>	X	<input type="radio"/>
4. The Gazebos are clean of all debris and graffiti free.	<input type="radio"/>	<input type="radio"/>	<input type="radio"/>	X

2.2 Tot Lots

The Tot Lot is labeled for the age group of 2-5 years old. Totaling 3228sqft.

	Poor	Below Average	Average	Excellent
1. The Tot Lots are in safe and working condition.	<input type="radio"/>	<input type="radio"/>	X	<input type="radio"/>
2. The area is clean and clear of all debris or graffiti.	<input type="radio"/>	<input type="radio"/>	<input type="radio"/>	X
3. The bark is clean and clearly maintained.	<input type="radio"/>	<input type="radio"/>	X	<input type="radio"/>
4. The area is appealing and safe for the designated age group.	<input type="radio"/>	<input type="radio"/>	X	<input type="radio"/>

2.3 Additional Comments

Please use this area for any additional comments or concerns: **None.**

3.0 PARK ASSETS

This category consists of park assets that require maintenance or servicing. The majority of these items are serviced by the janitorial contractor.

3.1 Basketball Court

This park contains 1-court with 2-hoops on a Plexipave surface.

	Poor	Below Average	Average	Excellent
1. The Basketball Courts are in working condition.	<input type="radio"/>	<input type="radio"/>	X	<input type="radio"/>
2. The area is safe and free of hazards.	<input type="radio"/>	<input type="radio"/>	X	<input type="radio"/>
3. The Plexipave surface is in good condition.	<input type="radio"/>	<input type="radio"/>	X	<input type="radio"/>
4. The general area is appealing and welcoming for use.	<input type="radio"/>	<input type="radio"/>	X	<input type="radio"/>

3.2 Light Poles

The 3-light poles at this location are 14ft tall and require a plastic base cover. The poles are found on the west side fence line.

	Poor	Below Average	Average	Excellent
1. The poles are visibly safe and in working condition.	<input type="radio"/>	<input type="radio"/>	X	<input type="radio"/>
2. The poles are equipped with the proper base covers.	<input type="radio"/>	<input type="radio"/>	X	<input type="radio"/>
3. There is no present graffiti or vandalism.	<input type="radio"/>	<input type="radio"/>	X	<input type="radio"/>
4. The paint is in good condition.	<input type="radio"/>	<input type="radio"/>	X	<input type="radio"/>

3.3 Picnic Tables and Benches

The Picnic Table locations are: 4-Gazebos.

The Bench locations are: 1-North Entry, 3-South of Tot Lot

	Poor	Below Average	Average	Excellent
1. The Picnic Tables and Benches are clean and safe for use.	<input type="radio"/>	<input type="radio"/>	<input type="radio"/>	X
2. The Picnic Tables and Benches are securely fastened down.	<input type="radio"/>	<input type="radio"/>	X	<input type="radio"/>
3. The paint is in good condition.	<input type="radio"/>	<input type="radio"/>	X	<input type="radio"/>
4. The general area is clear of debris and graffiti.	<input type="radio"/>	<input type="radio"/>	<input type="radio"/>	X

3.4 Trash Cans

There is 1- Trash Can located at each of the Gazebos.

	Poor	Below Average	Average	Excellent
1. The trash cans are clean and the odor held to a minimum.	<input type="radio"/>	<input type="radio"/>	X	<input type="radio"/>
2. The paint is in good condition.	<input type="radio"/>	<input type="radio"/>	X	<input type="radio"/>
3. There is no signs of insects or pest in general area.	<input type="radio"/>	<input type="radio"/>	X	<input type="radio"/>
4. The park is adequately equipped with trash cans.	<input type="radio"/>	<input type="radio"/>	X	<input type="radio"/>

3.5 Fencing

This park location is enclosed by chain link fencing. This detail consists of 450 linear feet that section off the west side creek, the 41 linear feet at the south entry, and the 26 linear feet at the north entry.

	Poor	Below Average	Average	Excellent
1. The fencing and posts are functioning properly	<input type="radio"/>	<input type="radio"/>	X	<input type="radio"/>
2. The paint and coating are in good, presentable condition.	<input type="radio"/>	<input type="radio"/>	X	<input type="radio"/>
3. There are no breaks or missing components.	<input type="radio"/>	<input type="radio"/>	X	<input type="radio"/>
4. The fence does not take away from the parks appearance.	<input type="radio"/>	<input type="radio"/>	<input type="radio"/>	X

3.6 Rocks

Surrounding the east side of this park location are 38 rocks that act as décor.

	Poor	Below Average	Average	Excellent
1. The rocks are evenly placed throughout the perimeter.	<input type="radio"/>	<input type="radio"/>	X	<input type="radio"/>
2. There is no visible growth on the rocks due to over watering.	<input type="radio"/>	<input type="radio"/>	X	<input type="radio"/>
3. The rocks are graffiti free	<input type="radio"/>	<input type="radio"/>	X	<input type="radio"/>
4. The rocks are fixed and do not presenting a hazard.	<input type="radio"/>	<input type="radio"/>	X	<input type="radio"/>

3.7 Additional Comments

Please use this area for any additional comments or concerns:

The quality of this park is at the level a municipal park should be.



**Heritage Regency Park
20171 Autumn Oak Place
Wildomar, CA. 92595**

1.0 LANDSCAPE DETAIL

The landscape detail consists of areas that are covered by groundcover, trees, shrubs and swale that runs along the entire park. These areas are maintained by the parks landscape contractor.

1.1 Groundcover Maintenance

This pertains to the 30,248sqft of weeds that act as groundcover. The reasoning behind the weed growth is to prevent dirt from washing into the swale during rain or rain runoff.

	Poor	Below Average	Average	Excellent
1. Please rate the overall appearance of this park location.	<input type="radio"/>	<input checked="" type="radio"/>	<input type="radio"/>	<input type="radio"/>
2. The weeds are evenly mowed and trimmed along the edges.	<input type="radio"/>	<input type="radio"/>	<input checked="" type="radio"/>	<input type="radio"/>
3. The weeds are watered to a minimum to promote growth.	<input type="radio"/>	<input checked="" type="radio"/>	<input type="radio"/>	<input type="radio"/>
4. The amount of exposed dirt is held to a minimum.	<input type="radio"/>	<input checked="" type="radio"/>	<input type="radio"/>	<input type="radio"/>

1.2 Shrub Gardens

The shrubs area consists of 45,880sqft of hillside that is located around the north side wall and south side of the Dog Park.

	Poor	Below Average	Average	Excellent
1. The shrubs are green and appear healthy.	<input type="radio"/>	<input type="radio"/>	<input checked="" type="radio"/>	<input type="radio"/>
2. The shrubs are well hedged and properly shaped.	<input type="radio"/>	<input checked="" type="radio"/>	<input type="radio"/>	<input type="radio"/>
3. The gardens are adequately watered.	<input type="radio"/>	<input type="radio"/>	<input checked="" type="radio"/>	<input type="radio"/>
4. The garden is properly groomed with no trash and minimal leaves.	<input type="radio"/>	<input checked="" type="radio"/>	<input type="radio"/>	<input type="radio"/>

1.3 Trees

Original: Afghan Pine – along north side wall and south gazebo

California Sycamore – along north side wall

GDOS: Coast Live Oak – along north side wall

California Sycamore – along north and south perimeters

	Poor	Below Average	Average	Excellent
1. The trees appear healthy.	<input type="radio"/>	<input type="radio"/>	<input checked="" type="radio"/>	<input type="radio"/>
2. Tree aprons are trimmed at an adequate height..	<input type="radio"/>	<input type="radio"/>	<input checked="" type="radio"/>	<input type="radio"/>

3. The trees allow visibility throughout the park.	<input type="radio"/>	<input type="radio"/>	X	<input type="radio"/>
4. All tree limbs are attached and do not present a safety hazard.	<input type="radio"/>	<input type="radio"/>	X	<input type="radio"/>

1.4 Swale

This area pertains to the drain that runs along the 756 linear feet of park.

	Poor	Below Average	Average	Excellent
1. The Swale is clear of all debris.	<input type="radio"/>	<input type="radio"/>	X	<input type="radio"/>
2. There is a minimal amount of dirt or sand in the swale.	<input type="radio"/>	<input type="radio"/>	X	<input type="radio"/>
3. The Swale is not over run by weeds or other vegetation.	<input type="radio"/>	<input type="radio"/>	X	<input type="radio"/>
4. The cobble stones are visible and fixed along the Swale.	<input type="radio"/>	<input type="radio"/>	X	<input type="radio"/>

1.5 Additional Comments

Please use this area for any additional comments or concerns:

This park continues to be a wart on Wildomar. The goal should be to replant Marna O'Brien this year and then to focus on replanting and restoring this park the following year. It is not a big park, so some minor work would make a big difference.

2.0 STRUCTURAL DETAIL

This detail is based on the main structures that are found at this location which consists of the Tot Lot, 2-Gazebos and 1- Shade Structure.

2.1 Gazebos

There are 2-Gazebos at this location; each with 3-Picnic Tables, BBQ's and Trash Can.

	Poor	Below Average	Average	Excellent
1. Please rate the overall appearance of the Gazebos.	<input type="radio"/>	<input type="radio"/>	X	<input type="radio"/>
2. The paint is in good and presentable condition.	<input type="radio"/>	<input type="radio"/>	X	<input type="radio"/>
3. The area is in proper working condition and safe for general use.	<input type="radio"/>	<input type="radio"/>	X	<input type="radio"/>
4. The Gazebos are clean of all debris and graffiti free.	<input type="radio"/>	<input type="radio"/>	X	<input type="radio"/>

2.2 Shade Structure

The shade structure is located in the center of the park with 3-Picnic Tables.

	Poor	Below Average	Average	Excellent
1. Please rate the overall appearance of the Shade Structure.	<input type="radio"/>	<input type="radio"/>	X	<input type="radio"/>
2. The paint is in good and presentable condition.	<input type="radio"/>	<input type="radio"/>	X	<input type="radio"/>
3. The area is in proper working condition and safe for general use.	<input type="radio"/>	<input type="radio"/>	X	<input type="radio"/>
4. The structure is clean of all debris and graffiti free.	<input type="radio"/>	<input type="radio"/>	X	<input type="radio"/>

2.3 Tot Lot

The Tot Lot is labeled for the age group of 5 -12 years old. Totaling 5,442sqft.

	Poor	Below Average	Average	Excellent
1. The Tot Lots are in safe and working condition.	<input type="radio"/>	<input type="radio"/>	X	<input type="radio"/>
2. The area is clean and clear of all debris or graffiti.	<input type="radio"/>	<input type="radio"/>	<input type="radio"/>	X
3. The bark is clean and clearly maintained.	<input type="radio"/>	<input type="radio"/>	X	<input type="radio"/>
4. The area is appealing and safe for the designated age group.	<input type="radio"/>	<input type="radio"/>	X	<input type="radio"/>

2.4 Dog Park

This area pertains to the 12,177sqft. that is split into two separate sections: Large Dogs and Small Dogs.

	Poor	Below Average	Average	Excellent
1. Please rate the overall appearance of the Dog Park.	<input type="radio"/>	<input type="radio"/>	X	<input type="radio"/>
2. The Dog Park is free of all trash and debris.	<input type="radio"/>	<input type="radio"/>	X	<input type="radio"/>
3. The DG is well groomed with weeds held to a minimum.	<input type="radio"/>	<input type="radio"/>	X	<input type="radio"/>
4. The equipment is in good and safe condition.	<input type="radio"/>	<input type="radio"/>	<input type="radio"/>	X

2.5 Additional Comments

Please use this area for any additional comments or concerns:

No problems with structures and site furnishings. This park just needs more plants, especially spreading ones that would cover the planting areas so weeds would not be so prevalent.

3.0 PARK ASSETS

This category consists of park assets that require maintenance or servicing. The majority of these items are serviced by the janitorial contractor.

3.1 Basketball Court

This park contains 2-half courts with 2-hoops on a concrete surface.

	Poor	Below Average	Average	Excellent
1. The Basketball Courts are in working condition.	<input type="radio"/>	<input type="radio"/>	X	<input type="radio"/>
2. The area is safe and free of hazards.	<input type="radio"/>	<input type="radio"/>	X	<input type="radio"/>
3. The surface is in good condition.	<input type="radio"/>	<input type="radio"/>	<input type="radio"/>	X
4. The general area is appealing and welcoming for use.	<input type="radio"/>	<input type="radio"/>	X	<input type="radio"/>

3.2 Picnic Tables and Benches

The Picnic Table locations are: 3-Gazebos, 3-Shade Structure

The Bench locations are: 4-Tot Lot, 2-East Walkway 2-Large Dog Park, 2-Small Dog Park

	Poor	Below Average	Average	Excellent
1. The Picnic Tables and Benches are clean and safe for use.	<input type="radio"/>	<input type="radio"/>	X	<input type="radio"/>
2. The Picnic Tables and Benches are securely fastened down.	<input type="radio"/>	<input type="radio"/>	X	<input type="radio"/>
3. The paint is in good condition.	<input type="radio"/>	<input type="radio"/>	X	<input type="radio"/>
4. The general area is clear of debris and graffiti.	<input type="radio"/>	<input type="radio"/>	X	<input type="radio"/>

3.3 Trash Cans

The Trash Cans are located as following:

2-Gazebos and 1- Shade Structure, 1-Large Dog Park

	Poor	Below Average	Average	Excellent
1. The trash cans are clean and the odor held to a minimum.	<input type="radio"/>	<input type="radio"/>	X	<input type="radio"/>
2. The paint is in good condition.	<input type="radio"/>	<input type="radio"/>	X	<input type="radio"/>
3. There is no signs of insects or pest in general area.	<input type="radio"/>	<input type="radio"/>	X	<input type="radio"/>
4. The park is adequately equipped with trash cans.	<input type="radio"/>	<input type="radio"/>	X	<input type="radio"/>

3.4 Dog Bag Dispenser

The Dispensers are located as following:

1- Autumn Oak entrance, 1-Large Dog Park.

	Poor	Below Average	Average	Excellent
1. The location of Dog Bag Dispensers encourage use.	<input type="radio"/>	<input type="radio"/>	X	<input type="radio"/>
2. The dispensers are properly supplied with bags.	<input type="radio"/>	<input type="radio"/>	X	<input type="radio"/>
3. The park has an adequate amount of dispensers.	<input type="radio"/>	<input type="radio"/>	X	<input type="radio"/>
4. The dispensers are visibly appealing and in working condition.	<input type="radio"/>	<input type="radio"/>	X	<input type="radio"/>

3.5 Fencing

The majority of this park location is enclosed by chain link fencing. The Dog Park is also enclosed and separated by black vinyl coated fencing.

	Poor	Below Average	Average	Excellent
1. The fencing and posts are functioning properly	<input type="radio"/>	<input type="radio"/>	X	<input type="radio"/>
2. The paint and coating are in good, presentable condition.	<input type="radio"/>	<input type="radio"/>	X	<input type="radio"/>
3. There are no breaks or missing components.	<input type="radio"/>	<input type="radio"/>	X	<input type="radio"/>
4. The fence does not take away from the parks appearance.	<input type="radio"/>	<input type="radio"/>	X	<input type="radio"/>


3.6 Additional Comments

Please use this area for any additional comments or concerns: **None.**

City of Wildomar
Measure Z Oversight Advisory Committee

Wildomar Parks
Annual Assessment Guide

2016



Douglas Ames
Kathleen Bundy

Kelly Byrne
Scott Bradstreet
Sheila Urlaub



**Marna O'Brien Park
 20505 Palomar Street
 Wildomar, CA. 92595**

1.0 LANDSCAPE DETAIL

The landscape detail consists of areas that are covered by turf, trees, shrubs, and bark. This detail also includes the baseball diamonds and dugouts. The majority of these locations are maintained by the parks landscape contractor.

1.1 Turf Maintenance

155,000sqft. of "Field" turf used by baseball, football, and soccer leagues.
 36,000sqft. of "Park" turf used alongside the Gazebos and Tot lots.

	Poor	Below Average	Average	Excellent
1. Please rate the overall appearance of the turf at this park location.	<input type="radio"/>	<input type="radio"/>	<input checked="" type="radio"/>	<input type="radio"/>
2. The turf is evenly mowed and trimmed along the edges.	<input type="radio"/>	<input type="radio"/>	<input type="radio"/>	<input checked="" type="radio"/>
3. The turf is being adequately watered.	<input type="radio"/>	<input type="radio"/>	<input checked="" type="radio"/>	<input type="radio"/>
4. The amount of weeds is held to a minimum.	<input type="radio"/>	<input type="radio"/>	<input checked="" type="radio"/>	<input type="radio"/>

1.2 Shrub Gardens

The shrub gardens are located on the perimeter of the park and also around parking lot.
 Totaling 26,346sqft.

	Poor	Below Average	Average	Excellent
1. The shrubs are green and appear healthy.	<input type="radio"/>	<input type="radio"/>	<input type="radio"/>	<input checked="" type="radio"/>
2. The shrubs are well hedged and properly shaped.	<input type="radio"/>	<input type="radio"/>	<input type="radio"/>	<input checked="" type="radio"/>
3. The gardens are adequately watered.	<input type="radio"/>	<input type="radio"/>	<input type="radio"/>	<input checked="" type="radio"/>
4. The garden is properly groomed with no trash and minimal leaves.	<input type="radio"/>	<input type="radio"/>	<input type="radio"/>	<input checked="" type="radio"/>

1.3 Trees

Original: Bottle Trees – around parking lot
 Camphor Tree – next to the water tower and east side of building
 GDOS: Chitalpas – perimeter of park turf
 Lagerstroemia – along Palomar
 Platanus – large trees in shrub gardens and around gazebos

	Poor	Below Average	Average	Excellent
1. The trees appear healthy.	<input type="radio"/>	<input type="radio"/>	<input type="radio"/>	<input checked="" type="radio"/>
2. Tree aprons are trimmed at an adequate height..	<input type="radio"/>	<input type="radio"/>	<input type="radio"/>	<input checked="" type="radio"/>
3. The trees allow visibility throughout the park.	<input type="radio"/>	<input type="radio"/>	<input type="radio"/>	<input checked="" type="radio"/>
4. All tree limbs are attached and do not present a safety hazard.	<input type="radio"/>	<input type="radio"/>	<input type="radio"/>	<input checked="" type="radio"/>

1.4 Bark Areas

This area consists of all locations that are covered with bark, but not including the Tot Lot. Totalling 35,209sqft.

	Poor	Below Average	Average	Excellent
1. The bark areas are clear of weed and debris.	<input type="radio"/>	<input type="radio"/>	<input type="radio"/>	<input checked="" type="radio"/>
2. The bark is at a reasonable level according to curbs.	<input type="radio"/>	<input type="radio"/>	<input checked="" type="radio"/>	<input type="radio"/>
3. The bark is properly groomed with minimal dirt exposed.	<input type="radio"/>	<input type="radio"/>	<input checked="" type="radio"/>	<input type="radio"/>
4. The bark area does not show any signs of excess watering.	<input type="radio"/>	<input type="radio"/>	<input checked="" type="radio"/>	<input type="radio"/>

1.5 Baseball Diamonds / Dugouts / Bleachers

There are 3-Baseball Diamonds; each with 2-Dugout and surrounding spectator Bleachers.

	Poor	Below Average	Average	Excellent
1. Please rate the overall appearance of the baseball fields	<input type="radio"/>	<input type="radio"/>	<input checked="" type="radio"/>	<input type="radio"/>
2. The diamonds and dugouts are clear of all weeds and debris.	<input type="radio"/>	<input type="radio"/>	<input type="radio"/>	<input checked="" type="radio"/>
3. The diamonds are adequately level and free of trip hazards.	<input type="radio"/>	<input type="radio"/>	<input type="radio"/>	<input checked="" type="radio"/>
4. The bleachers are clean and clear of graffiti.	<input type="radio"/>	<input type="radio"/>	<input type="radio"/>	<input checked="" type="radio"/>

1.6 Additional Comments

Please use this area for any additional comments or concerns:

Graffiti on Far Back light Post behind farthest Diamond

Around Drinking Fountain wall of Main Building some left over Dark Marks on wall

2.0 STRUCTURAL DETAIL

The structural detail is based on the main building that is located in the center of the park. The building contains two restrooms, a snack bar, and picnic benches. Also included in this detail are the 3-Gazebos, Tot Lot and Water Tower.

2.1 Building Appearance

This pertains to the overall appearance of the building such as paint, doors, benches, stainless roll-up doors, rain gutters, and vents.

	Poor	Below Average	Average	Excellent
1. Please rate the overall appearance of the main building	<input type="radio"/>	<input type="radio"/>	<input checked="" type="radio"/>	<input type="radio"/>
2. The paint on the building is in good conditions.	<input type="radio"/>	<input type="radio"/>	<input checked="" type="radio"/>	<input type="radio"/>
3. There is no visible graffiti or vandalism.	<input type="radio"/>	<input type="radio"/>	<input checked="" type="radio"/>	<input type="radio"/>
4. There are no signs corrosion due to the lack of maintenance.	<input type="radio"/>	<input type="radio"/>	<input checked="" type="radio"/>	<input type="radio"/>

2.2 Building Components

This section pertains to the working components of the building such as rain gutters, doors and handles, stainless roll-up doors, lighting fixtures and electrical outlets.

	Poor	Below Average	Average	Excellent
1. The rain gutter are in working condition ?	<input type="radio"/>	<input type="radio"/>	<input type="radio"/>	<input type="radio"/>
2. The doors are working properly	<input type="radio"/>	<input type="radio"/>	<input checked="" type="radio"/>	<input type="radio"/>
3. The light fixtures and electrical outlets are working properly. ?	<input type="radio"/>	<input type="radio"/>	<input type="radio"/>	<input type="radio"/>
4. There are no visible missing parts to the building.	<input type="radio"/>	<input type="radio"/>	<input type="radio"/>	<input checked="" type="radio"/>

2.3 Restrooms

Men's: 2-stalls and 1- urinal with 2-sinks

Women's: 3-stalls with 2-sinks

	Poor	Below Average	Average	Excellent
1. The restrooms are clean, sanitary and graffiti free.	<input type="radio"/>	<input type="radio"/>	<input type="radio"/>	<input checked="" type="radio"/>
2. The sinks, toilets, and urinal are in proper working condition.	<input type="radio"/>	<input type="radio"/>	<input type="radio"/>	<input checked="" type="radio"/>
3. The soap and toilet paper are adequately stocked.	<input type="radio"/>	<input type="radio"/>	<input type="radio"/>	<input checked="" type="radio"/>
4. The stalls close and lock properly.	<input type="radio"/>	<input type="radio"/>	<input type="radio"/>	<input checked="" type="radio"/>

2.4 Snack Bar Area

This area contains 2-roll up doors with counters and 4-Picnic Tables with Benches.

	Poor	Below Average	Average	Excellent
1. The roll-up doors are visibly appealing and in working condition.	<input type="radio"/>	<input type="radio"/>	<input type="radio"/>	<input checked="" type="radio"/>
2. The counters are clean, well painted, and graffiti free.	<input type="radio"/>	<input type="radio"/>	<input type="radio"/>	<input checked="" type="radio"/>
3. The tables and benches are clean and safe for use.	<input type="radio"/>	<input type="radio"/>	<input type="radio"/>	<input checked="" type="radio"/>
4. There are no food stains or odors in the general area.	<input type="radio"/>	<input type="radio"/>	<input type="radio"/>	<input checked="" type="radio"/>

2.5 Gazebos

There are 3-Gazebos at this location; each with 2-Picnic Tables w/ Benches, BBQ's and Trash Can. The Gazebo closest to the Tot Lot does not contain a BBQ due to the location of a storm drain.

	Poor	Below Average	Average	Excellent
1. Please rate the overall appearance of the Gazebos.	<input type="radio"/>	<input type="radio"/>	<input type="radio"/>	<input checked="" type="radio"/>
2. The paint is in good and presentable condition.	<input type="radio"/>	<input type="radio"/>	<input type="radio"/>	<input checked="" type="radio"/>
3. The area is in proper working condition and safe for general use.	<input type="radio"/>	<input type="radio"/>	<input type="radio"/>	<input checked="" type="radio"/>
4. The Gazebos are clean of all debris and graffiti free.	<input type="radio"/>	<input type="radio"/>	<input type="radio"/>	<input checked="" type="radio"/>

2.6 Tot Lot

The Tot Lot is labeled for the age group of 2-5 years old. Totaling 4,300sqft.

	Poor	Below Average	Average	Excellent
1. The Tot Lot is safe and in working condition.	<input type="radio"/>	<input type="radio"/>	<input type="radio"/>	<input checked="" type="radio"/>
2. The area is clean and clear of all debris or graffiti.	<input type="radio"/>	<input type="radio"/>	<input type="radio"/>	<input checked="" type="radio"/>
3. The bark is clean and clearly maintained.	<input type="radio"/>	<input type="radio"/>	<input type="radio"/>	<input checked="" type="radio"/>
4. The area is appealing and safe for the designated age group.	<input type="radio"/>	<input type="radio"/>	<input type="radio"/>	<input checked="" type="radio"/>

2.7 Water Tower

The Water Tower is located in the center of the parking lot in front of the main structure.

	Poor	Below Average	Average	Excellent
1. Please rate the overall appearance of the Water Tower.	<input type="radio"/>	<input type="radio"/>	<input type="radio"/>	<input checked="" type="radio"/>
2. The paint is in good condition.	<input type="radio"/>	<input type="radio"/>	<input type="radio"/>	<input checked="" type="radio"/>
3. The area is clean and free of vandalism or graffiti.	<input type="radio"/>	<input type="radio"/>	<input type="radio"/>	<input checked="" type="radio"/>
4. The general area is safe and free of hazards.	<input type="radio"/>	<input type="radio"/>	<input type="radio"/>	<input checked="" type="radio"/>

2.8 Additional Comments

Please use this area for any additional comments or concerns:

Merna looks much nicer than last year as trees & bushes are filling in.

Grass in general looks very good. Some areas in dim area appear rough when you walk through it. Maybe reseed in fall.

3.0 PARK ASSETS

This category consists of park assets that require maintenance or servicing. The majority of these items are serviced by the janitorial contractor.

3.1 Basketball Courts

This park contains 2-courts with 4-hoops on a Plexipave surface.

	Poor	Below Average	Average	Excellent
1. The Basketball Courts are in working condition.	<input type="radio"/>	<input type="radio"/>	<input type="radio"/>	<input checked="" type="radio"/>
2. The area is safe and free of hazards.	<input type="radio"/>	<input type="radio"/>	<input type="radio"/>	<input checked="" type="radio"/>
3. The Plexipave surface is in good condition.	<input type="radio"/>	<input type="radio"/>	<input type="radio"/>	<input checked="" type="radio"/>
4. The general area is appealing and welcoming for use.	<input type="radio"/>	<input type="radio"/>	<input type="radio"/>	<input checked="" type="radio"/>

3.2 Exercise Equipment

This park location has 2-exercise devices located around the Park Turf area.

	Poor	Below Average	Average	Excellent
1. The equipment are safe and free of hazards.	<input type="radio"/>	<input type="radio"/>	<input type="radio"/>	<input checked="" type="radio"/>
2. The area is well maintained and properly groomed.	<input type="radio"/>	<input type="radio"/>	<input type="radio"/>	<input checked="" type="radio"/>
3. The equipment is clear of graffiti or debris.	<input type="radio"/>	<input type="radio"/>	<input type="radio"/>	<input checked="" type="radio"/>
4. The paint is in good condition.	<input type="radio"/>	<input type="radio"/>	<input type="radio"/>	<input checked="" type="radio"/>

3.3 Parking Lot

The parking lot has two entrances from Palomar and may hold up to 149 vehicles.

	Poor	Below Average	Average	Excellent
1. The Parking Lot is clear of debris and graffiti.	<input type="radio"/>	<input type="radio"/>	<input type="radio"/>	<input checked="" type="radio"/>
2. The area is safe and properly painted for use.	<input type="radio"/>	<input type="radio"/>	<input type="radio"/>	<input checked="" type="radio"/>
3. The handicap and fire sections are clearly marked.	<input type="radio"/>	<input type="radio"/>	<input type="radio"/>	<input checked="" type="radio"/>
4. There are no trip hazards, sink holes, or unpaved areas.	<input type="radio"/>	<input type="radio"/>	<input type="radio"/>	<input checked="" type="radio"/>

3.4 Light Poles

The 71 light poles vary from 14 -20 feet tall and require a plastic base cover. The poles are located throughout the park.

	Poor	Below Average	Average	Excellent
1. The poles are visibly safe and in working condition.	<input type="radio"/>	<input type="radio"/>	<input type="radio"/>	<input checked="" type="radio"/>
2. The poles are equipped with the proper base covers.	<input type="radio"/>	<input type="radio"/>	<input type="radio"/>	<input checked="" type="radio"/>
3. There is no present graffiti or vandalism.	<input type="radio"/>	<input type="radio"/>	<input checked="" type="radio"/>	<input type="radio"/>
4. The paint is in good condition.	<input type="radio"/>	<input type="radio"/>	<input type="radio"/>	<input checked="" type="radio"/>

3.5 Picnic Tables and Benches

The Picnic Table locations are: 12-Gazebos, 4-Snack Bar, and 2-Park Turf.

The Bench locations are: 4-Basketball Court, and 4-around the Tot Lot.

	Poor	Below Average	Average	Excellent
1. The Picnic Tables and Benches are clean and safe for use.	<input type="radio"/>	<input type="radio"/>	<input type="radio"/>	<input checked="" type="radio"/>
2. The Picnic Tables and Benches are securely fastened down.	<input type="radio"/>	<input type="radio"/>	<input type="radio"/>	<input checked="" type="radio"/>
3. The paint is in good condition.	<input type="radio"/>	<input type="radio"/>	<input type="radio"/>	<input checked="" type="radio"/>
4. The general area is clear of debris and graffiti.	<input type="radio"/>	<input type="radio"/>	<input type="radio"/>	<input checked="" type="radio"/>

3.6 Drinking Fountains

The Haws drinking fountains are located as following:

2-Snack Bar and 2-Basketball Courts.

	Poor	Below Average	Average	Excellent
1. The Drinking Fountains are operating properly.	<input type="radio"/>	<input type="radio"/>	<input type="radio"/>	<input checked="" type="radio"/>
2. The area is clean and sanitary.	<input type="radio"/>	<input type="radio"/>	<input type="radio"/>	<input checked="" type="radio"/>
3. The fountains are safe and accessible for ADA and children use.	<input type="radio"/>	<input type="radio"/>	<input type="radio"/>	<input checked="" type="radio"/>
4. There is no stains or odors in general area.	<input type="radio"/>	<input type="radio"/>	<input checked="" type="radio"/>	<input type="radio"/>

3.7 Trash Cans

The Trash Cans are located as following:

3-Gazebos, 1-Tot Lot, 1-Snack Bar, 1-Basketball Court and 5-Field Turf walkway.

	Poor	Below Average	Average	Excellent
1. The trash cans are clean and the odor held to a minimum.	<input type="radio"/>	<input type="radio"/>	<input type="radio"/>	<input checked="" type="radio"/>
2. The paint is in good condition.	<input type="radio"/>	<input type="radio"/>	<input type="radio"/>	<input checked="" type="radio"/>
3. There is no signs of insects or pest in general area.	<input type="radio"/>	<input type="radio"/>	<input type="radio"/>	<input checked="" type="radio"/>
4. The park is adequately equipped with trash cans.	<input type="radio"/>	<input type="radio"/>	<input type="radio"/>	<input checked="" type="radio"/>

3.8 Dog Bag Dispenser

There are 2 – Dispensers in this park which are located on the east and west entry of the Field Turf walkway.

	Poor	Below Average	Average	Excellent
1. The location of Dog Bag Dispensers encourage use.	<input type="radio"/>	<input type="radio"/>	<input type="radio"/>	<input checked="" type="radio"/>
2. The dispensers are properly supplied with bags.	<input type="radio"/>	<input type="radio"/>	<input type="radio"/>	<input checked="" type="radio"/>
3. The park has an adequate amount of dispensers.	<input type="radio"/>	<input type="radio"/>	<input type="radio"/>	<input checked="" type="radio"/>
4. The dispensers are visibly appealing and in working condition.	<input type="radio"/>	<input type="radio"/>	<input type="radio"/>	<input checked="" type="radio"/>

3.9 Additional Comments

Please use this area for any additional comments or concerns:

*the park appears to be maintained
 must better this year.*



Windsong Park
35459 Prairie Road
Wildomar, CA. 92595

1.0 LANDSCAPE DETAIL

The landscape detail consists of areas that are covered by turf, trees, shrubs, and bark. This detail also includes the creek behind the chain link fence on the west side of the park. These areas are maintained by the parks landscape contractor.

1.1 Turf Maintenance

There is 34,341sqft. of turf at this park location that is irrigated with recycled water from EVMWD.

	Poor	Below Average	Average	Excellent
1. Please rate the overall appearance of the turf at this park location.	<input type="radio"/>	<input type="radio"/>	<input checked="" type="radio"/>	<input type="radio"/>
2. The turf is evenly mowed and trimmed along the edges.	<input type="radio"/>	<input type="radio"/>	<input type="radio"/>	<input checked="" type="radio"/>
3. The turf is being adequately watered.	<input type="radio"/>	<input type="radio"/>	<input type="radio"/>	<input checked="" type="radio"/>
4. The amount of weeds is held to a minimum.	<input type="radio"/>	<input type="radio"/>	<input type="radio"/>	<input checked="" type="radio"/>

1.2 Shrub Gardens

This park location contains 35,591sqft. of Shrub Gardens that are located around the perimeter. This includes the 10,500sqft. of ground cover.

	Poor	Below Average	Average	Excellent
1. The shrubs are green and appear healthy.	<input type="radio"/>	<input type="radio"/>	<input checked="" type="radio"/>	<input type="radio"/>
2. The shrubs are well hedged and properly shaped.	<input type="radio"/>	<input type="radio"/>	<input checked="" type="radio"/>	<input type="radio"/>
3. The gardens are adequately watered.	<input type="radio"/>	<input type="radio"/>	<input checked="" type="radio"/>	<input type="radio"/>
4. The garden is properly groomed with no trash and minimal leaves.	<input type="radio"/>	<input type="radio"/>	<input checked="" type="radio"/>	<input type="radio"/>

1.3 Trees

Original: Fremont Cotton Wood – largest trees in park

Ornamental Pear – located at each entry

Chinese Tallow – north of tot lot

Bottle Tree – north side slope

Eucalyptus – along south end of creek

GDOS: Chitalpa – surrounding basketball court

Coast Live Oak – south entry

	Poor	Below Average	Average	Excellent
1. The trees appear healthy.	<input type="radio"/>	<input type="radio"/>	<input checked="" type="radio"/>	<input type="radio"/>
2. Tree aprons are trimmed at an adequate height.	<input type="radio"/>	<input type="radio"/>	<input checked="" type="radio"/>	<input type="radio"/>
3. The trees allow visibility throughout the park.	<input type="radio"/>	<input type="radio"/>	<input type="radio"/>	<input checked="" type="radio"/>
4. All tree limbs are attached and do not present a safety hazard.	<input type="radio"/>	<input type="radio"/>	<input checked="" type="radio"/>	<input type="radio"/>

1.4 Bark Areas

This area consists of all locations that are covered with bark, but not including the Tot lot. Totaling 37,714sqft.

	Poor	Below Average	Average	Excellent
1. The bark areas are clear of weed and debris.	<input type="radio"/>	<input type="radio"/>	<input type="radio"/>	<input checked="" type="radio"/>
2. The bark is at a reasonable level according to curbs.	<input type="radio"/>	<input type="radio"/>	<input type="radio"/>	<input checked="" type="radio"/>
3. The bark is properly groomed with minimal dirt exposed.	<input type="radio"/>	<input type="radio"/>	<input checked="" type="radio"/>	<input type="radio"/>
4. The bark area does not show any signs of excess watering.	<input type="radio"/>	<input type="radio"/>	<input type="radio"/>	<input checked="" type="radio"/>

1.5 Creek Garden

This area is not accessible to the general public. It is sectioned off by 450 linear feet of fencing.

	Poor	Below Average	Average	Excellent
1. Please rate the overall appearance of the creek garden	<input type="radio"/>	<input type="radio"/>	<input type="radio"/>	<input type="radio"/>
2. The shrubs are properly trimmed	<input type="radio"/>	<input checked="" type="radio"/>	<input type="radio"/>	<input type="radio"/>
3. The trees are trimmed and allow clear visibility	<input type="radio"/>	<input checked="" type="radio"/>	<input checked="" type="radio"/>	<input type="radio"/>
4. The creek is clear of all trash and debris.	<input type="radio"/>	<input type="radio"/>	<input checked="" type="radio"/>	<input type="radio"/>

1.6 Additional Comments

Please use this area for any additional comments or concerns:

Creek Trees need upper Dead branches cut so they don't blow down on children.
 Cottonwood trees need an About 1/2 to properly trim branches to continue to grow properly in General Park area.

2.0 STRUCTURAL DETAIL

This detail is based on the main structures that are found at this location which consists of the Tot Lot and 3-Gazebos.

2.1 Gazebos

There are 3-Gazebos at this location; each with 2-Picnic Tables, BBQ's and Trash Can. The Gazebo closest to the creek has 2-BBQ grills but does not contain any Picnic Tables due to the increased of vandalism.

	Poor	Below Average	Average	Excellent
1. Please rate the overall appearance of the Gazebos.	<input type="radio"/>	<input type="radio"/>	<input type="radio"/>	<input checked="" type="radio"/>
2. The paint is in good and presentable condition.	<input type="radio"/>	<input type="radio"/>	<input type="radio"/>	<input checked="" type="radio"/>
3. The area is in proper working condition and safe for general use.	<input type="radio"/>	<input type="radio"/>	<input type="radio"/>	<input checked="" type="radio"/>
4. The Gazebos are clean of all debris and graffiti free.	<input type="radio"/>	<input type="radio"/>	<input type="radio"/>	<input checked="" type="radio"/>

2.2 Tot Lots

The Tot Lot is labeled for the age group of 2-5 years old. Totaling 3228sqft.

	Poor	Below Average	Average	Excellent
1. The Tot Lots are in safe and working condition.	<input type="radio"/>	<input type="radio"/>	<input type="radio"/>	<input checked="" type="radio"/>
2. The area is clean and clear of all debris or graffiti.	<input type="radio"/>	<input type="radio"/>	<input type="radio"/>	<input checked="" type="radio"/>
3. The bark is clean and clearly maintained.	<input type="radio"/>	<input type="radio"/>	<input type="radio"/>	<input checked="" type="radio"/>
4. The area is appealing and safe for the designated age group.	<input type="radio"/>	<input type="radio"/>	<input type="radio"/>	<input checked="" type="radio"/>

2.3 Additional Comments

Please use this area for any additional comments or concerns:

volunteer Palm trees should be taken out while young, will create huge problem as they get larger.

3.0 PARK ASSETS

This category consists of park assets that require maintenance or servicing. The majority of these items are serviced by the janitorial contractor.

3.1 Basketball Court

This park contains 1-court with 2-hoops on a Plexipave surface.

	Poor	Below Average	Average	Excellent
1. The Basketball Courts are in working condition.	<input type="radio"/>	<input type="radio"/>	<input type="radio"/>	<input checked="" type="radio"/>
2. The area is safe and free of hazards.	<input type="radio"/>	<input type="radio"/>	<input type="radio"/>	<input checked="" type="radio"/>
3. The Plexipave surface is in good condition.	<input type="radio"/>	<input type="radio"/>	<input type="radio"/>	<input checked="" type="radio"/>
4. The general area is appealing and welcoming for use.	<input type="radio"/>	<input type="radio"/>	<input type="radio"/>	<input checked="" type="radio"/>

3.2 Light Poles

The 3-light poles at this location are 14ft tall and require a plastic base cover. The poles are found on the west side fence line.

	Poor	Below Average	Average	Excellent
1. The poles are visibly safe and in working condition.	<input type="radio"/>	<input type="radio"/>	<input type="radio"/>	<input checked="" type="radio"/>
2. The poles are equipped with the proper base covers.	<input type="radio"/>	<input type="radio"/>	<input type="radio"/>	<input checked="" type="radio"/>
3. There is no present graffiti or vandalism.	<input type="radio"/>	<input type="radio"/>	<input type="radio"/>	<input checked="" type="radio"/>
4. The paint is in good condition.	<input type="radio"/>	<input type="radio"/>	<input type="radio"/>	<input checked="" type="radio"/>

3.3 Picnic Tables and Benches

The Picnic Table locations are: 4-Gazebos.

The Bench locations are: 1-North Entry, 3-South of Tot Lot

	Poor	Below Average	Average	Excellent
1. The Picnic Tables and Benches are clean and safe for use.	<input type="radio"/>	<input type="radio"/>	<input type="radio"/>	<input checked="" type="radio"/>
2. The Picnic Tables and Benches are securely fastened down.	<input type="radio"/>	<input type="radio"/>	<input type="radio"/>	<input checked="" type="radio"/>
3. The paint is in good condition.	<input type="radio"/>	<input type="radio"/>	<input type="radio"/>	<input checked="" type="radio"/>
4. The general area is clear of debris and graffiti.	<input type="radio"/>	<input type="radio"/>	<input type="radio"/>	<input checked="" type="radio"/>

3.4 Trash Cans

There is 1- Trash Can located at each of the Gazebos.

	Poor	Below Average	Average	Excellent
1. The trash cans are clean and the odor held to a minimum.	<input type="radio"/>	<input type="radio"/>	<input type="radio"/>	<input checked="" type="radio"/>
2. The paint is in good condition.	<input type="radio"/>	<input type="radio"/>	<input type="radio"/>	<input checked="" type="radio"/>
3. There is no signs of insects or pest in general area.	<input type="radio"/>	<input type="radio"/>	<input type="radio"/>	<input checked="" type="radio"/>
4. The park is adequately equipped with trash cans.	<input type="radio"/>	<input type="radio"/>	<input type="radio"/>	<input checked="" type="radio"/>

3.5 Fencing ↗

This park location is enclosed by chain link fencing. This detail consists of 450 linear feet that section off the west side creek, the 41 linear feet at the south entry, and the 26 linear feet at the north entry.

	Poor	Below Average	Average	Excellent
1. The fencing and posts are functioning properly	<input type="radio"/>	<input type="radio"/>	<input type="radio"/>	<input type="radio"/>
2. The paint and coating are in good, presentable condition.	<input type="radio"/>	<input type="radio"/>	<input type="radio"/>	<input type="radio"/>
3. There are no breaks or missing components.	<input type="radio"/>	<input type="radio"/>	<input type="radio"/>	<input type="radio"/>
4. The fence does not take away from the parks appearance.	<input type="radio"/>	<input type="radio"/>	<input type="radio"/>	<input type="radio"/>

3.6 Rocks

Surrounding the east side of this park location are 38 rocks that act as décor.

	Poor	Below Average	Average	Excellent
1. The rocks are evenly placed throughout the perimeter.	<input type="radio"/>	<input type="radio"/>	<input type="radio"/>	<input checked="" type="radio"/>
2. There is no visible growth on the rocks due to over watering.	<input type="radio"/>	<input type="radio"/>	<input type="radio"/>	<input checked="" type="radio"/>
3. The rocks are graffiti free	<input type="radio"/>	<input type="radio"/>	<input type="radio"/>	<input checked="" type="radio"/>
4. The rocks are fixed and do not presenting a hazard.	<input type="radio"/>	<input type="radio"/>	<input type="radio"/>	<input checked="" type="radio"/>

3.7 Additional Comments

Please use this area for any additional comments or concerns:

The fencing by the creek looks off



**Heritage Regency Park
 20171 Autumn Oak Place
 Wildomar, CA. 92595**

1.0 LANDSCAPE DETAIL

The landscape detail consists of areas that are covered by groundcover, trees, shrubs and swale that runs along the entire park. These areas are maintained by the parks landscape contractor.

1.1 Groundcover Maintenance

This pertains to the 30,248sqft of weeds that act as groundcover. The reasoning behind the weed growth is to prevent dirt from washing into the swale during rain or rain runoff.

	Poor	Below Average	Average	Excellent
1. Please rate the overall appearance of this park location.	<input type="radio"/>	<input type="radio"/>	<input checked="" type="radio"/>	<input type="radio"/>
2. The weeds are evenly mowed and trimmed along the edges.	<input type="radio"/>	<input checked="" type="radio"/>	<input type="radio"/>	<input type="radio"/>
3. The weeds are watered to a minimum to promote growth.	<input type="radio"/>	<input checked="" type="radio"/>	<input type="radio"/>	<input type="radio"/>
4. The amount of exposed dirt is held to a minimum.	<input type="radio"/>	<input checked="" type="radio"/>	<input type="radio"/>	<input type="radio"/>

1.2 Shrub Gardens

The shrubs area consists of 45,880sqft of hillside that is located around the north side wall and south side of the Dog Park.

	Poor	Below Average	Average	Excellent
1. The shrubs are green and appear healthy.	<input type="radio"/>	<input type="radio"/>	<input checked="" type="radio"/>	<input type="radio"/>
2. The shrubs are well hedged and properly shaped.	<input type="radio"/>	<input type="radio"/>	<input checked="" type="radio"/>	<input type="radio"/>
3. The gardens are adequately watered.	<input type="radio"/>	<input checked="" type="radio"/>	<input type="radio"/>	<input type="radio"/>
4. The garden is properly groomed with no trash and minimal leaves.	<input type="radio"/>	<input type="radio"/>	<input checked="" type="radio"/>	<input type="radio"/>

1.3 Trees

Original: Afghan Pine – along north side wall and south gazebo

California Sycamore – along north side wall

GDOS: Coast Live Oak – along north side wall

California Sycamore – along north and south perimeters

	Poor	Below Average	Average	Excellent
1. The trees appear healthy.	<input type="radio"/>	<input type="radio"/>	<input checked="" type="radio"/>	<input type="radio"/>
2. Tree aprons are trimmed at an adequate height..	<input type="radio"/>	<input type="radio"/>	<input checked="" type="radio"/>	<input type="radio"/>
3. The trees allow visibility throughout the park.	<input type="radio"/>	<input type="radio"/>	<input type="radio"/>	<input checked="" type="radio"/>
4. All tree limbs are attached and do not present a safety hazard.	<input type="radio"/>	<input type="radio"/>	<input checked="" type="radio"/>	<input type="radio"/>

1.4 Swale

This area pertains to the drain that runs along the 756 linear feet of park.

	Poor	Below Average	Average	Excellent
1. The Swale is clear of all debris.	<input type="radio"/>	<input type="radio"/>	<input checked="" type="radio"/>	<input type="radio"/>
2. There is a minimal amount of dirt or sand in the swale.	<input type="radio"/>	<input type="radio"/>	<input checked="" type="radio"/>	<input type="radio"/>
3. The Swale is not over run by weeds or other vegetation.	<input type="radio"/>	<input checked="" type="radio"/>	<input type="radio"/>	<input type="radio"/>
4. The cobble stones are visible and fixed along the Swale.	<input type="radio"/>	<input type="radio"/>	<input checked="" type="radio"/>	<input type="radio"/>

1.5 Additional Comments

Please use this area for any additional comments or concerns:

*Tumbleweed, Tumbleweed.
Must be a solution for get rid of
the vicious Tumbleweed.*

*Center Circle needs to look more
appealing. More dirt for plants to grow
shrubs 1/2 dead.
One tree on North wall dead & falling, some small shrubs
partly dead.*

2.0 STRUCTURAL DETAIL

This detail is based on the main structures that are found at this location which consists of the Tot Lot, 2-Gazebos and 1- Shade Structure.

2.1 Gazebos

There are 2-Gazebos at this location; each with 3-Picnic Tables, BBQ's and Trash Can.

	Poor	Below Average	Average	Excellent
1. Please rate the overall appearance of the Gazebos.	<input type="radio"/>	<input type="radio"/>	<input checked="" type="radio"/>	<input type="radio"/>
2. The paint is in good and presentable condition.	<input type="radio"/>	<input type="radio"/>	<input checked="" type="radio"/>	<input type="radio"/>
3. The area is in proper working condition and safe for general use.	<input type="radio"/>	<input type="radio"/>	<input checked="" type="radio"/>	<input type="radio"/>
4. The Gazebos are clean of all debris and graffiti free.	<input type="radio"/>	<input type="radio"/>	<input checked="" type="radio"/>	<input type="radio"/>

2.2 Shade Structure

The shade structure is located in the center of the park with 3-Picnic Tables.

	Poor	Below Average	Average	Excellent
1. Please rate the overall appearance of the Shade Structure.	<input type="radio"/>	<input type="radio"/>	<input checked="" type="radio"/>	<input type="radio"/>
2. The paint is in good and presentable condition.	<input type="radio"/>	<input type="radio"/>	<input type="radio"/>	<input type="radio"/>
3. The area is in proper working condition and safe for general use.	<input type="radio"/>	<input type="radio"/>	<input type="radio"/>	<input type="radio"/>
4. The structure is clean of all debris and graffiti free.	<input type="radio"/>	<input type="radio"/>	<input checked="" type="radio"/>	<input type="radio"/>

2.3 Tot Lot

The Tot Lot is labeled for the age group of 5 -12 years old. Totaling 5,442sqft.

	Poor	Below Average	Average	Excellent
1. The Tot Lots are in safe and working condition.	<input type="radio"/>	<input type="radio"/>	<input type="radio"/>	<input checked="" type="radio"/>
2. The area is clean and clear of all debris or graffiti.	<input type="radio"/>	<input type="radio"/>	<input type="radio"/>	<input checked="" type="radio"/>
3. The bark is clean and clearly maintained.	<input type="radio"/>	<input type="radio"/>	<input type="radio"/>	<input checked="" type="radio"/>
4. The area is appealing and safe for the designated age group.	<input type="radio"/>	<input type="radio"/>	<input type="radio"/>	<input checked="" type="radio"/>

2.4 Dog Park

This area pertains to the 12,177sqft. that is split into two separate sections:
 Large Dogs and Small Dogs.

	Poor	Below Average	Average	Excellent
1. Please rate the overall appearance of the Dog Park.	<input type="radio"/>	<input type="radio"/>	<input type="radio"/>	<input checked="" type="radio"/>
2. The Dog Park is free of all trash and debris.	<input type="radio"/>	<input type="radio"/>	<input type="radio"/>	<input checked="" type="radio"/>
3. The DG is well groomed with weeds held to a minimum.	<input type="radio"/>	<input type="radio"/>	<input type="radio"/>	<input checked="" type="radio"/>
4. The equipment is in good and safe condition.	<input type="radio"/>	<input type="radio"/>	<input type="radio"/>	<input checked="" type="radio"/>

2.5 Additional Comments

Please use this area for any additional comments or concerns:

Broken clamps on Table legs

Bench in front of Tot Park Back Leg broken clamp. Not safe.

Graffiti on Far Post of Shade Structure

3.0 PARK ASSETS

This category consists of park assets that require maintenance or servicing. The majority of these items are serviced by the janitorial contractor.

3.1 Basketball Court

This park contains 2-half courts with 2-hoops on a concrete surface.

	Poor	Below Average	Average	Excellent
1. The Basketball Courts are in working condition.	<input type="radio"/>	<input type="radio"/>	<input checked="" type="radio"/>	<input type="radio"/>
2. The area is safe and free of hazards.	<input type="radio"/>	<input type="radio"/>	<input type="radio"/>	<input checked="" type="radio"/>
3. The surface is in good condition.	<input type="radio"/>	<input type="radio"/>	<input type="radio"/>	<input checked="" type="radio"/>
4. The general area is appealing and welcoming for use.	<input type="radio"/>	<input type="radio"/>	<input type="radio"/>	<input checked="" type="radio"/>

3.2 Picnic Tables and Benches

The Picnic Table locations are: 3-Gazebos, 3-Shade Structure

The Bench locations are: 4-Tot Lot, 2-East Walkway 2-Large Dog Park, 2-Small Dog Park

	Poor	Below Average	Average	Excellent
1. The Picnic Tables and Benches are clean and safe for use.	<input type="radio"/>	<input type="radio"/>	<input checked="" type="radio"/>	<input type="radio"/>
2. The Picnic Tables and Benches are securely fastened down.	<input type="radio"/>	<input checked="" type="radio"/>	<input type="radio"/>	<input type="radio"/>
3. The paint is in good condition.	<input type="radio"/>	<input type="radio"/>	<input checked="" type="radio"/>	<input type="radio"/>
4. The general area is clear of debris and graffiti.	<input type="radio"/>	<input type="radio"/>	<input checked="" type="radio"/>	<input type="radio"/>

3.3 Trash Cans

The Trash Cans are located as following:
 2-Gazebos and 1-Shade Structure, 1-Large Dog Park

	Poor	Below Average	Average	Excellent
1. The trash cans are clean and the odor held to a minimum.	<input type="radio"/>	<input type="radio"/>	<input type="radio"/>	<input checked="" type="radio"/>
2. The paint is in good condition.	<input type="radio"/>	<input type="radio"/>	<input type="radio"/>	<input checked="" type="radio"/>
3. There is no signs of insects or pest in general area.	<input type="radio"/>	<input type="radio"/>	<input type="radio"/>	<input checked="" type="radio"/>
4. The park is adequately equipped with trash cans.	<input type="radio"/>	<input type="radio"/>	<input type="radio"/>	<input checked="" type="radio"/>

3.4 Dog Bag Dispenser

The Dispensers are located as following:
 1- Autumn Oak entrance, 1-Large Dog Park.

	Poor	Below Average	Average	Excellent
1. The location of Dog Bag Dispensers encourage use.	<input type="radio"/>	<input type="radio"/>	<input type="radio"/>	<input checked="" type="radio"/>
2. The dispensers are properly supplied with bags.	<input type="radio"/>	<input type="radio"/>	<input type="radio"/>	<input checked="" type="radio"/>
3. The park has an adequate amount of dispensers.	<input type="radio"/>	<input type="radio"/>	<input type="radio"/>	<input checked="" type="radio"/>
4. The dispensers are visibly appealing and in working condition.	<input type="radio"/>	<input type="radio"/>	<input type="radio"/>	<input checked="" type="radio"/>

3.5 Fencing

The majority of this park location is enclosed by chain link fencing. The Dog Park is also enclosed and separated by black vinyl coated fencing.

	Poor	Below Average	Average	Excellent
1. The fencing and posts are functioning properly	<input type="radio"/>	<input type="radio"/>	<input type="radio"/>	<input checked="" type="radio"/>
2. The paint and coating are in good, presentable condition.	<input type="radio"/>	<input type="radio"/>	<input type="radio"/>	<input checked="" type="radio"/>
3. There are no breaks or missing components.	<input type="radio"/>	<input type="radio"/>	<input type="radio"/>	<input checked="" type="radio"/>
4. The fence does not take away from the parks appearance.	<input type="radio"/>	<input type="radio"/>	<input type="radio"/>	<input checked="" type="radio"/>

3.6 Additional Comments

Please use this area for any additional comments or concerns:

One Basketball Not broken

Sign on Entrance to Park was unattached to gate

Street drain for Entrance to Park full of Green Fall weeds

City of Wildomar
Measure Z Oversight Advisory Committee

Wildomar Parks
Annual Assessment Guide

2016



SUBMITTED AUGUST 2, 2016
By Kelly Byrner

Douglas Ames
Kathleen Bundy Kelly
Kelly Byrne
Scott Bradstreet
Sheila Urlaub

A handwritten signature in purple ink that reads "Kelly Byrne". A long arrow points from the signature to the word "Kelly" in the list of names above.



**Marna O'Brien Park
20505 Palomar Street
Wildomar, CA. 92595**

1.0 LANDSCAPE DETAIL

The landscape detail consists of areas that are covered by turf, trees, shrubs, and bark. This detail also includes the baseball diamonds and dugouts. The majority of these locations are maintained by the parks landscape contractor.

1.1 Turf Maintenance

155,000sqft. of "Field" turf used by baseball, football, and soccer leagues.
36,000sqft. of "Park" turf used alongside the Gazebos and Tot lots.

	Poor	Below Average	Average	Excellent
1. Please rate the overall appearance of the turf at this park location.	<input type="radio"/>	<input type="radio"/>	<input checked="" type="radio"/>	<input type="radio"/>
2. The turf is evenly mowed and trimmed along the edges.	<input type="radio"/>	<input type="radio"/>	<input checked="" type="radio"/>	<input type="radio"/>
3. The turf is being adequately watered.	<input type="radio"/>	<input type="radio"/>	<input checked="" type="radio"/>	<input type="radio"/>
4. The amount of weeds is held to a minimum.	<input type="radio"/>	<input type="radio"/>	<input checked="" type="radio"/>	<input type="radio"/>

1.2 Shrub Gardens

The shrub gardens are located on the perimeter of the park and also around parking lot.
Totaling 26,346sqft.

	Poor	Below Average	Average	Excellent
1. The shrubs are green and appear healthy.	<input type="radio"/>	<input type="radio"/>	<input type="radio"/>	<input checked="" type="radio"/>
2. The shrubs are well hedged and properly shaped.	<input type="radio"/>	<input type="radio"/>	<input type="radio"/>	<input checked="" type="radio"/>
3. The gardens are adequately watered.	<input type="radio"/>	<input type="radio"/>	<input type="radio"/>	<input checked="" type="radio"/>
4. The garden is properly groomed with no trash and minimal leaves.	<input type="radio"/>	<input type="radio"/>	<input type="radio"/>	<input checked="" type="radio"/>

1.3 Trees

Original: Bottle Trees – around parking lot
Camphor Tree – next to the water tower and east side of building
GDOS: Chitalpas – perimeter of park turf
Lagerstroemia – along Palomar
Platanus – large trees in shrub gardens and around gazebos

	Poor	Below Average	Average	Excellent
1. The trees appear healthy.	<input type="radio"/>	<input type="radio"/>	<input type="radio"/>	<input checked="" type="radio"/>
2. Tree aprons are trimmed at an adequate height..	<input type="radio"/>	<input type="radio"/>	<input type="radio"/>	<input checked="" type="radio"/>

3. The trees allow visibility throughout the park.	<input type="radio"/>	<input type="radio"/>	<input type="radio"/>	<input checked="" type="radio"/>
4. All tree limbs are attached and do not present a safety hazard.	<input type="radio"/>	<input type="radio"/>	<input type="radio"/>	<input checked="" type="radio"/>

1.4 Bark Areas

This area consists of all locations that are covered with bark, but not including the Tot Lot. Totaling 35,209sqft.

	Poor	Below Average	Average	Excellent
1. The bark areas are clear of weed and debris.	<input type="radio"/>	<input type="radio"/>	<input type="radio"/>	<input checked="" type="radio"/>
2. The bark is at a reasonable level according to curbs.	<input type="radio"/>	<input type="radio"/>	<input type="radio"/>	<input checked="" type="radio"/>
3. The bark is properly groomed with minimal dirt exposed.	<input type="radio"/>	<input type="radio"/>	<input type="radio"/>	<input checked="" type="radio"/>
4. The bark area does not show any signs of excess watering.	<input type="radio"/>	<input type="radio"/>	<input type="radio"/>	<input checked="" type="radio"/>

1.5 Baseball Diamonds / Dugouts / Bleachers

There are 3-Baseball Diamonds; each with 2-Dugout and surrounding spectator Bleachers.

	Poor	Below Average	Average	Excellent
1. Please rate the overall appearance of the baseball fields	<input type="radio"/>	<input type="radio"/>	<input checked="" type="radio"/>	<input type="radio"/>
2. The diamonds and dugouts are clear of all weeds and debris.	<input type="radio"/>	<input type="radio"/>	<input type="radio"/>	<input checked="" type="radio"/>
3. The diamonds are adequately level and free of trip hazards.	<input type="radio"/>	<input type="radio"/>	<input checked="" type="radio"/>	<input type="radio"/>
4. The bleachers are clean and clear of graffiti.	<input type="radio"/>	<input type="radio"/>	<input type="radio"/>	<input checked="" type="radio"/>

1.6 Additional Comments

Please use this area for any additional comments or concerns:

*The diamond infields are in very good shape, but the outfields are a mixture of grasses and weeds and some gopher holes. Players should be warned.

*South side Handicapped parking sign has a sticker on it and is bent but s in compliance.

*

2.0 STRUCTURAL DETAIL

The structural detail is based on the main building that is located in the center of the park. The building contains two restrooms, a snack bar, and picnic benches. Also included in this detail are the 3-Gazebos, Tot Lot and Water Tower.

2.1 Building Appearance

This pertains to the overall appearance of the building such as paint, doors, benches, stainless roll-up doors, rain gutters, and vents.

	Poor	Below Average	Average	Excellent
1. Please rate the overall appearance of the main building	<input type="radio"/>	<input type="radio"/>	<input type="radio"/>	<input checked="" type="radio"/>
2. The paint on the building is in good conditions.	<input type="radio"/>	<input type="radio"/>	<input type="radio"/>	<input checked="" type="radio"/>
3. There is no visible graffiti or vandalism.	<input type="radio"/>	<input type="radio"/>	<input type="radio"/>	<input checked="" type="radio"/>
4. There are no signs corrosion due to the lack of maintenance.	<input type="radio"/>	<input type="radio"/>	<input type="radio"/>	<input checked="" type="radio"/>

2.2 Building Components

This section pertains to the working components of the building such as rain gutters, doors and handles, stainless roll-up doors, lighting fixtures and electrical outlets.

	Poor	Below Average	Average	Excellent
1. The rain gutter are in working condition - ?	<input type="radio"/>	<input type="radio"/>	<input type="radio"/>	<input type="radio"/>
2. The doors are working properly - SEEMINGLY	<input type="radio"/>	<input type="radio"/>	<input type="radio"/>	<input type="radio"/>
3. The light fixtures and electrical outlets are working properly. - ?	<input type="radio"/>	<input type="radio"/>	<input type="radio"/>	<input type="radio"/>
4. There are no visible missing parts to the building.	<input type="radio"/>	<input type="radio"/>	<input type="radio"/>	<input checked="" type="radio"/>

2.3 Restrooms

Men's: 2-stalls and 1- urinal with 2-sinks

Women's: 3-stalls with 2-sinks

	Poor	Below Average	Average	Excellent
1. The restrooms are clean, sanitary and graffiti free.	<input type="radio"/>	<input type="radio"/>	<input type="radio"/>	<input checked="" type="radio"/>
2. The sinks, toilets, and urinal are in proper working condition.	<input type="radio"/>	<input type="radio"/>	<input type="radio"/>	<input checked="" type="radio"/>
3. The soap and toilet paper are adequately stocked.	<input type="radio"/>	<input type="radio"/>	<input type="radio"/>	<input checked="" type="radio"/>
4. The stalls close and lock properly.	<input type="radio"/>	<input type="radio"/>	<input type="radio"/>	<input checked="" type="radio"/>

2.4 Snack Bar Area

This area contains 2-roll up doors with counters and 4-Picnic Tables with Benches.

	Poor	Below Average	Average	Excellent
1. The roll-up doors are visibly appealing and in working condition.	<input type="radio"/>	<input type="radio"/>	<input type="radio"/>	<input checked="" type="radio"/>
2. The counters are clean, well painted, and graffiti free.	<input type="radio"/>	<input type="radio"/>	<input type="radio"/>	<input checked="" type="radio"/>
3. The tables and benches are clean and safe for use.	<input type="radio"/>	<input type="radio"/>	<input type="radio"/>	<input checked="" type="radio"/>

4. There are no food stains or odors in the general area.

2.5 Gazebos

There are 3-Gazebos at this location; each with 2-Picnic Tables w/ Benches, BBQ's and Trash Can. The Gazebo closest to the Tot Lot does not contain a BBQ due to the location of a storm drain.

	Poor	Below Average	Average	Excellent
1. Please rate the overall appearance of the Gazebos.	<input type="radio"/>	<input type="radio"/>	<input type="radio"/>	<input checked="" type="radio"/>
2. The paint is in good and presentable condition.	<input type="radio"/>	<input type="radio"/>	<input type="radio"/>	<input checked="" type="radio"/>
3. The area is in proper working condition and safe for general use.	<input type="radio"/>	<input type="radio"/>	<input type="radio"/>	<input checked="" type="radio"/>
4. The Gazebos are clean of all debris and graffiti free.	<input type="radio"/>	<input type="radio"/>	<input type="radio"/>	<input checked="" type="radio"/>

2.6 Tot Lot

The Tot Lot is labeled for the age group of 2-5 years old. Totaling 4,300sqft.

	Poor	Below Average	Average	Excellent
1. The Tot Lot is safe and in working condition.	<input type="radio"/>	<input type="radio"/>	<input type="radio"/>	<input checked="" type="radio"/>
2. The area is clean and clear of all debris or graffiti.	<input type="radio"/>	<input type="radio"/>	<input type="radio"/>	<input checked="" type="radio"/>
3. The bark is clean and clearly maintained.	<input type="radio"/>	<input type="radio"/>	<input type="radio"/>	<input checked="" type="radio"/>
4. The area is appealing and safe for the designated age group.	<input type="radio"/>	<input type="radio"/>	<input type="radio"/>	<input checked="" type="radio"/>

2.7 Water Tower

The Water Tower is located in the center of the parking lot in front of the main structure.

	Poor	Below Average	Average	Excellent
1. Please rate the overall appearance of the Water Tower.	<input type="radio"/>	<input type="radio"/>	<input type="radio"/>	<input checked="" type="radio"/>
2. The paint is in good condition.	<input type="radio"/>	<input type="radio"/>	<input type="radio"/>	<input checked="" type="radio"/>
3. The area is clean and free of vandalism or graffiti.	<input type="radio"/>	<input type="radio"/>	<input type="radio"/>	<input checked="" type="radio"/>
4. The general area is safe and free of hazards.	<input type="radio"/>	<input type="radio"/>	<input type="radio"/>	<input checked="" type="radio"/>

2.8 Additional Comments

Please use this area for any additional comments or concerns:

- Drinking fountain by courts missing an outside cap but still workable.
- Exercise area: Leg lift area is muddy and not appealing to use.

3.0 PARK ASSETS

This category consists of park assets that require maintenance or servicing. The majority of these items are serviced by the janitorial contractor.

3.1 Basketball Courts

This park contains 2-courts with 4-hoops on a Plexipave surface.

	Poor	Below Average	Average	Excellent
1. The Basketball Courts are in working condition.	<input type="radio"/>	<input type="radio"/>	<input type="radio"/>	<input checked="" type="radio"/>
2. The area is safe and free of hazards.	<input type="radio"/>	<input type="radio"/>	<input type="radio"/>	<input checked="" type="radio"/>
3. The Plexipave surface is in good condition.	<input type="radio"/>	<input type="radio"/>	<input type="radio"/>	<input checked="" type="radio"/>
4. The general area is appealing and welcoming for use.	<input type="radio"/>	<input type="radio"/>	<input type="radio"/>	<input checked="" type="radio"/>

3.2 Exercise Equipment

This park location has 2-exercise devices located around the Park Turf area.

	Poor	Below Average	Average	Excellent
1. The equipment are safe and free of hazards.	<input type="radio"/>	<input type="radio"/>	<input type="radio"/>	<input checked="" type="radio"/>
2. The area is well maintained and properly groomed.	<input type="radio"/>	<input type="radio"/>	<input checked="" type="radio"/>	<input type="radio"/>
3. The equipment is clear of graffiti or debris.	<input type="radio"/>	<input type="radio"/>	<input type="radio"/>	<input checked="" type="radio"/>
4. The paint is in good condition.	<input type="radio"/>	<input type="radio"/>	<input type="radio"/>	<input checked="" type="radio"/>

3.3 Parking Lot

The parking lot has two entrances from Palomar and may hold up to 149 vehicles.

	Poor	Below Average	Average	Excellent
1. The Parking Lot is clear of debris and graffiti.	<input type="radio"/>	<input type="radio"/>	<input type="radio"/>	<input checked="" type="radio"/>
2. The area is safe and properly painted for use.	<input type="radio"/>	<input type="radio"/>	<input type="radio"/>	<input checked="" type="radio"/>
3. The handicap and fire sections are clearly marked.	<input type="radio"/>	<input type="radio"/>	<input type="radio"/>	<input checked="" type="radio"/>
4. There are no trip hazards, sink holes, or unpaved areas.	<input type="radio"/>	<input type="radio"/>	<input type="radio"/>	<input checked="" type="radio"/>

3.4 Light Poles

The 71 light poles vary from 14 -20 feet tall and require a plastic base cover. The poles are located throughout the park.

	Poor	Below Average	Average	Excellent
--	------	---------------	---------	-----------

1. The poles are visibly safe and in working condition.	<input type="radio"/>	<input checked="" type="radio"/>	<input type="radio"/>	<input type="radio"/>
2. The poles are equipped with the proper base covers.	<input type="radio"/>	<input type="radio"/>	<input type="radio"/>	<input checked="" type="radio"/>
3. There is no present graffiti or vandalism.	<input type="radio"/>	<input type="radio"/>	<input type="radio"/>	<input checked="" type="radio"/>
4. The paint is in good condition.	<input type="radio"/>	<input type="radio"/>	<input type="radio"/>	<input checked="" type="radio"/>

3.5 Picnic Tables and Benches

The Picnic Table locations are: 12-Gazebos, 4-Snack Bar, and 2-Park Turf. The Bench locations are: 4-Basketball Court, and 4-around the Tot Lot.

	Poor	Below Average	Average	Excellent
1. The Picnic Tables and Benches are clean and safe for use.	<input type="radio"/>	<input type="radio"/>	<input type="radio"/>	<input checked="" type="radio"/>
2. The Picnic Tables and Benches are securely fastened down.	<input type="radio"/>	<input type="radio"/>	<input type="radio"/>	<input checked="" type="radio"/>
3. The paint is in good condition.	<input type="radio"/>	<input type="radio"/>	<input type="radio"/>	<input checked="" type="radio"/>
4. The general area is clear of debris and graffiti.	<input type="radio"/>	<input type="radio"/>	<input type="radio"/>	<input checked="" type="radio"/>

3.6 Drinking Fountains

The Haws drinking fountains are located as following: 2-Snack Bar and 2-Basketball Courts.

	Poor	Below Average	Average	Excellent
1. The Drinking Fountains are operating properly.	<input type="radio"/>	<input type="radio"/>	<input type="radio"/>	<input checked="" type="radio"/>
2. The area is clean and sanitary.	<input type="radio"/>	<input type="radio"/>	<input type="radio"/>	<input checked="" type="radio"/>
3. The fountains are safe and accessible for ADA and children use.	<input type="radio"/>	<input type="radio"/>	<input type="radio"/>	<input checked="" type="radio"/>
4. There is no stains or odors in general area.	<input type="radio"/>	<input type="radio"/>	<input type="radio"/>	<input checked="" type="radio"/>

3.7 Trash Cans

The Trash Cans are located as following:
3-Gazebos, 1-Tot Lot, 1-Snack Bar, 1-Basketball Court and 5-Field Turf walkway.

	Poor	Below Average	Average	Excellent
1. The trash cans are clean and the odor held to a minimum.	<input type="radio"/>	<input type="radio"/>	<input type="radio"/>	<input checked="" type="radio"/>
2. The paint is in good condition.	<input type="radio"/>	<input type="radio"/>	<input type="radio"/>	<input checked="" type="radio"/>
3. There is no signs of insects or pest in general area.	<input type="radio"/>	<input type="radio"/>	<input type="radio"/>	<input checked="" type="radio"/>
4. The park is adequately equipped with trash cans.	<input type="radio"/>	<input type="radio"/>	<input checked="" type="radio"/>	<input type="radio"/>

3.8 Dog Bag Dispenser

There are 2 – Dispensers in this park which are located on the east and west entry of the Field Turf walkway.

	Poor	Below Average	Average	Excellent
1. The location of Dog Bag Dispensers encourage use.	<input type="radio"/>	<input type="radio"/>	<input checked="" type="radio"/>	<input type="radio"/>
2. The dispensers are properly supplied with bags.	<input type="radio"/>	<input checked="" type="radio"/>	<input type="radio"/>	<input type="radio"/>

- | | | | | |
|---|-----------------------|-----------------------|----------------------------------|----------------------------------|
| 3. The park has an adequate amount of dispensers. | <input type="radio"/> | <input type="radio"/> | <input checked="" type="radio"/> | <input type="radio"/> |
| 4. The dispensers are visibly appealing and in working condition. | <input type="radio"/> | <input type="radio"/> | <input type="radio"/> | <input checked="" type="radio"/> |

3.9 Additional Comments

Please use this area for any additional comments or concerns:

- Trees and shrubs are green despite drought conditions. Weeds in turf need abatement, uneven for outfield.
- West end dog bag dispenser is empty. Maybe add another dog bag dispenser in the middle of park near building.
- Lighting for parking lot is sufficient but the entire middle row is out and 5 lights on the north side are out. Field lights were off and I did not get a chance to observe.



Windsong Park
35459 Prairie Road
Wildomar, CA. 92595

1.0 LANDSCAPE DETAIL

The landscape detail consists of areas that are covered by turf, trees, shrubs, and bark. This detail also includes the creek behind the chain link fence on the west side of the park. These areas are maintained by the parks landscape contractor.

1.1 Turf Maintenance

There is 34,341sqft. of turf at this park location that is irrigated with recycled water from EVMWD.

	Poor	Below Average	Average	Excellent
1. Please rate the overall appearance of the turf at this park location.	<input type="radio"/>	<input type="radio"/>	<input type="radio"/>	<input checked="" type="radio"/>
2. The turf is evenly mowed and trimmed along the edges.	<input type="radio"/>	<input type="radio"/>	<input type="radio"/>	<input checked="" type="radio"/>
3. The turf is being adequately watered.	<input type="radio"/>	<input type="radio"/>	<input type="radio"/>	<input checked="" type="radio"/>
4. The amount of weeds is held to a minimum.	<input type="radio"/>	<input type="radio"/>	<input checked="" type="radio"/>	<input type="radio"/>

1.2 Shrub Gardens

This park location contains 35,591sqft. of Shrub Gardens that are located around the perimeter. This includes the 10,500sqft. of ground cover.

	Poor	Below Average	Average	Excellent
1. The shrubs are green and appear healthy.	<input type="radio"/>	<input type="radio"/>	<input type="radio"/>	<input checked="" type="radio"/>
2. The shrubs are well hedged and properly shaped.	<input type="radio"/>	<input type="radio"/>	<input checked="" type="radio"/>	<input type="radio"/>
3. The gardens are adequately watered.	<input type="radio"/>	<input type="radio"/>	<input type="radio"/>	<input checked="" type="radio"/>
4. The garden is properly groomed with no trash and minimal leaves.	<input type="radio"/>	<input type="radio"/>	<input type="radio"/>	<input checked="" type="radio"/>

1.3 Trees

Original: Fremont Cotton Wood – largest trees in park
Ornamental Pear – located at each entry
Chinese Tallow – north of tot lot
Bottle Tree – north side slope
Eucalyptus – along south end of creek
GDOS: Chitalpa – surrounding basketball court

Coast Live Oak – south entry

	Poor	Below Average	Average	Excellent
1. The trees appear healthy.	<input type="radio"/>	<input type="radio"/>	<input type="radio"/>	<input checked="" type="radio"/>
2. Tree aprons are trimmed at an adequate height..	<input type="radio"/>	<input type="radio"/>	<input checked="" type="radio"/>	<input type="radio"/>
3. The trees allow visibility throughout the park.	<input type="radio"/>	<input type="radio"/>	<input checked="" type="radio"/>	<input type="radio"/>
4. All tree limbs are attached and do not present a safety hazard.	<input type="radio"/>	<input type="radio"/>	<input type="radio"/>	<input checked="" type="radio"/>

1.4 Bark Areas

This area consists of all locations that are covered with bark, but not including the Tot lot. Totaling 37,714sqft.

	Poor	Below Average	Average	Excellent
1. The bark areas are clear of weed and debris.	<input type="radio"/>	<input type="radio"/>	<input type="radio"/>	<input checked="" type="radio"/>
2. The bark is at a reasonable level according to curbs.	<input type="radio"/>	<input type="radio"/>	<input checked="" type="radio"/>	<input type="radio"/>
3. The bark is properly groomed with minimal dirt exposed.	<input type="radio"/>	<input type="radio"/>	<input type="radio"/>	<input checked="" type="radio"/>
4. The bark area does not show any signs of excess watering.	<input type="radio"/>	<input type="radio"/>	<input type="radio"/>	<input checked="" type="radio"/>

1.5 Creek Garden

This area is not accessible to the general public. It is sectioned off by 450 linear feet of fencing.

	Poor	Below Average	Average	Excellent
1. Please rate the overall appearance of the creek garden	<input type="radio"/>	<input type="radio"/>	<input checked="" type="radio"/>	<input type="radio"/>
2. The shrubs are properly trimmed	<input type="radio"/>	<input type="radio"/>	<input checked="" type="radio"/>	<input type="radio"/>
3. The trees are trimmed and allow clear visibility	<input type="radio"/>	<input type="radio"/>	<input type="radio"/>	<input checked="" type="radio"/>
4. The creek is clear of all trash and debris.	<input type="radio"/>	<input type="radio"/>	<input type="radio"/>	<input checked="" type="radio"/>

1.6 Additional Comments

Please use this area for any additional comments or concerns:

*Bark is needed along Prairie Street. Some branches are a little low but ok currently. Possibly trim before winter.

* Creek garden was clear of debris but clearly suffering from drought conditions. Minimal trash.

*South side fence has vegetation grown into fence. Not sure if this is natural or someone dumped a large piece of a tree trunk.(?)

*Fencing on Gierson Street, South of park at the end of Prairie Street is severely damaged but unsure if this is city property.

2.0 STRUCTURAL DETAIL

This detail is based on the main structures that are found at this location which consists of the Tot Lot and 3-Gazebos.

2.1 Gazebos

There are 3-Gazebos at this location; each with 2-Picnic Tables, BBQ's and Trash Can. The Gazebo closest to the creek has 2-BBQ grills but does not contain any Picnic Tables due to the increased of vandalism.

	Poor	Below Average	Average	Excellent
1. Please rate the overall appearance of the Gazebos.	<input type="radio"/>	<input type="radio"/>	<input type="radio"/>	<input checked="" type="radio"/>
2. The paint is in good and presentable condition.	<input type="radio"/>	<input type="radio"/>	<input type="radio"/>	<input checked="" type="radio"/>
3. The area is in proper working condition and safe for general use.	<input type="radio"/>	<input type="radio"/>	<input type="radio"/>	<input checked="" type="radio"/>
4. The Gazebos are clean of all debris and graffiti free.	<input type="radio"/>	<input type="radio"/>	<input type="radio"/>	<input checked="" type="radio"/>

2.2 Tot Lots

The Tot Lot is labeled for the age group of 2-5 years old. Totaling 3228sqft.

	Poor	Below Average	Average	Excellent
1. The Tot Lots are in safe and working condition.	<input type="radio"/>	<input type="radio"/>	<input type="radio"/>	<input checked="" type="radio"/>
2. The area is clean and clear of all debris or graffiti.	<input type="radio"/>	<input type="radio"/>	<input type="radio"/>	<input checked="" type="radio"/>
3. The bark is clean and clearly maintained.	<input type="radio"/>	<input type="radio"/>	<input type="radio"/>	<input checked="" type="radio"/>
4. The area is appealing and safe for the designated age group.	<input type="radio"/>	<input type="radio"/>	<input type="radio"/>	<input checked="" type="radio"/>

2.3 Additional Comments

Please use this area for any additional comments or concerns:

 *Very nice tot lot. Perhaps some shade covering would be nice as it is too hot to the touch for the kids to use.

*Basketball court might need some paint or touch up resurfacing in the future but very clean currently.

* Lighting is sufficient especially for a park that closes at dusk.

3.0 PARK ASSETS

This category consists of park assets that require maintenance or servicing. The majority of these items are serviced by the janitorial contractor.

3.1 Basketball Court

This park contains 1-court with 2-hoops on a Plexipave surface.

	Poor	Below Average	Average	Excellent
1. The Basketball Courts are in working condition.	<input type="radio"/>	<input type="radio"/>	<input type="radio"/>	<input checked="" type="radio"/>
2. The area is safe and free of hazards.	<input type="radio"/>	<input type="radio"/>	<input checked="" type="radio"/>	<input type="radio"/>
3. The Plexipave surface is in good condition.	<input type="radio"/>	<input type="radio"/>	<input checked="" type="radio"/>	<input type="radio"/>
4. The general area is appealing and welcoming for use.	<input type="radio"/>	<input type="radio"/>	<input type="radio"/>	<input checked="" type="radio"/>

3.2 Light Poles

The 3-light poles at this location are 14ft tall and require a plastic base cover. The poles are found on the west side fence line.

	Poor	Below Average	Average	Excellent
1. The poles are visibly safe and in working condition.	<input type="radio"/>	<input type="radio"/>	<input checked="" type="radio"/>	<input type="radio"/>
2. The poles are equipped with the proper base covers.	<input type="radio"/>	<input type="radio"/>	<input type="radio"/>	<input checked="" type="radio"/>
3. There is no present graffiti or vandalism.	<input type="radio"/>	<input type="radio"/>	<input type="radio"/>	<input checked="" type="radio"/>
4. The paint is in good condition.	<input type="radio"/>	<input type="radio"/>	<input type="radio"/>	<input checked="" type="radio"/>

3.3 Picnic Tables and Benches

The Picnic Table locations are: 4-Gazebos.

The Bench locations are: 1-North Entry, 3-South of Tot Lot

	Poor	Below Average	Average	Excellent
1. The Picnic Tables and Benches are clean and safe for use.	<input type="radio"/>	<input type="radio"/>	<input type="radio"/>	<input checked="" type="radio"/>

2. The Picnic Tables and Benches are securely fastened down.	<input type="radio"/>	<input type="radio"/>	<input type="radio"/>	<input checked="" type="radio"/>
3. The paint is in good condition.	<input type="radio"/>	<input type="radio"/>	<input type="radio"/>	<input checked="" type="radio"/>
4. The general area is clear of debris and graffiti.	<input type="radio"/>	<input type="radio"/>	<input type="radio"/>	<input checked="" type="radio"/>

3.4 Trash Cans

There is 1- Trash Can located at each of the Gazebos.

	Poor	Below Average	Average	Excellent
1. The trash cans are clean and the odor held to a minimum.	<input type="radio"/>	<input type="radio"/>	<input type="radio"/>	<input checked="" type="radio"/>
2. The paint is in good condition.	<input type="radio"/>	<input type="radio"/>	<input type="radio"/>	<input checked="" type="radio"/>
3. There is no signs of insects or pest in general area.	<input type="radio"/>	<input type="radio"/>	<input type="radio"/>	<input checked="" type="radio"/>
4. The park is adequately equipped with trash cans.	<input type="radio"/>	<input type="radio"/>	<input type="radio"/>	<input checked="" type="radio"/>

3.5 Fencing

This park location is enclosed by chain link fencing. This detail consists of 450 linear feet that section off the west side creek, the 41 linear feet at the south entry, and the 26 linear feet at the north entry.

	Poor	Below Average	Average	Excellent
1. The fencing and posts are functioning properly	<input type="radio"/>	<input type="radio"/>	<input type="radio"/>	<input checked="" type="radio"/>
2. The paint and coating are in good, presentable condition.	<input type="radio"/>	<input type="radio"/>	<input type="radio"/>	<input checked="" type="radio"/>
3. There are no breaks or missing components.	<input type="radio"/>	<input type="radio"/>	<input type="radio"/>	<input checked="" type="radio"/>
4. The fence does not take away from the parks appearance.	<input type="radio"/>	<input type="radio"/>	<input type="radio"/>	<input checked="" type="radio"/>

3.6 Rocks

Surrounding the east side of this park location are 38 rocks that act as décor.

	Poor	Below Average	Average	Excellent
1. The rocks are evenly placed throughout the perimeter.	<input type="radio"/>	<input type="radio"/>	<input type="radio"/>	<input checked="" type="radio"/>
2. There is no visible growth on the rocks due to over watering.	<input type="radio"/>	<input type="radio"/>	<input type="radio"/>	<input checked="" type="radio"/>
3. The rocks are graffiti free	<input type="radio"/>	<input type="radio"/>	<input checked="" type="radio"/>	<input type="radio"/>
4. The rocks are fixed and do not presenting a hazard.	<input type="radio"/>	<input type="radio"/>	<input checked="" type="radio"/>	<input type="radio"/>

3.7 Additional Comments

Please use this area for any additional comments or concerns:

*Additional drought resistance plants are suggested but nice looking pocket park.



**Heritage Regency Park
20171 Autumn Oak Place
Wildomar, CA. 92595**

1.0 LANDSCAPE DETAIL

The landscape detail consists of areas that are covered by groundcover, trees, shrubs and swale that runs along the entire park. These areas are maintained by the parks landscape contractor.

1.1 Groundcover Maintenance

This pertains to the 30,248sqft of weeds that act as groundcover. The reasoning behind the weed growth is to prevent dirt from washing into the swale during rain or rain runoff.

	Poor	Below Average	Average	Excellent
1. Please rate the overall appearance of this park location.	<input type="radio"/>	<input checked="" type="radio"/>	<input type="radio"/>	<input type="radio"/>
2. The weeds are evenly mowed and trimmed along the edges.	<input type="radio"/>	<input checked="" type="radio"/>	<input type="radio"/>	<input type="radio"/>
3. The weeds are watered to a minimum to promote growth.	<input type="radio"/>	<input checked="" type="radio"/>	<input type="radio"/>	<input type="radio"/>
4. The amount of exposed dirt is held to a minimum.	<input type="radio"/>	<input checked="" type="radio"/>	<input type="radio"/>	<input type="radio"/>

1.2 Shrub Gardens

The shrubs area consists of 45,880sqft of hillside that is located around the north side wall and south side of the Dog Park.

	Poor	Below Average	Average	Excellent
1. The shrubs are green and appear healthy.	<input type="radio"/>	<input checked="" type="radio"/>	<input type="radio"/>	<input type="radio"/>
2. The shrubs are well hedged and properly shaped.	<input type="radio"/>	<input type="radio"/>	<input checked="" type="radio"/>	<input type="radio"/>
3. The gardens are adequately watered.	<input type="radio"/>	<input checked="" type="radio"/>	<input type="radio"/>	<input type="radio"/>
4. The garden is properly groomed with no trash and minimal leaves.	<input type="radio"/>	<input type="radio"/>	<input checked="" type="radio"/>	<input type="radio"/>

1.3 Trees

Original: Afghan Pine – along north side wall and south gazebo

California Sycamore – along north side wall

GDOS: Coast Live Oak – along north side wall

California Sycamore – along north and south perimeters

	Poor	Below Average	Average	Excellent
1. The trees appear healthy.	<input type="radio"/>	<input type="radio"/>	<input checked="" type="radio"/>	<input type="radio"/>

2. Tree aprons are trimmed at an adequate height..	<input type="radio"/>	<input type="radio"/>	<input checked="" type="radio"/>	<input type="radio"/>
3. The trees allow visibility throughout the park.	<input type="radio"/>	<input type="radio"/>	<input type="radio"/>	<input checked="" type="radio"/>
4. All tree limbs are attached and do not present a safety hazard.	<input type="radio"/>	<input type="radio"/>	<input type="radio"/>	<input checked="" type="radio"/>

1.4 Swale

This area pertains to the drain that runs along the 756 linear feet of park.

	Poor	Below Average	Average	Excellent
1. The Swale is clear of all debris.	<input type="radio"/>	<input checked="" type="radio"/>	<input type="radio"/>	<input type="radio"/>
2. There is a minimal amount of dirt or sand in the swale.	<input checked="" type="radio"/>	<input type="radio"/>	<input type="radio"/>	<input type="radio"/>
3. The Swale is not over run by weeds or other vegetation.	<input type="radio"/>	<input checked="" type="radio"/>	<input type="radio"/>	<input type="radio"/>
4. The cobble stones are visible and fixed along the Swale.	<input type="radio"/>	<input checked="" type="radio"/>	<input type="radio"/>	<input type="radio"/>

1.5 Additional Comments

Please use this area for any additional comments or concerns:

- *Compared to Windsong and Marna, Regency needs the most help.
- *Ground cover is lacking around the park, especially the walking area.
- *The swale is full of weeds on the south end and is in need of rocks on the north end.
- *The fence is missing on south end of wash as it runs behind the school and seems like a place for kids, or adults, to hide out of sight for whatever reason.
- *Need lights

2.0 STRUCTURAL DETAIL

This detail is based on the main structures that are found at this location which consists of the Tot Lot, 2-Gazebos and 1- Shade Structure.

2.1 Gazebos

There are 2-Gazebos at this location; each with 3-Picnic Tables, BBQ's and Trash Can.

	Poor	Below Average	Average	Excellent
1. Please rate the overall appearance of the Gazebos.	<input type="radio"/>	<input type="radio"/>	<input checked="" type="radio"/>	<input type="radio"/>
2. The paint is in good and presentable condition.	<input type="radio"/>	<input type="radio"/>	<input checked="" type="radio"/>	<input type="radio"/>
3. The area is in proper working condition and safe for general use.	<input type="radio"/>	<input type="radio"/>	<input type="radio"/>	<input checked="" type="radio"/>
4. The Gazebos are clean of all debris and graffiti free.	<input type="radio"/>	<input type="radio"/>	<input checked="" type="radio"/>	<input type="radio"/>

2.2 Shade Structure

The shade structure is located in the center of the park with 3-Picnic Tables.

	Poor	Below Average	Average	Excellent
1. Please rate the overall appearance of the Shade Structure.	<input type="radio"/>	<input type="radio"/>	<input type="radio"/>	<input checked="" type="radio"/>
2. The paint is in good and presentable condition.	<input type="radio"/>	<input type="radio"/>	<input type="radio"/>	<input checked="" type="radio"/>
3. The area is in proper working condition and safe for general use.	<input type="radio"/>	<input type="radio"/>	<input type="radio"/>	<input checked="" type="radio"/>
4. The structure is clean of all debris and graffiti free.	<input type="radio"/>	<input type="radio"/>	<input type="radio"/>	<input checked="" type="radio"/>

2.3 Tot Lot

The Tot Lot is labeled for the age group of 5 -12 years old. Totaling 5,442sqft.

	Poor	Below Average	Average	Excellent
1. The Tot Lots are in safe and working condition.	<input type="radio"/>	<input type="radio"/>	<input type="radio"/>	<input checked="" type="radio"/>
2. The area is clean and clear of all debris or graffiti.	<input type="radio"/>	<input type="radio"/>	<input type="radio"/>	<input checked="" type="radio"/>
3. The bark is clean and clearly maintained.	<input type="radio"/>	<input type="radio"/>	<input type="radio"/>	<input checked="" type="radio"/>
4. The area is appealing and safe for the designated age group.	<input type="radio"/>	<input type="radio"/>	<input type="radio"/>	<input checked="" type="radio"/>

2.4 Dog Park

This area pertains to the 12,177sqft. that is split into two separate sections: Large Dogs and Small Dogs.

	Poor	Below Average	Average	Excellent
1. Please rate the overall appearance of the Dog Park.	<input checked="" type="radio"/>	<input type="radio"/>	<input type="radio"/>	<input type="radio"/>

2. The Dog Park is free of all trash and debris.	<input type="radio"/>	<input checked="" type="radio"/>	<input type="radio"/>	<input type="radio"/>
3. The DG is well groomed with weeds held to a minimum.	<input checked="" type="radio"/>	<input type="radio"/>	<input type="radio"/>	<input type="radio"/>
4. The equipment is in good and safe condition.	<input checked="" type="radio"/>	<input checked="" type="radio"/>	<input type="radio"/>	<input type="radio"/>

2.5 Additional Comments

Please use this area for any additional comments or concerns:

- *The dog areas are very poor. No trash bends or bag dispensers inside the two areas. Only in one area. GROUND COVER IS INADEQUATE FOR DOGS. TOO HARSH FOR THEIR PADS.
- *Dog gate on left side needs adjustment. Gets stuck in the open position.
- *Gazebos- North side has some cravings and tagging. South end has one bench where two of the four anchors are off. Possible theft in the works?
- *Tot lot could use shade covering but is in great shape.
- *Add a trash can by the picnic areas.

3.0 PARK ASSETS

This category consists of park assets that require maintenance or servicing. The majority of these items are serviced by the janitorial contractor.

3.1 Basketball Court

This park contains 2-half courts with 2-hoops on a concrete surface.

	Poor	Below Average	Average	Excellent
1. The Basketball Courts are in working condition.	<input type="radio"/>	<input type="radio"/>	<input checked="" type="radio"/>	<input type="radio"/>
2. The area is safe and free of hazards.	<input type="radio"/>	<input type="radio"/>	<input type="radio"/>	<input checked="" type="radio"/>
3. The surface is in good condition.	<input type="radio"/>	<input type="radio"/>	<input type="radio"/>	<input checked="" type="radio"/>
4. The general area is appealing and welcoming for use.	<input type="radio"/>	<input type="radio"/>	<input type="radio"/>	<input checked="" type="radio"/>

3.2 Picnic Tables and Benches

The Picnic Table locations are: 3-Gazebos, 3-Shade Structure

The Bench locations are: 4-Tot Lot, 2-East Walkway 2-Large Dog Park, 2-Small Dog Park

	Poor	Below Average	Average	Excellent
1. The Picnic Tables and Benches are clean and safe for use.	<input type="radio"/>	<input type="radio"/>	<input checked="" type="radio"/>	<input type="radio"/>
2. The Picnic Tables and Benches are securely fastened down.	<input type="radio"/>	<input type="radio"/>	<input checked="" type="radio"/>	<input type="radio"/>
3. The paint is in good condition.	<input type="radio"/>	<input type="radio"/>	<input type="radio"/>	<input checked="" type="radio"/>
4. The general area is clear of debris and graffiti.	<input type="radio"/>	<input type="radio"/>	<input checked="" type="radio"/>	<input type="radio"/>

3.3 Trash Cans

The Trash Cans are located as following:

2-Gazebos and 1-Shade Structure, 1-Large Dog Park

	Poor	Below Average	Average	Excellent
1. The trash cans are clean and the odor held to a minimum.	<input type="radio"/>	<input type="radio"/>	<input checked="" type="radio"/>	<input type="radio"/>
2. The paint is in good condition.	<input type="radio"/>	<input type="radio"/>	<input type="radio"/>	<input checked="" type="radio"/>
3. There is no signs of insects or pest in general area.	<input type="radio"/>	<input type="radio"/>	<input type="radio"/>	<input checked="" type="radio"/>
4. The park is adequately equipped with trash cans.	<input type="radio"/>	<input checked="" type="radio"/>	<input type="radio"/>	<input type="radio"/>

3.4 Dog Bag Dispenser

The Dispensers are located as following:

1- Autumn Oak entrance, 1-Large Dog Park.

	Poor	Below Average	Average	Excellent
1. The location of Dog Bag Dispensers encourage use.	<input checked="" type="radio"/>	<input type="radio"/>	<input type="radio"/>	<input type="radio"/>
2. The dispensers are properly supplied with bags.	<input type="radio"/>	<input type="radio"/>	<input checked="" type="radio"/>	<input type="radio"/>
3. The park has an adequate amount of dispensers.	<input checked="" type="radio"/>	<input type="radio"/>	<input type="radio"/>	<input type="radio"/>
4. The dispensers are visibly appealing and in working condition.	<input type="radio"/>	<input type="radio"/>	<input checked="" type="radio"/>	<input type="radio"/>

3.5 Fencing

The majority of this park location is enclosed by chain link fencing. The Dog Park is also enclosed and separated by black vinyl coated fencing.

	Poor	Below Average	Average	Excellent
1. The fencing and posts are functioning properly	<input type="radio"/>	<input type="radio"/>	<input checked="" type="radio"/>	<input type="radio"/>
2. The paint and coating are in good, presentable condition.	<input type="radio"/>	<input type="radio"/>	<input checked="" type="radio"/>	<input type="radio"/>
3. There are no breaks or missing components.	<input type="radio"/>	<input type="radio"/>	<input checked="" type="radio"/>	<input type="radio"/>
4. The fence does not take away from the parks appearance.	<input type="radio"/>	<input checked="" type="radio"/>	<input type="radio"/>	<input type="radio"/>


3.6 Additional Comments

Please use this area for any additional comments or concerns:

City of Wildomar
Measure Z Oversight Advisory Committee

Wildomar Parks
Annual Assessment Guide

2016



Douglas Ames
Kathleen Bundy
Kelly Byrne
Scott Bradstreet
Sheila Urlaub



S. W. Laub

**Marna O'Brien Park
 20505 Palomar Street
 Wildomar, CA. 92595**

1.0 LANDSCAPE DETAIL

The landscape detail consists of areas that are covered by turf, trees, shrubs, and bark. This detail also includes the baseball diamonds and dugouts. The majority of these locations are maintained by the parks landscape contractor.

1.1 Turf Maintenance

155,000sqft. of "Field" turf used by baseball, football, and soccer leagues.
 36,000sqft. of "Park" turf used alongside the Gazebos and Tot lots.

	Poor	Below Average	Average	Excellent
1. Please rate the overall appearance of the turf at this park location.	<input type="radio"/>	<input checked="" type="radio"/>	<input type="radio"/>	<input type="radio"/>
2. The turf is evenly mowed and trimmed along the edges.	<input type="radio"/>	<input type="radio"/>	<input checked="" type="radio"/>	<input type="radio"/>
3. The turf is being adequately watered.	<input type="radio"/>	<input checked="" type="radio"/>	<input type="radio"/>	<input type="radio"/>
4. The amount of weeds is held to a minimum.	<input type="radio"/>	<input type="radio"/>	<input checked="" type="radio"/>	<input type="radio"/>

1.2 Shrub Gardens

The shrub gardens are located on the perimeter of the park and also around parking lot.
 Totaling 26,346sqft.

	Poor	Below Average	Average	Excellent
1. The shrubs are green and appear healthy.	<input type="radio"/>	<input checked="" type="radio"/>	<input type="radio"/>	<input type="radio"/>
2. The shrubs are well hedged and properly shaped.	<input type="radio"/>	<input checked="" type="radio"/>	<input type="radio"/>	<input type="radio"/>
3. The gardens are adequately watered.	<input type="radio"/>	<input checked="" type="radio"/>	<input type="radio"/>	<input type="radio"/>
4. The garden is properly groomed with no trash and minimal leaves.	<input type="radio"/>	<input type="radio"/>	<input checked="" type="radio"/>	<input type="radio"/>

1.3 Trees

Original: Bottle Trees – around parking lot
 Camphor Tree – next to the water tower and east side of building
 GDOS: Chitalpas – perimeter of park turf
 Lagerstroemia – along Palomar
 Platanus – large trees in shrub gardens and around gazebos

	Poor	Below Average	Average	Excellent
1. The trees appear healthy.	<input type="radio"/>	<input type="radio"/>	<input checked="" type="radio"/>	<input type="radio"/>
2. Tree aprons are trimmed at an adequate height.	<input type="radio"/>	<input type="radio"/>	<input checked="" type="radio"/>	<input type="radio"/>
3. The trees allow visibility throughout the park.	<input type="radio"/>	<input type="radio"/>	<input checked="" type="radio"/>	<input type="radio"/>
4. All tree limbs are attached and do not present a safety hazard.	<input type="radio"/>	<input type="radio"/>	<input checked="" type="radio"/>	<input type="radio"/>

1.4 Bark Areas

This area consists of all locations that are covered with bark, but not including the Tot Lot. Totaling 35,209sqft.

	Poor	Below Average	Average	Excellent
1. The bark areas are clear of weed and debris.	<input type="radio"/>	<input type="radio"/>	<input checked="" type="radio"/>	<input type="radio"/>
2. The bark is at a reasonable level according to curbs.	<input type="radio"/>	<input checked="" type="radio"/>	<input type="radio"/>	<input type="radio"/>
3. The bark is properly groomed with minimal dirt exposed.	<input type="radio"/>	<input checked="" type="radio"/>	<input type="radio"/>	<input type="radio"/>
4. The bark area does not show any signs of excess watering.	<input type="radio"/>	<input type="radio"/>	<input checked="" type="radio"/>	<input type="radio"/>

1.5 Baseball Diamonds / Dugouts / Bleachers

There are 3-Baseball Diamonds; each with 2-Dugout and surrounding spectator Bleachers.

	Poor	Below Average	Average	Excellent
1. Please rate the overall appearance of the baseball fields	<input type="radio"/>	<input type="radio"/>	<input checked="" type="radio"/>	<input type="radio"/>
2. The diamonds and dugouts are clear of all weeds and debris.	<input type="radio"/>	<input type="radio"/>	<input checked="" type="radio"/>	<input type="radio"/>
3. The diamonds are adequately level and free of trip hazards.	<input type="radio"/>	<input type="radio"/>	<input checked="" type="radio"/>	<input type="radio"/>
4. The bleachers are clean and clear of graffiti.	<input type="radio"/>	<input type="radio"/>	<input checked="" type="radio"/>	<input type="radio"/>

1.6 Additional Comments

Please use this area for any additional comments or concerns:

Comments Attached

2.0 STRUCTURAL DETAIL

The structural detail is based on the main building that is located in the center of the park. The building contains two restrooms, a snack bar, and picnic benches. Also included in this detail are the 3-Gazebos, Tot Lot and Water Tower.

2.1 Building Appearance

This pertains to the overall appearance of the building such as paint, doors, benches, stainless roll-up doors, rain gutters, and vents.

	Poor	Below Average	Average	Excellent
1. Please rate the overall appearance of the main building	<input type="radio"/>	<input type="radio"/>	<input type="radio"/>	<input checked="" type="radio"/>
2. The paint on the building is in good conditions.	<input type="radio"/>	<input type="radio"/>	<input type="radio"/>	<input checked="" type="radio"/>
3. There is no visible graffiti or vandalism.	<input type="radio"/>	<input type="radio"/>	<input type="radio"/>	<input checked="" type="radio"/>
4. There are no signs corrosion due to the lack of maintenance.	<input type="radio"/>	<input type="radio"/>	<input type="radio"/>	<input checked="" type="radio"/>

2.2 Building Components

This section pertains to the working components of the building such as rain gutters, doors and handles, stainless roll-up doors, lighting fixtures and electrical outlets.

	Poor	Below Average	Average	Excellent
1. The rain gutter are in working condition <i>UNK</i>	<input type="radio"/>	<input type="radio"/>	<input type="radio"/>	<input type="radio"/>
2. The doors are working properly	<input type="radio"/>	<input type="radio"/>	<input checked="" type="radio"/>	<input type="radio"/>
3. The light fixtures and electrical outlets are working properly.	<input type="radio"/>	<input type="radio"/>	<input checked="" type="radio"/>	<input type="radio"/>
4. There are no visible missing parts to the building.	<input type="radio"/>	<input type="radio"/>	<input checked="" type="radio"/>	<input type="radio"/>

2.3 Restrooms

Men's: 2-stalls and 1- urinal with 2-sinks
 Women's: 3-stalls with 2-sinks

	Poor	Below Average	Average	Excellent
1. The restrooms are clean, sanitary and graffiti free.	<input type="radio"/>	<input type="radio"/>	<input checked="" type="radio"/>	<input type="radio"/>
2. The sinks, toilets, and urinal are in proper working condition.	<input type="radio"/>	<input type="radio"/>	<input checked="" type="radio"/>	<input type="radio"/>
3. The soap and toilet paper are adequately stocked.	<input type="radio"/>	<input type="radio"/>	<input checked="" type="radio"/>	<input type="radio"/>
4. The stalls close and lock properly.	<input type="radio"/>	<input type="radio"/>	<input checked="" type="radio"/>	<input type="radio"/>

2.4 Snack Bar Area

This area contains 2-roll up doors with counters and 4-Picnic Tables with Benches.

	Poor	Below Average	Average	Excellent
1. The roll-up doors are visibly appealing and in working condition.	<input type="radio"/>	<input type="radio"/>	<input checked="" type="radio"/>	<input type="radio"/>
2. The counters are clean, well painted, and graffiti free.	<input type="radio"/>	<input type="radio"/>	<input checked="" type="radio"/>	<input type="radio"/>
3. The tables and benches are clean and safe for use.	<input type="radio"/>	<input type="radio"/>	<input checked="" type="radio"/>	<input type="radio"/>
4. There are no food stains or odors in the general area.	<input type="radio"/>	<input type="radio"/>	<input checked="" type="radio"/>	<input type="radio"/>

2.5 Gazebos

There are 3-Gazebos at this location; each with 2-Picnic Tables w/ Benches, BBQ's and Trash Can. The Gazebo closest to the Tot Lot does not contain a BBQ due to the location of a storm drain.

	Poor	Below Average	Average	Excellent
1. Please rate the overall appearance of the Gazebos.	<input type="radio"/>	<input type="radio"/>	<input type="radio"/>	<input checked="" type="radio"/>
2. The paint is in good and presentable condition.	<input type="radio"/>	<input type="radio"/>	<input type="radio"/>	<input checked="" type="radio"/>
3. The area is in proper working condition and safe for general use.	<input type="radio"/>	<input type="radio"/>	<input type="radio"/>	<input checked="" type="radio"/>
4. The Gazebos are clean of all debris and graffiti free.	<input type="radio"/>	<input type="radio"/>	<input type="radio"/>	<input checked="" type="radio"/>

2.6 Tot Lot

The Tot Lot is labeled for the age group of 2-5 years old. Totaling 4,300sqft.

	Poor	Below Average	Average	Excellent
1. The Tot Lot is safe and in working condition.	<input type="radio"/>	<input type="radio"/>	<input checked="" type="radio"/>	<input type="radio"/>
2. The area is clean and clear of all debris or graffiti.	<input type="radio"/>	<input type="radio"/>	<input checked="" type="radio"/>	<input type="radio"/>
3. The bark is clean and clearly maintained.	<input type="radio"/>	<input type="radio"/>	<input checked="" type="radio"/>	<input type="radio"/>
4. The area is appealing and safe for the designated age group.	<input type="radio"/>	<input type="radio"/>	<input type="radio"/>	<input checked="" type="radio"/>

2.7 Water Tower

The Water Tower is located in the center of the parking lot in front of the main structure.

	Poor	Below Average	Average	Excellent
1. Please rate the overall appearance of the Water Tower.	<input type="radio"/>	<input type="radio"/>	<input checked="" type="radio"/>	<input type="radio"/>
2. The paint is in good condition.	<input type="radio"/>	<input type="radio"/>	<input checked="" type="radio"/>	<input type="radio"/>
3. The area is clean and free of vandalism or graffiti.	<input type="radio"/>	<input type="radio"/>	<input checked="" type="radio"/>	<input type="radio"/>
4. The general area is safe and free of hazards.	<input type="radio"/>	<input type="radio"/>	<input checked="" type="radio"/>	<input type="radio"/>

2.8 Additional Comments

Please use this area for any additional comments or concerns:

Attached

3.0 PARK ASSETS

This category consists of park assets that require maintenance or servicing. The majority of these items are serviced by the janitorial contractor.

3.1 Basketball Courts

This park contains 2-courts with 4-hoops on a Plexipave surface.

	Poor	Below Average	Average	Excellent
1. The Basketball Courts are in working condition.	<input type="radio"/>	<input type="radio"/>	<input checked="" type="radio"/>	<input type="radio"/>
2. The area is safe and free of hazards.	<input type="radio"/>	<input type="radio"/>	<input type="radio"/>	<input checked="" type="radio"/>
3. The Plexipave surface is in good condition.	<input type="radio"/>	<input type="radio"/>	<input checked="" type="radio"/>	<input type="radio"/>
4. The general area is appealing and welcoming for use.	<input type="radio"/>	<input type="radio"/>	<input type="radio"/>	<input checked="" type="radio"/>

3.2 Exercise Equipment

This park location has 2-exercise devices located around the Park Turf area.

	Poor	Below Average	Average	Excellent
1. The equipment are safe and free of hazards.	<input type="radio"/>	<input type="radio"/>	<input type="radio"/>	<input checked="" type="radio"/>
2. The area is well maintained and properly groomed.	<input type="radio"/>	<input type="radio"/>	<input checked="" type="radio"/>	<input type="radio"/>
3. The equipment is clear of graffiti or debris.	<input type="radio"/>	<input type="radio"/>	<input checked="" type="radio"/>	<input type="radio"/>
4. The paint is in good condition.	<input type="radio"/>	<input type="radio"/>	<input checked="" type="radio"/>	<input type="radio"/>

3.3 Parking Lot

The parking lot has two entrances from Palomar and may hold up to 149 vehicles.

	Poor	Below Average	Average	Excellent
1. The Parking Lot is clear of debris and graffiti.	<input type="radio"/>	<input type="radio"/>	<input checked="" type="radio"/>	<input type="radio"/>
2. The area is safe and properly painted for use.	<input type="radio"/>	<input type="radio"/>	<input checked="" type="radio"/>	<input type="radio"/>
3. The handicap and fire sections are clearly marked.	<input type="radio"/>	<input type="radio"/>	<input type="radio"/>	<input type="radio"/>
4. There are no trip hazards, sink holes, or unpaved areas.	<input type="radio"/>	<input type="radio"/>	<input checked="" type="radio"/>	<input type="radio"/>

3.4 Light Poles

The 71 light poles vary from 14 -20 feet tall and require a plastic base cover. The poles are located throughout the park.

	Poor	Below Average	Average	Excellent
1. The poles are visibly safe and in working condition.	<input type="radio"/>	<input type="radio"/>	<input checked="" type="radio"/>	<input type="radio"/>
2. The poles are equipped with the proper base covers.	<input type="radio"/>	<input type="radio"/>	<input checked="" type="radio"/>	<input type="radio"/>
3. There is no present graffiti or vandalism.	<input type="radio"/>	<input type="radio"/>	<input checked="" type="radio"/>	<input type="radio"/>
4. The paint is in good condition.	<input type="radio"/>	<input type="radio"/>	<input checked="" type="radio"/>	<input type="radio"/>

3.5 Picnic Tables and Benches

The Picnic Table locations are: 12-Gazebos, 4-Snack Bar, and 2-Park Turf.

The Bench locations are: 4-Basketball Court, and 4-around the Tot Lot.

	Poor	Below Average	Average	Excellent
1. The Picnic Tables and Benches are clean and safe for use.	<input type="radio"/>	<input type="radio"/>	<input checked="" type="radio"/>	<input type="radio"/>
2. The Picnic Tables and Benches are securely fastened down.	<input type="radio"/>	<input type="radio"/>	<input checked="" type="radio"/>	<input type="radio"/>
3. The paint is in good condition.	<input type="radio"/>	<input type="radio"/>	<input checked="" type="radio"/>	<input type="radio"/>
4. The general area is clear of debris and graffiti.	<input type="radio"/>	<input type="radio"/>	<input type="radio"/>	<input checked="" type="radio"/>

3.6 Drinking Fountains

The Haws drinking fountains are located as following:

2-Snack Bar and 2-Basketball Courts.

	Poor	Below Average	Average	Excellent
1. The Drinking Fountains are operating properly.	<input type="radio"/>	<input type="radio"/>	<input type="radio"/>	<input checked="" type="radio"/>
2. The area is clean and sanitary.	<input type="radio"/>	<input checked="" type="radio"/>	<input type="radio"/>	<input type="radio"/>
3. The fountains are safe and accessible for ADA and children use.	<input type="radio"/>	<input type="radio"/>	<input checked="" type="radio"/>	<input type="radio"/>
4. There is no stains or odors in general area.	<input type="radio"/>	<input type="radio"/>	<input checked="" type="radio"/>	<input type="radio"/>

3.7 Trash Cans

The Trash Cans are located as following:

3-Gazebos, 1-Tot Lot, 1-Snack Bar, 1-Basketball Court and 5-Field Turf walkway.

	Poor	Below Average	Average	Excellent
1. The trash cans are clean and the odor held to a minimum.	<input type="radio"/>	<input type="radio"/>	<input checked="" type="radio"/>	<input type="radio"/>
2. The paint is in good condition.	<input type="radio"/>	<input type="radio"/>	<input checked="" type="radio"/>	<input type="radio"/>
3. There is no signs of insects or pest in general area.	<input type="radio"/>	<input type="radio"/>	<input checked="" type="radio"/>	<input type="radio"/>
4. The park is adequately equipped with trash cans.	<input type="radio"/>	<input type="radio"/>	<input checked="" type="radio"/>	<input type="radio"/>

3.8 Dog Bag Dispenser

There are 2 – Dispensers in this park which are located on the east and west entry of the Field Turf walkway.

	Poor	Below Average	Average	Excellent
1. The location of Dog Bag Dispensers encourage use.	<input type="radio"/>	<input type="radio"/>	<input checked="" type="radio"/>	<input type="radio"/>
2. The dispensers are properly supplied with bags.	<input type="radio"/>	<input type="radio"/>	<input checked="" type="radio"/>	<input type="radio"/>
3. The park has an adequate amount of dispensers.	<input type="radio"/>	<input type="radio"/>	<input checked="" type="radio"/>	<input type="radio"/>
4. The dispensers are visibly appealing and in working condition.	<input type="radio"/>	<input type="radio"/>	<input checked="" type="radio"/>	<input type="radio"/>

3.9 Additional Comments

Please use this area for any additional comments or concerns:

Attached

Marna O'Brien Park

Landscape Details Additional Comments

1.6

The turf on the ball fields is rather sad looking. Mostly large yellow areas, excessive weeds where green. Turf in gazebo/tot area looks much better. However that area is struggling with gophers.

Shrub health varies greatly throughout the park. The shrubs along the sidewalk that go around the perimeter of the ball fields look pretty good. Same with shrubs near the basketball courts. But around the parking lot and around the gazebo area they are struggling.

Bark areas have lots of just dirt areas.

The dugouts, bleachers and diamond areas look good.

Overall the trees in the park look very good.

2.8 Structural Detail comments

The main building looks good. Bathrooms were stocked(even after a weekend).

Gazebos looked good and obviously used-I started my inspection on late Sunday.

The Tot lot looked good. Lots of kids using it!

The water tower looked good. No graffiti.

3.9 Park Assets Comment

Even late in the afternoon the courts were in use. Looked good.

Exercise equipment fine.

Drinking fountains a little "icky" but it was at end of weekend when I checked. On other visits they have looked good.

3.9 Additional comments

The vegetation in parking medians is very sad looking.

One of the concrete areas surrounding a parking light was cracked and broken. Potential trip and fall hazard.



Windsong Park
35459 Prairie Road
Wildomar, CA. 92595

1.0 LANDSCAPE DETAIL

The landscape detail consists of areas that are covered by turf, trees, shrubs, and bark. This detail also includes the creek behind the chain link fence on the west side of the park. These areas are maintained by the parks landscape contractor.

1.1 Turf Maintenance

There is 34,341sqft. of turf at this park location that is irrigated with recycled water from EVMWD.

	Poor	Below Average	Average	Excellent
1. Please rate the overall appearance of the turf at this park location.	<input type="radio"/>	<input type="radio"/>	<input checked="" type="radio"/>	<input type="radio"/>
2. The turf is evenly mowed and trimmed along the edges.	<input type="radio"/>	<input type="radio"/>	<input checked="" type="radio"/>	<input type="radio"/>
3. The turf is being adequately watered.	<input type="radio"/>	<input checked="" type="radio"/>	<input type="radio"/>	<input type="radio"/>
4. The amount of weeds is held to a minimum.	<input type="radio"/>	<input checked="" type="radio"/>	<input type="radio"/>	<input type="radio"/>

1.2 Shrub Gardens

This park location contains 35,591sqft. of Shrub Gardens that are located around the perimeter. This includes the 10,500sqft. of ground cover.

	Poor	Below Average	Average	Excellent
1. The shrubs are green and appear healthy.	<input type="radio"/>	<input type="radio"/>	<input checked="" type="radio"/>	<input type="radio"/>
2. The shrubs are well hedged and properly shaped.	<input type="radio"/>	<input type="radio"/>	<input checked="" type="radio"/>	<input type="radio"/>
3. The gardens are adequately watered.	<input type="radio"/>	<input type="radio"/>	<input checked="" type="radio"/>	<input type="radio"/>
4. The garden is properly groomed with no trash and minimal leaves.	<input type="radio"/>	<input type="radio"/>	<input checked="" type="radio"/>	<input type="radio"/>

1.3 Trees

- Original: Fremont Cotton Wood – largest trees in park
- Ornamental Pear – located at each entry
- Chinese Tallow – north of tot lot
- Bottle Tree – north side slope
- Eucalyptus – along south end of creek
- GDOS: Chitalpa – surrounding basketball court
- Coast Live Oak – south entry

	Poor	Below Average	Average	Excellent
1. The trees appear healthy.	<input type="radio"/>	<input type="radio"/>	<input checked="" type="radio"/>	<input type="radio"/>
2. Tree aprons are trimmed at an adequate height.	<input type="radio"/>	<input type="radio"/>	<input checked="" type="radio"/>	<input type="radio"/>
3. The trees allow visibility throughout the park.	<input type="radio"/>	<input type="radio"/>	<input checked="" type="radio"/>	<input type="radio"/>
4. All tree limbs are attached and do not present a safety hazard.	<input type="radio"/>	<input type="radio"/>	<input checked="" type="radio"/>	<input type="radio"/>

1.4 Bark Areas

This area consists of all locations that are covered with bark, but not including the Tot lot. Totaling 37,714sqft.

	Poor	Below Average	Average	Excellent
1. The bark areas are clear of weed and debris.	<input type="radio"/>	<input type="radio"/>	<input checked="" type="radio"/>	<input type="radio"/>
2. The bark is at a reasonable level according to curbs.	<input type="radio"/>	<input checked="" type="radio"/>	<input type="radio"/>	<input type="radio"/>
3. The bark is properly groomed with minimal dirt exposed.	<input checked="" type="radio"/>	<input type="radio"/>	<input type="radio"/>	<input type="radio"/>
4. The bark area does not show any signs of excess watering.	<input type="radio"/>	<input type="radio"/>	<input checked="" type="radio"/>	<input type="radio"/>

1.5 Creek Garden

This area is not accessible to the general public. It is sectioned off by 450 linear feet of fencing.

	Poor	Below Average	Average	Excellent
1. Please rate the overall appearance of the creek garden	<input type="radio"/>	<input type="radio"/>	<input checked="" type="radio"/>	<input type="radio"/>
2. The shrubs are properly trimmed	<input type="radio"/>	<input checked="" type="radio"/>	<input type="radio"/>	<input type="radio"/>
3. The trees are trimmed and allow clear visibility	<input type="radio"/>	<input checked="" type="radio"/>	<input type="radio"/>	<input type="radio"/>
4. The creek is clear of all trash and debris.	<input type="radio"/>	<input checked="" type="radio"/>	<input type="radio"/>	<input type="radio"/>

1.6 Additional Comments

Please use this area for any additional comments or concerns:

Attached

2.0 STRUCTURAL DETAIL

This detail is based on the main structures that are found at this location which consists of the Tot Lot and 3-Gazebos.

2.1 Gazebos

There are 3-Gazebos at this location; each with 2-Picnic Tables, BBQ's and Trash Can. The Gazebo closest to the creek has 2-BBQ grills but does not contain any Picnic Tables due to the increased of vandalism.

	Poor	Below Average	Average	Excellent
1. Please rate the overall appearance of the Gazebos.	<input type="radio"/>	<input type="radio"/>	<input checked="" type="radio"/>	<input type="radio"/>
2. The paint is in good and presentable condition.	<input type="radio"/>	<input type="radio"/>	<input checked="" type="radio"/>	<input type="radio"/>
3. The area is in proper working condition and safe for general use.	<input type="radio"/>	<input type="radio"/>	<input checked="" type="radio"/>	<input type="radio"/>
4. The Gazebos are clean of all debris and graffiti free.	<input type="radio"/>	<input type="radio"/>	<input checked="" type="radio"/>	<input type="radio"/>

2.2 Tot Lots

The Tot Lot is labeled for the age group of 2-5 years old. Totaling 3228sqft.

	Poor	Below Average	Average	Excellent
1. The Tot Lots are in safe and working condition.	<input type="radio"/>	<input type="radio"/>	<input checked="" type="radio"/>	<input type="radio"/>
2. The area is clean and clear of all debris or graffiti.	<input type="radio"/>	<input checked="" type="radio"/>	<input checked="" type="radio"/>	<input type="radio"/>
3. The bark is clean and clearly maintained.	<input checked="" type="radio"/>	<input type="radio"/>	<input checked="" type="radio"/>	<input type="radio"/>
4. The area is appealing and safe for the designated age group.	<input type="radio"/>	<input type="radio"/>	<input checked="" type="radio"/>	<input type="radio"/>

2.3 Additional Comments

Please use this area for any additional comments or concerns:

Attached

3.0 PARK ASSETS

This category consists of park assets that require maintenance or servicing. The majority of these items are serviced by the janitorial contractor.

3.1 Basketball Court

This park contains 1-court with 2-hoops on a Plexipave surface.

	Poor	Below Average	Average	Excellent
1. The Basketball Courts are in working condition.	<input type="radio"/>	<input type="radio"/>	<input checked="" type="radio"/>	<input type="radio"/>
2. The area is safe and free of hazards.	<input type="radio"/>	<input type="radio"/>	<input checked="" type="radio"/>	<input type="radio"/>
3. The Plexipave surface is in good condition.	<input type="radio"/>	<input checked="" type="radio"/>	<input type="radio"/>	<input type="radio"/>
4. The general area is appealing and welcoming for use.	<input type="radio"/>	<input type="radio"/>	<input checked="" type="radio"/>	<input type="radio"/>

3.2 Light Poles

The 3-light poles at this location are 14ft tall and require a plastic base cover. The poles are found on the west side fence line.

	Poor	Below Average	Average	Excellent
1. The poles are visibly safe and in working condition. <i>UNK</i>	<input type="radio"/>	<input type="radio"/>	<input checked="" type="radio"/>	<input type="radio"/>
2. The poles are equipped with the proper base covers.	<input type="radio"/>	<input type="radio"/>	<input checked="" type="radio"/>	<input checked="" type="radio"/>
3. There is no present graffiti or vandalism.	<input type="radio"/>	<input type="radio"/>	<input checked="" type="radio"/>	<input checked="" type="radio"/>
4. The paint is in good condition.	<input type="radio"/>	<input type="radio"/>	<input checked="" type="radio"/>	<input checked="" type="radio"/>

3.3 Picnic Tables and Benches

The Picnic Table locations are: 4-Gazebos.

The Bench locations are: 1-North Entry, 3-South of Tot Lot

	Poor	Below Average	Average	Excellent
1. The Picnic Tables and Benches are clean and safe for use.	<input type="radio"/>	<input type="radio"/>	<input checked="" type="radio"/>	<input type="radio"/>
2. The Picnic Tables and Benches are securely fastened down.	<input type="radio"/>	<input type="radio"/>	<input checked="" type="radio"/>	<input type="radio"/>
3. The paint is in good condition.	<input type="radio"/>	<input type="radio"/>	<input checked="" type="radio"/>	<input type="radio"/>
4. The general area is clear of debris and graffiti.	<input type="radio"/>	<input type="radio"/>	<input type="radio"/>	<input type="radio"/>

3.4 Trash Cans

There is 1- Trash Can located at each of the Gazebos.

	Poor	Below Average	Average	Excellent
1. The trash cans are clean and the odor held to a minimum.	<input type="radio"/>	<input type="radio"/>	<input checked="" type="radio"/>	<input type="radio"/>
2. The paint is in good condition.	<input type="radio"/>	<input type="radio"/>	<input checked="" type="radio"/>	<input type="radio"/>
3. There is no signs of insects or pest in general area.	<input type="radio"/>	<input type="radio"/>	<input checked="" type="radio"/>	<input type="radio"/>
4. The park is adequately equipped with trash cans.	<input type="radio"/>	<input type="radio"/>	<input checked="" type="radio"/>	<input type="radio"/>

3.5 Fencing

This park location is enclosed by chain link fencing. This detail consists of 450 linear feet that section off the west side creek, the 41 linear feet at the south entry, and the 26 linear feet at the north entry.

	Poor	Below Average	Average	Excellent
1. The fencing and posts are functioning properly	<input type="radio"/>	<input type="radio"/>	<input checked="" type="radio"/>	<input type="radio"/>
2. The paint and coating are in good, presentable condition.	<input type="radio"/>	<input type="radio"/>	<input checked="" type="radio"/>	<input type="radio"/>
3. There are no breaks or missing components.	<input type="radio"/>	<input type="radio"/>	<input checked="" type="radio"/>	<input type="radio"/>
4. The fence does not take away from the parks appearance.	<input type="radio"/>	<input type="radio"/>	<input checked="" type="radio"/>	<input type="radio"/>

3.6 Rocks

Surrounding the east side of this park location are 38 rocks that act as décor.

	Poor	Below Average	Average	Excellent
1. The rocks are evenly placed throughout the perimeter.	<input type="radio"/>	<input type="radio"/>	<input type="radio"/>	<input checked="" type="radio"/>
2. There is no visible growth on the rocks due to over watering.	<input type="radio"/>	<input type="radio"/>	<input type="radio"/>	<input checked="" type="radio"/>
3. The rocks are graffiti free	<input type="radio"/>	<input type="radio"/>	<input type="radio"/>	<input checked="" type="radio"/>
4. The rocks are fixed and do not presenting a hazard.	<input type="radio"/>	<input type="radio"/>	<input type="radio"/>	<input checked="" type="radio"/>

3.7 Additional Comments

Please use this area for any additional comments or concerns:

Attached

Windsong Park

1.6 Additional Comments

The grass looked good, very few yellow areas.

Shrubs and trees looked good.

The area classified as the Creek Garden is misnamed based on vegetation and condition. More accurate title would be "Creek border".

2.3 Structural Detail Comments

Gazebos and Tot Lot looked good.

3.7 Park Assets Additional Comments

The basketball court had a few chipped areas. I know that kids like to use the area for skateboarding and often a nearby neighbor calls to have them chased away. But I have seen more kids skateboarding there than I have ever seen using the courts to play basketball. Perhaps we should look at taking down one hoop and having only a half court with an area where we allow skateboarding?



**Heritage Regency Park
 20171 Autumn Oak Place
 Wildomar, CA. 92595**

1.0 LANDSCAPE DETAIL

The landscape detail consists of areas that are covered by groundcover, trees, shrubs and swale that runs along the entire park. These areas are maintained by the parks landscape contractor.

1.1 Groundcover Maintenance

This pertains to the 30,248sqft of weeds that act as groundcover. The reasoning behind the weed growth is to prevent dirt from washing into the swale during rain or rain runoff.

	Poor	Below Average	Average	Excellent
1. Please rate the overall appearance of this park location.	<input type="radio"/>	<input checked="" type="radio"/>	<input type="radio"/>	<input type="radio"/>
2. The weeds are evenly mowed and trimmed along the edges.	<input type="radio"/>	<input type="radio"/>	<input checked="" type="radio"/>	<input type="radio"/>
3. The weeds are watered to a minimum to promote growth.	<input type="radio"/>	<input checked="" type="radio"/>	<input type="radio"/>	<input type="radio"/>
4. The amount of exposed dirt is held to a minimum.	<input checked="" type="radio"/>	<input type="radio"/>	<input type="radio"/>	<input type="radio"/>

1.2 Shrub Gardens

The shrubs area consists of 45,880sqft of hillside that is located around the north side wall and south side of the Dog Park.

	Poor	Below Average	Average	Excellent
1. The shrubs are green and appear healthy.	<input type="radio"/>	<input type="radio"/>	<input checked="" type="radio"/>	<input type="radio"/>
2. The shrubs are well hedged and properly shaped.	<input type="radio"/>	<input type="radio"/>	<input checked="" type="radio"/>	<input type="radio"/>
3. The gardens are adequately watered.	<input type="radio"/>	<input type="radio"/>	<input checked="" type="radio"/>	<input type="radio"/>
4. The garden is properly groomed with no trash and minimal leaves.	<input type="radio"/>	<input checked="" type="radio"/>	<input type="radio"/>	<input type="radio"/>

1.3 Trees

Original: Afghan Pine – along north side wall and south gazebo

California Sycamore – along north side wall

GDOS: Coast Live Oak – along north side wall

California Sycamore – along north and south perimeters

	Poor	Below Average	Average	Excellent
1. The trees appear healthy.	<input type="radio"/>	<input type="radio"/>	<input checked="" type="radio"/>	<input type="radio"/>
2. Tree aprons are trimmed at an adequate height.	<input type="radio"/>	<input type="radio"/>	<input checked="" type="radio"/>	<input type="radio"/>
3. The trees allow visibility throughout the park.	<input type="radio"/>	<input type="radio"/>	<input checked="" type="radio"/>	<input type="radio"/>
4. All tree limbs are attached and do not present a safety hazard.	<input type="radio"/>	<input type="radio"/>	<input checked="" type="radio"/>	<input type="radio"/>

1.4 Swale

This area pertains to the drain that runs along the 756 linear feet of park.

	Poor	Below Average	Average	Excellent
1. The Swale is clear of all debris.	<input type="radio"/>	<input type="radio"/>	<input checked="" type="radio"/>	<input type="radio"/>
2. There is a minimal amount of dirt or sand in the swale.	<input type="radio"/>	<input checked="" type="radio"/>	<input type="radio"/>	<input type="radio"/>
3. The Swale is not over run by weeds or other vegetation.	<input type="radio"/>	<input type="radio"/>	<input checked="" type="radio"/>	<input type="radio"/>
4. The cobble stones are visible and fixed along the Swale.	<input type="radio"/>	<input type="radio"/>	<input checked="" type="radio"/>	<input type="radio"/>

1.5 Additional Comments

Please use this area for any additional comments or concerns:

Attached

2.0 STRUCTURAL DETAIL

This detail is based on the main structures that are found at this location which consists of the Tot Lot, 2-Gazebos and 1- Shade Structure.

2.1 Gazebos

There are 2-Gazebos at this location; each with 3-Picnic Tables, BBQ's and Trash Can.

	Poor	Below Average	Average	Excellent
1. Please rate the overall appearance of the Gazebos.	<input type="radio"/>	<input type="radio"/>	<input checked="" type="radio"/>	<input type="radio"/>
2. The paint is in good and presentable condition.	<input type="radio"/>	<input type="radio"/>	<input checked="" type="radio"/>	<input type="radio"/>
3. The area is in proper working condition and safe for general use.	<input type="radio"/>	<input type="radio"/>	<input checked="" type="radio"/>	<input type="radio"/>
4. The Gazebos are clean of all debris and graffiti free.	<input type="radio"/>	<input type="radio"/>	<input checked="" type="radio"/>	<input type="radio"/>

2.2 Shade Structure

The shade structure is located in the center of the park with 3-Picnic Tables.

	Poor	Below Average	Average	Excellent
1. Please rate the overall appearance of the Shade Structure.	<input type="radio"/>	<input type="radio"/>	<input checked="" type="radio"/>	<input type="radio"/>
2. The paint is in good and presentable condition.	<input type="radio"/>	<input type="radio"/>	<input checked="" type="radio"/>	<input type="radio"/>
3. The area is in proper working condition and safe for general use.	<input type="radio"/>	<input type="radio"/>	<input checked="" type="radio"/>	<input type="radio"/>
4. The structure is clean of all debris and graffiti free.	<input checked="" type="radio"/>	<input type="radio"/>	<input type="radio"/>	<input type="radio"/>

2.3 Tot Lot

The Tot Lot is labeled for the age group of 5 -12 years old. Totaling 5,442sqft.

	Poor	Below Average	Average	Excellent
1. The Tot Lots are in safe and working condition.	<input type="radio"/>	<input type="radio"/>	<input checked="" type="radio"/>	<input type="radio"/>
2. The area is clean and clear of all debris or graffiti.	<input type="radio"/>	<input type="radio"/>	<input checked="" type="radio"/>	<input type="radio"/>
3. The bark is clean and clearly maintained.	<input type="radio"/>	<input type="radio"/>	<input checked="" type="radio"/>	<input type="radio"/>
4. The area is appealing and safe for the designated age group.	<input type="radio"/>	<input type="radio"/>	<input checked="" type="radio"/>	<input type="radio"/>

2.4 Dog Park

This area pertains to the 12,177sqft. that is split into two separate sections:
Large Dogs and Small Dogs.

	Poor	Below Average	Average	Excellent
1. Please rate the overall appearance of the Dog Park.	<input type="radio"/>	<input checked="" type="radio"/>	<input type="radio"/>	<input type="radio"/>
2. The Dog Park is free of all trash and debris.	<input type="radio"/>	<input checked="" type="radio"/>	<input type="radio"/>	<input type="radio"/>
3. The DG is well groomed with weeds held to a minimum.	<input type="radio"/>	<input type="radio"/>	<input checked="" type="radio"/>	<input type="radio"/>
4. The equipment is in good and safe condition.	<input type="radio"/>	<input type="radio"/>	<input checked="" type="radio"/>	<input type="radio"/>

2.5 Additional Comments

Please use this area for any additional comments or concerns:

Attached

3.0 PARK ASSETS

This category consists of park assets that require maintenance or servicing. The majority of these items are serviced by the janitorial contractor.

3.1 Basketball Court

This park contains 2-half courts with 2-hoops on a concrete surface.

	Poor	Below Average	Average	Excellent
1. The Basketball Courts are in working condition.	<input type="radio"/>	<input type="radio"/>	<input checked="" type="radio"/>	<input type="radio"/>
2. The area is safe and free of hazards.	<input type="radio"/>	<input type="radio"/>	<input checked="" type="radio"/>	<input type="radio"/>
3. The surface is in good condition.	<input type="radio"/>	<input type="radio"/>	<input checked="" type="radio"/>	<input type="radio"/>
4. The general area is appealing and welcoming for use.	<input type="radio"/>	<input type="radio"/>	<input checked="" type="radio"/>	<input type="radio"/>

3.2 Picnic Tables and Benches

The Picnic Table locations are: 3-Gazebos, 3-Shade Structure

The Bench locations are: 4-Tot Lot, 2-East Walkway 2-Large Dog Park, 2-Small Dog Park

	Poor	Below Average	Average	Excellent
1. The Picnic Tables and Benches are clean and safe for use.	<input type="radio"/>	<input type="radio"/>	<input checked="" type="radio"/>	<input type="radio"/>
2. The Picnic Tables and Benches are securely fastened down.	<input type="radio"/>	<input type="radio"/>	<input checked="" type="radio"/>	<input type="radio"/>
3. The paint is in good condition.	<input type="radio"/>	<input type="radio"/>	<input checked="" type="radio"/>	<input type="radio"/>
4. The general area is clear of debris and graffiti.	<input type="radio"/>	<input type="radio"/>	<input checked="" type="radio"/>	<input type="radio"/>

3.3 Trash Cans

The Trash Cans are located as following:
 2-Gazebos and 1-Shade Structure, 1-Large Dog Park

	Poor	Below Average	Average	Excellent
1. The trash cans are clean and the odor held to a minimum.	<input type="radio"/>	<input type="radio"/>	<input checked="" type="radio"/>	<input type="radio"/>
2. The paint is in good condition.	<input type="radio"/>	<input type="radio"/>	<input checked="" type="radio"/>	<input type="radio"/>
3. There is no signs of insects or pest in general area.	<input type="radio"/>	<input type="radio"/>	<input checked="" type="radio"/>	<input type="radio"/>
4. The park is adequately equipped with trash cans.	<input type="radio"/>	<input type="radio"/>	<input checked="" type="radio"/>	<input type="radio"/>

3.4 Dog Bag Dispenser

The Dispensers are located as following:
 1- Autumn Oak entrance, 1-Large Dog Park.

	Poor	Below Average	Average	Excellent
1. The location of Dog Bag Dispensers encourage use.	<input type="radio"/>	<input type="radio"/>	<input type="radio"/>	<input checked="" type="radio"/>
2. The dispensers are properly supplied with bags.	<input type="radio"/>	<input type="radio"/>	<input checked="" type="radio"/>	<input type="radio"/>
3. The park has an adequate amount of dispensers.	<input type="radio"/>	<input type="radio"/>	<input checked="" type="radio"/>	<input type="radio"/>
4. The dispensers are visibly appealing and in working condition.	<input type="radio"/>	<input type="radio"/>	<input checked="" type="radio"/>	<input type="radio"/>

3.5 Fencing

The majority of this park location is enclosed by chain link fencing. The Dog Park is also enclosed and separated by black vinyl coated fencing.

	Poor	Below Average	Average	Excellent
1. The fencing and posts are functioning properly	<input type="radio"/>	<input type="radio"/>	<input checked="" type="radio"/>	<input type="radio"/>
2. The paint and coating are in good, presentable condition.	<input type="radio"/>	<input type="radio"/>	<input checked="" type="radio"/>	<input type="radio"/>
3. There are no breaks or missing components.	<input type="radio"/>	<input type="radio"/>	<input checked="" type="radio"/>	<input type="radio"/>
4. The fence does not take away from the parks appearance.	<input type="radio"/>	<input type="radio"/>	<input checked="" type="radio"/>	<input type="radio"/>

3.6 Additional Comments

Please use this area for any additional comments or concerns:

Attached

Heritage Regency Park Additional Comments

1.5 Additional Comments

Overall the landscaping (weeds as per the assessment) is not very inviting. One thing that might help is some signage that explains it is a flood channel and has been landscaped accordingly. The center planter should just have all the plants/shrubs removed.

The swale looks okay.

The two ends of the park do not seem to get much weed abatement treatment.

2.5 Structural Detail Additional Comments

The gazebo near the dog park is missing a bar-b-q grill. The stand is there, just not the grill.

Shade structure is nice!

Dog park is not inviting. It needs a better solution than sandbags for blocking crawl area between bottom of chain link fence and dirt. Perhaps a poop picker up station on both sides? Shade for the benches would also be good.

3.6 Park Assets Additional Comments

Basketball court looks fine-but wonder how much they really get used.

Sign put up by Boy Scouts is in need of repair.

At some point this park and how it is used and laid out should be reevaluated. I visit this park quite often and it is usually empty or near empty. I recommend part of the reevaluation process should include surveying the neighborhoods on both sides for input. Before anyone panics over the cost of that, we can avail ourselves of Survey Monkey.

Annual Financial Summary

Total revenues for FY 2015-16 were \$360,272 and expenditures were \$313,468 resulting in a contribution of \$46,804 to the existing fund balance of \$57,871 for a total fund balance at year end of \$104,675 or 33.4% of expenditures.

The following pages are the Audited Financial Statements from Teaman, Ramirez and Smith, Inc., the City's external Auditors.

**WILDOMAR MEASURE Z PARK FUND
CITY OF WILDOMAR, CALIFORNIA**

FUND FINANCIAL STATEMENTS

For the Year Ended June 30, 2016

Prepared By:

**The City of Wildomar
Finance Department**

**Wildomar Measure Z Park Fund
Table of Contents
Year Ended June 30, 2016**

TABLE OF CONTENTS

	<u>PAGE</u>
Independent Auditors' Report	1 - 2
Basic Financial Statements:	
Fund Financial Statements	
Balance Sheet - Governmental Fund	3
Statement of Revenues, Expenditures and Changes in Fund Balances - Governmental Fund	4
Notes to Financial Statements	5 - 11
Required Supplementary Information:	
Notes to Required Supplementary Information	12
Budgetary Comparison Schedule	13

INDEPENDENT AUDITORS' REPORT

To the Honorable Mayor and Members
of the City Council
City of Wildomar, California

Report on Financial Statements

We have audited the accompanying financial statements of the Measure Z Park Fund, a special revenue fund of the City of Wildomar, California, as of and for the year ended June 30, 2016, and the related notes to the financial statements, which collectively comprise the Measure Z Park Fund's basic financial statements as listed in the table of contents.

Management's Responsibility for the Financial Statements

Management is responsible for the preparation and fair presentation of these financial statements in accordance with accounting principles generally accepted in the United States of America; this includes the design, implementation, and maintenance of internal control relevant to the preparation and fair presentation of financial statements that are free from material misstatement, whether due to fraud or error.

Auditor's Responsibility

Our responsibility is to express opinions on these financial statements based on our audit. We conducted our audit in accordance with auditing standards generally accepted in the United States of America and the standards applicable to financial audits contained in *Government Auditing Standards*, issued by the Comptroller General of the United States. Those standards require that we plan and perform the audit to obtain reasonable assurance whether the financial statements are free from material misstatement.

An audit involves performing procedures to obtain audit evidence about the amounts and disclosures in the financial statements. The procedures selected depend on the auditor's judgment, including the assessment of the risks of material misstatement of the financial statements, whether due to fraud or error. In making those risk assessments, the auditor considers internal control relevant to the City's preparation and fair presentation of the financial statements in order to design audit procedures that are appropriate in the circumstances, but not for the purpose of expressing an opinion on the effectiveness of the City's internal control. Accordingly, we express no such opinion. An audit also includes evaluating the appropriateness of accounting policies used and the reasonableness of significant accounting estimates made by management, as well as evaluating the overall presentation of the financial statements.

We believe that the audit evidence we have obtained is sufficient and appropriate to provide a basis for our audit opinions.

Opinions

In our opinion, the financial statements referred to above present fairly, in all material respects, the respective financial position of the Measure Z Park Fund, as of June 30, 2016, and the respective changes in financial position for the year then ended in accordance with accounting principles generally accepted in the United States of America.

BASIC FINANCIAL STATEMENTS

Wildomar Measure Z Park Fund
Balance Sheet
Governmental Fund
June 30, 2016

ASSETS

Pooled Cash and Investments	\$ 119,960
Accounts Receivable	150
Due from Other Governments	19,808
Prepaid Items	<u>389</u>
Total Assets	<u><u>\$ 140,307</u></u>

LIABILITIES

Accounts Payable	\$ 34,601
Accrued Liabilities	<u>1,031</u>
Total Liabilities	<u>35,632</u>

FUND BALANCES

Nonspendable	389
Restricted for:	
Community Development Projects	<u>104,286</u>
Total Fund Balances	<u><u>\$ 104,675</u></u>

The accompanying notes are an integral part of this statement.

Wildomar Measure Z Park Fund
Statement of Revenues, Expenditures and Changes in Fund Balances
Governmental Fund
For the Year Ended June 30, 2016

REVENUES

Intergovernmental	\$ 339,359
Charges for Services	20,873
Miscellaneous	40
	360,272
Total Revenues	360,272

EXPENDITURES

Current:	
General Government	6,185
Community Development	307,283
	313,468

Total Expenditures	313,468
--------------------	---------

Excess (Deficiency) of Revenues Over (Under) Expenditures	46,804
--	--------

Fund Balances - Beginning of Year	57,871
-----------------------------------	--------

Fund Balances - End of Year	\$ 104,675
-----------------------------	------------

Wildomar Measure Z Park Fund
Notes to Financial Statements
June 30, 2016

1) SUMMARY OF SIGNIFICANT ACCOUNTING POLICIES

a. Description of the Reporting Entity

The Wildomar Measure Z Park Fund was established on November 6, 2012, pursuant to voter-approved annual parcel assessment to assist in the funding of park operations and related activities. On February 13, 2013, the City Council approved Resolution 2013-5 establishing the Measure Z Oversight and Advisory Committee and appointing 5 residents as committee members.

The Measure Z Park Fund is included as a special revenue fund of the City of Wildomar (the City) and, accordingly, the accompanying fund financial statements are included as a special revenue fund of the basic financial statements prepared by the City. The accompanying financial statements are intended to reflect the financial position of operations for the Measure Z Park Fund only and do not purport to, and do not, present the financial position of the City of Wildomar, California. Separate financial statements are prepared for the City of Wildomar, and may be obtained from the City.

b. Government-wide and Fund Financial Statements

The Measure Z Park Fund's financial statements are prepared in conformity with accounting principles generally accepted in the United States of America. The Government Accounting Standards Board is the acknowledged standard setting body for establishing accounting and financial reporting standards followed by governmental entities in the United States of America.

The government-wide financial statements (i.e., the statement of net position and the statement of activities) report information on all of the nonfiduciary activities of the fund. Governmental activities are normally supported by taxes and intergovernmental revenues.

The Statement of Activities demonstrates the degree to which the direct expenses of a given function or segment, are offset by program revenues. Direct expenses are those that are clearly identifiable with a specific function or segment. Program revenues include: 1) charges to customers or applicants who purchase, use, or directly benefit from goods, services, or privileges provided by a given function or segment, and 2) grants and contributions that are restricted to meeting the operational or capital requirements of a particular function or segment. Taxes and other items not properly included among program revenues are reported instead as general revenues.

c. Measurement Focus, Basis of Accounting, and Financial Statement Presentation

The government-wide financial statements are reported using the *economic resources measurement focus* and the *accrual basis of accounting*. Revenues are recorded when earned and expenses are recorded when a liability is incurred, regardless of the timing of related cash flows. Grants and similar items are recognized as revenue as soon as all eligibility requirements imposed by the provider have been met.

Wildomar Measure Z Park Fund
Notes to Financial Statements
June 30, 2016

1) SUMMARY OF SIGNIFICANT ACCOUNTING POLICIES - Continued

c. Measurement Focus, Basis of Accounting, and Financial Statement Presentation - Continued

Governmental fund financial statements are reported using the current financial resources measurement focus and the modified accrual basis of accounting. Revenues are recognized as soon as they are both measurable and available. Revenues are considered to be available when they are collectible within the current period or soon enough thereafter to pay liabilities of the current period. For this purpose, the government considers revenues to be available if they are collected within 60 days of the end of the current fiscal year. Expenditures generally are recorded when a liability is incurred, as under accrual accounting. However, debt service expenditures, as well as expenditures related to compensated absences and claims and judgments, are recorded only when payment is due.

When both restricted and unrestricted resources are available for use, it is the Fund's policy to use restricted resources first, and then unrestricted resources as they are needed.

d. Assets, Deferred Outflows/Inflows of Resources, Liabilities, and Net Position or Equity

Cash and Investments

The City's cash and cash equivalents are considered to be cash on hand, demand deposits, and short-term investments with original maturities of three months or less from the date of acquisition. For financial statement presentation purposes, cash and investments are shown as both restricted and unrestricted cash and investments in the governmental funds.

Investments are reported at fair value. The City's policy is to hold investments until maturity or until market values equal or exceed cost. The State Treasurer's Investment Pool operates in accordance with appropriate state laws and regulations. The reported value of the pool is the same as the fair value of the pool shares.

Capital Assets

Capital assets, which include property, plant and equipment, and infrastructure assets (e.g., roads, bridges, sidewalks and similar items), are reported in the governmental activities columns in the government-wide financial statements. Capital assets are defined by the government as assets with an initial, individual cost of more than \$5,000 (amount not rounded) and an estimated useful life in excess of three years. Such assets are recorded at the historical cost or estimated historical cost if purchased or constructed. Donated capital assets are recorded at estimated fair value at the date of donation.

Wildomar Measure Z Park Fund
Notes to Financial Statements
June 30, 2016

1) SUMMARY OF SIGNIFICANT ACCOUNTING POLICIES - Continued

d. Assets, Deferred Outflows/Inflows of Resources, Liabilities, and Net Position or Equity - Continued

Capital Assets - Continued

In accordance with GASB Statement No. 34, the City has reported all general infrastructure assets.

The costs of normal maintenance and repairs that do not add to the value of the asset or materially extend the asset's lives are not capitalized. Major outlays for capital assets and improvements are capitalized as projects are constructed.

Property, plant, equipment, and infrastructure are depreciated using the straight-line, half-year convention method over the following estimated useful lives:

Assets	Years
Building and Improvements	10 to 30 years
Equipment and Furniture	3 to 20 years
Vehicles	5 to 10 years
Infrastructure	10 to 50 years
Software	5 to 10 years

Deferred Outflows/Inflows of Resources

In addition to assets, the balance sheet will sometimes report a separate section for deferred outflows of resources. This separate financial statement element, *deferred outflows of resources*, represents a consumption of fund balance that applies to a future period(s) and so will *not* be recognized as an outflow of resources (expense/expenditure) until then. Currently, the Fund does not report any deferred outflows.

In addition to liabilities, the balance sheet will sometimes report a separate section for deferred inflows of resources. This separate financial statement element, *deferred inflows of resources*, represents an acquisition of fund balance that applies to a future period(s) and so will *not* be recognized as an inflow of resources (revenue) until that time. Currently, the Fund does not report any deferred inflows.

Compensated Absences

Vacation pay is payable to employees at the time a vacation is taken or upon termination of employment. The maximum number of vacation days an employee can accrue is 40 days. A maximum of five vacation days per year may be converted to compensation.

Wildomar Measure Z Park Fund
Notes to Financial Statements
June 30, 2016

1) SUMMARY OF SIGNIFICANT ACCOUNTING POLICIES - Continued

d. Assets, Deferred Outflows/Inflows of Resources, Liabilities, and Net Position or Equity - Continued

Compensated Absences - Continued

Sick leave is payable when an employee is unable to work because of illness. Sick leave is convertible to vacation at the rate of ten (10) days of sick leave to one (1) day of vacation.

The liability for compensated absences will be paid in future years from the City's General Fund.

Fund Equity

In the fund financial statements, government funds report the following fund balance classification:

Nonspendable include amounts that cannot be spent because they are either (a) not in spendable form or (b) legally or contractually required to be maintained intact.

Restricted include amounts that are constrained on the use of resources by either, (a) external creditors, grantors, contributions, or laws of regulations of other governments or (b) by law through constitutional provisions or enabling legislation.

Committed include amounts that can only be used for specific purposes pursuant to constraints imposed by formal action of the government's highest authority, the City Council. The formal action that is required to be taken to establish, modify, or rescind a fund balance commitment is a resolution.

Assigned include amounts that are constrained by the government's intent to be used for specific purposes, but are neither restricted nor committed. The City Manager is authorized to assign amounts to a specific purpose, which was established by the governing body in Resolution No. 2011-32 approved on June 21, 2011.

Unassigned include the residual amounts that have not been restricted, committed, or assigned to specific purposes.

Net Position

GASB No. 63 requires that the difference between assets, liabilities and deferred outflows/inflows of resources be reported as net position. Net position is classified as either net investment in capital assets, restricted, or unrestricted.

Wildomar Measure Z Park Fund
Notes to Financial Statements
June 30, 2016

1) SUMMARY OF SIGNIFICANT ACCOUNTING POLICIES - Continued

d. Assets, Deferred Outflows/Inflows of Resources, Liabilities, and Net Position or Equity - Continued

Net Position - Continued

Net position classified as net investment in capital assets consists of capital assets, net of accumulated depreciation and reduced by the outstanding principal of related debt. Restricted net position is the net position that has external constraints placed on them by creditors, grantors, contributors, laws, or regulations of other governments, or through constitutional provisions, or enabling legislation. Unrestricted net position consists of net position that does not meet the definition of net investment in capital assets or restricted net position.

Use of Estimates

The preparation of financial statements in conformity with accounting principles generally accepted in the United States of America requires management to make estimates and assumptions that affect the reported amounts of assets and liabilities, deferred outflows/inflows of resources, and disclosure of contingent assets and liabilities at the date of the financial statements and the reported amounts of revenues and expenditures/expenses during the reported period. Actual results could differ from those estimates.

Functional Classifications

Expenditures of the governmental funds are classified by function. Functional classifications are defined as General Government which includes legislative activities, City Clerk, City Attorney, City Manager as well as management, community development or supportive services across more than one functional area.

Accounting Changes

Governmental Accounting Standards Board Statement No. 72 - Fair Value Measurement and Application. In February of 2015, GASB issued Statement No. 72, Fair Value Measurement and Application. This Statement addresses accounting and financial reporting issues related to fair value measurements. The definition of fair value is the price that would be received to sell an asset or paid to transfer a liability in an orderly transaction between market participants at the measurement date. This Statement provides guidance for determining a fair value measurement for financial reporting purposes. This Statement also provides guidance for applying fair value to certain investments and disclosures related to all fair value measurements. Statement No. 72 is effective for periods beginning after June 15, 2015. The City has implemented GASB No. 72 which is reflected on these financial statements.

Wildomar Measure Z Park Fund
Notes to Financial Statements
June 30, 2016

1) SUMMARY OF SIGNIFICANT ACCOUNTING POLICIES - Continued

d. Assets, Deferred Outflows/Inflows of Resources, Liabilities, and Net Position or Equity - Continued

Encumbrances

Encumbrances are estimations of costs related to unperformed contracts for goods and services. These commitments are recorded for budgetary control purposes in the fund. Encumbrances represent the estimated amount of the expenditure ultimately to result if unperformed contracts in process at year-end are completed. They do not constitute expenditures or estimated liabilities.

Budget Basis of Accounting

Budgets for governmental funds are adopted on a basis consistent with generally accepted accounting principles (GAAP).

2) CASH AND INVESTMENTS

As of June 30, 2016, cash and investments were reported in the accompanying financial statements as follows:

Governmental Fund	\$ <u>119,960</u>
-------------------	-------------------

The Measure Z Park Fund is pooled with the City of Wildomar's cash and investments in order to generate optimum interest earnings. The information required by GASB Statement No. 40 related to authorized investments, credit risk, etc. is available in the comprehensive annual financial report of the City.

3) FAIR VALUE MEASUREMENTS

Governmental Accounting Standards Board (GASB) Statement No. 72, Fair Value Measurements and Application, provides the framework for measuring fair value. The framework provides a fair value hierarchy that prioritizes the inputs to valuation techniques used to measure fair value with Level 1 given the highest priority and Level 3 the lowest priority. The three levels of the fair value hierarchy are as follows:

Level 1 inputs are quoted prices (unadjusted) in active markets for identical assets or liabilities that the organization has the ability to access at the measurement date.

Level 2 inputs are inputs other than quoted prices included within *Level 1* that are observable for the asset or liability, either directly or indirectly. *Level 2* inputs include the following:

- a. Quoted prices for similar assets or liabilities in active markets.
- b. Quoted prices for identical or similar assets or liabilities in markets that are not active.

Wildomar Measure Z Park Fund
Notes to Financial Statements
June 30, 2016

3) FAIR VALUE MEASUREMENTS - Continued

- a. Inputs other than quoted prices that are observable for the asset or liability (for example, interest rates and yield curves observable at commonly quoted intervals, volatilities, prepayment speeds, loss severities, credit risks, and default rates).
- b. Inputs that are derived principally from or corroborated by observable market data by correlation or other means (market-corroborated inputs).

Level 3 inputs are unobservable inputs for the asset or liability.

As explained in Note 2, the Measure Z Park Fund has its investments pooled with the City. The cash and investments reflected is a portion of the City's overall cash and investments. Refer to the City's financial statements for additional information relating to categorization of investment types.

REQUIRED SUPPLEMENTARY INFORMATION

Wildomar Measure Z Park Fund
Notes to Required Supplementary Information
June 30, 2016

Budgetary Comparison Information

General Budget Policies

The City Council approves each year's budget prior to the beginning of the new fiscal year. Public hearings are conducted prior to its adoption by the Council. Supplemental appropriations, where required during the period, are also approved by the Council. In most cases, expenditures may not exceed appropriations at the function level. At fiscal year-end, all operating budget appropriations lapse.

Encumbrances

Encumbrances are estimations of costs related to unperformed contracts for goods and services. These commitments are recorded for budgetary control purposes in the fund. Encumbrances represent the estimated amount of the expenditure ultimately to result if unperformed contracts in process at year-end are completed. They do not constitute expenditures or estimated liabilities.

Budget Basis of Accounting

Budgets for governmental funds are adopted on a basis consistent with generally accepted accounting principles (GAAP).

Wildomar Measure Z Park Fund
Budgetary Comparison Schedule
Year Ended June 30, 2016

	Budgeted Amounts		Actual Amounts	Variance with Final Budget
	Original	Final		
Budgetary Fund Balance, July 1	\$ 57,871	\$ 57,871	\$ 57,871	\$ -
Resources (Inflows):				
Intergovernmental	324,700	324,700	339,359	14,659
Charges for Services	5,100	5,100	20,873	15,773
Miscellaneous	500	500	40	(460)
	<u>388,171</u>	<u>388,171</u>	<u>418,143</u>	<u>29,972</u>
Amounts Available for Appropriations				
	<u>388,171</u>	<u>388,171</u>	<u>418,143</u>	<u>29,972</u>
Charges to Appropriations (Outflow):				
General Government	24,300	10,100	6,185	3,915
Community Development	299,600	313,800	307,283	6,517
	<u>323,900</u>	<u>323,900</u>	<u>313,468</u>	<u>10,432</u>
Total Charges to Appropriations				
	<u>323,900</u>	<u>323,900</u>	<u>313,468</u>	<u>10,432</u>
Budgetary Fund Balance, June 30	<u>\$ 64,271</u>	<u>\$ 64,271</u>	<u>\$ 104,675</u>	<u>\$ 40,404</u>

Measure Z Oversight Advisory Committee
Agenda Item #2.2
GENERAL BUSINESS
Meeting Date: May 10, 2017

TO: Chairman and Committee Members
FROM: Gary Nordquist, City Manager
SUBJECT: Park Assessment Listing

STAFF REPORT

RECOMMENDATION:

Staff recommends that the Committee review and file.

DISCUSSION:

At a prior Committee meeting, staff was asked to provide additional information regarding the assessment rolls which are provided by Webb Engineering to the County Assessor's office. The following report provides the requested information by assessor parcel number (apn) and for developed parcels the address is provided.

Submitted and Approved by:
Gary Nordquist
City Manager

ATTACHMENTS:

Park Assessment Tax Listing

City of Wildomar
Measure Z Parks Tax
District Report
Fiscal Year 2016-17

County Levy Detail	<u>Section 1</u>
Hand Bills / SBEs Detail	<u>Section 2</u>
District Delinquency Detail	<u>Section 3</u>
Exempt Parcels Detail	<u>Section 4</u>

DISTRICT SUMMARY

Parcels Levied	12,544
Parcels Exempt	362
Total Parcels in District	12,906
Taxes Enrolled on Secured Tax Roll	\$354,389
SBE Taxes Levied	\$168
Hand Bill Taxes Levied	\$0
Total Taxes Levied in District	\$354,557
FY 2016-17 Delinquency to Date	\$12,916
Prior Years Delinquency	\$29,400
Total District Delinquency	\$42,316

Prepared for:



March, 2017

SECTION 1
County Levy



APN	OWNER NAME	SITUS ADDRESS	2017 LEVY AMOUNT ⁽¹⁾
361021001-4	DEMELLO CYNTHIA ELAINE	NO SITUS ADDRESS ON FILE	\$28.00
361021002-5	SINGH BALVINDER	32403 COTTONWOOD CANYON RD	\$28.00
361021003-6	HATCH ERWIN R	32433 COTTONWOOD CANYON RD	\$28.00
361021004-7	DELACEY JOSEPH	NO SITUS ADDRESS ON FILE	\$33.00
361021005-8	DELACEY JOSEPH	NO SITUS ADDRESS ON FILE	\$33.00
361021006-9	GRAVES VINCENT R	NO SITUS ADDRESS ON FILE	\$28.00
361021007-0	DELACEY JOSEPH	NO SITUS ADDRESS ON FILE	\$33.00
361021008-1	DISHOIAN VARTKES N	NO SITUS ADDRESS ON FILE	\$28.00
361021009-2	VANPELT KATHY ROSE	24889 GARBANI RD	\$28.00
361021010-2	ADAMS RUSSELL E	24995 GARBANI RD	\$28.00
361021011-3	PETERSON JAMES	32105 SUNSET AVE	\$28.00
361021013-5	CISNEROS 2012 REVOCABLE LIVING TRUST	NO SITUS ADDRESS ON FILE	\$28.00
361021015-7	RIGGLE PEGGIE	24992 OAKTREE LN	\$28.00
361021016-8	NG MAN NANG	NO SITUS ADDRESS ON FILE	\$28.00
361021017-9	NG MAN NANG	NO SITUS ADDRESS ON FILE	\$28.00
361021018-0	NG MAN NANG	NO SITUS ADDRESS ON FILE	\$28.00
361021019-1	BALDWIN ALLEN W	32400 COTTONWOOD CANYON RD	\$28.00
361021020-1	HATCH SIMON	32420 COTTONWOOD CANYON RD	\$33.00
361021021-2	PREMEAUX RICKY EUGENE	32470 COTTONWOOD CANYON RD	\$28.00
361021022-3	MYERS DAVID SCOTT	NO SITUS ADDRESS ON FILE	\$33.00
361021023-4	KIRKBRIDE EDWARD J	32225 SUNSET AVE	\$28.00
361021024-5	GORDINEER RAY L	NO SITUS ADDRESS ON FILE	\$28.00
361021025-6	MOUNT SCOTT ALAN	24990 MERCER LN	\$28.00
361021026-7	ORNELAS JESS	32325 SUNSET AVE	\$28.00
361021027-8	GARCIA FERNANDO	24785 MERCER LN	\$33.00
361021028-9	LOPEZ UBALDO	24968 ORANGE ST	\$28.00
361021029-0	CAMBEROS PEDRO A	NO SITUS ADDRESS ON FILE	\$33.00
361021034-4	BAKER MARK A	NO SITUS ADDRESS ON FILE	\$28.00
361021035-5	BAKER MARK A	NO SITUS ADDRESS ON FILE	\$28.00
361030001-2	KIM PETER	NO SITUS ADDRESS ON FILE	\$28.00
361030003-4	COUNTRY CLUB HOLDINGS	NO SITUS ADDRESS ON FILE	\$28.00
361030004-5	DAVIS CRAIG A	NO SITUS ADDRESS ON FILE	\$28.00
361030006-7	DAVIS RENE J	24140 BEVERLY ST	\$28.00
361030007-8	LAMB COTTON MONA L	NO SITUS ADDRESS ON FILE	\$28.00
361030008-9	DAVIS GEORGE I	NO SITUS ADDRESS ON FILE	\$28.00
361030010-0	DAVIS GEORGE I	NO SITUS ADDRESS ON FILE	\$28.00
361030014-4	DAVIS CRAIG A	NO SITUS ADDRESS ON FILE	\$28.00
361030016-6	DAVIS CRAIG A	24118 BEVERLY ST	\$28.00
361030018-8	DAVIS CRAIG A	24144 BEVERLY ST	\$28.00
361041001-6	BRANSTETTER NANCY MAE	NO SITUS ADDRESS ON FILE	\$28.00
361041002-7	BRANSTETTER NANCY MAE	NO SITUS ADDRESS ON FILE	\$28.00
361041003-8	WHITE STEPHEN V	NO SITUS ADDRESS ON FILE	\$28.00
361041004-9	WHITE STEPHEN V	NO SITUS ADDRESS ON FILE	\$28.00
361041005-0	WHITE STEPHEN V	24065 HEMLOCK ST	\$28.00
361041006-1	TEJEDA IGNACIO	NO SITUS ADDRESS ON FILE	\$33.00
361041007-2	FIN INV	NO SITUS ADDRESS ON FILE	\$33.00
361041008-3	BROWN NOUSHIN	NO SITUS ADDRESS ON FILE	\$33.00
361041009-4	OUTERBRIDGE MARILYN	NO SITUS ADDRESS ON FILE	\$33.00
361041010-4	CHOWDHURY MAINUDDIN	NO SITUS ADDRESS ON FILE	\$28.00
361041011-5	LEWIS RAINA	24120 ACACIA ST	\$28.00
361041012-6	LEWIS RAINA	NO SITUS ADDRESS ON FILE	\$28.00
361041013-7	HUAYNATE ROLANDO	NO SITUS ADDRESS ON FILE	\$28.00
361041014-8	FIN INV	NO SITUS ADDRESS ON FILE	\$33.00
361041015-9	F I N INV	NO SITUS ADDRESS ON FILE	\$33.00
361041016-0	WHITE STEPHEN V	NO SITUS ADDRESS ON FILE	\$28.00
361041017-1	MARQUIS TRADEMARK INV	NO SITUS ADDRESS ON FILE	\$28.00
361041018-2	GARCIA ALFRED M	NO SITUS ADDRESS ON FILE	\$28.00
361041019-3	GARCIA ALFRED M	24020 ACACIA ST	\$28.00
361041020-3	SCHAEFER CHARLES	24010 ACACIA ST	\$28.00

APN	OWNER NAME	SITUS ADDRESS	2017 LEVY AMOUNT ⁽¹⁾
361042001-9	CHAVEZ MIGUEL	NO SITUS ADDRESS ON FILE	\$28.00
361042002-0	THOLEN ADELE C	NO SITUS ADDRESS ON FILE	\$33.00
361042003-1	KRACK DOROTHY E	NO SITUS ADDRESS ON FILE	\$28.00
361042004-2	HOLGUIN STEVEN	NO SITUS ADDRESS ON FILE	\$33.00
361042005-3	VAN SLOTEN RICHARD R	NO SITUS ADDRESS ON FILE	\$33.00
361042006-4	HARRIS SALLY NOBLES	NO SITUS ADDRESS ON FILE	\$28.00
361042007-5	HOLGUIN STEVEN	NO SITUS ADDRESS ON FILE	\$33.00
361042008-6	CABADAS ROSAURA	NO SITUS ADDRESS ON FILE	\$28.00
361042011-8	BARNES BENJAMIN J	24242 ACACIA ST	\$28.00
361042012-9	BARNES BENJAMIN J	NO SITUS ADDRESS ON FILE	\$28.00
361042013-0	JURMANN YVONNE	NO SITUS ADDRESS ON FILE	\$28.00
361042014-1	JURMANN YVONNE	NO SITUS ADDRESS ON FILE	\$28.00
361042015-2	ADAMS JAMES H	24190 ACACIA ST	\$28.00
361042016-3	ADAMS JAMES H	NO SITUS ADDRESS ON FILE	\$28.00
361042017-4	STOLARZ JOE	NO SITUS ADDRESS ON FILE	\$28.00
361042018-5	STOLARZ JOE	NO SITUS ADDRESS ON FILE	\$28.00
361042019-6	MIHOVETZ JOHN R	NO SITUS ADDRESS ON FILE	\$28.00
361042020-6	MIHOVETZ JOHN R	NO SITUS ADDRESS ON FILE	\$28.00
361042021-7	MALEKI FARHOOD	32035 CEDAR ST	\$28.00
361043001-2	OLAN ARGERIA O	24131 ACACIA ST	\$28.00
361043002-3	OLAN ARGERIA O	24145 ACACIA ST	\$33.00
361043003-4	MCLEAN RONALD	NO SITUS ADDRESS ON FILE	\$28.00
361043004-5	GOMEZ ZOSIMO LUGO	24187 ACACIA ST	\$28.00
361043007-8	CASSINI RONALD	NO SITUS ADDRESS ON FILE	\$33.00
361043008-9	DELPHENICH GARY MARK	NO SITUS ADDRESS ON FILE	\$28.00
361043009-0	BURROWS E C	NO SITUS ADDRESS ON FILE	\$28.00
361043010-0	BURROWS E C	NO SITUS ADDRESS ON FILE	\$28.00
361043011-1	CASSINI RONALD D	NO SITUS ADDRESS ON FILE	\$33.00
361043012-2	CASSINI RONALD D	NO SITUS ADDRESS ON FILE	\$33.00
361043013-3	HIRSCH MARILYN J	NO SITUS ADDRESS ON FILE	\$28.00
361043014-4	GONZALEZ NICOLAS	NO SITUS ADDRESS ON FILE	\$28.00
361043015-5	GONZALEZ NICOLAS	NO SITUS ADDRESS ON FILE	\$28.00
361043016-6	SMITH STANLEY B	NO SITUS ADDRESS ON FILE	\$28.00
361043017-7	SMITH STANLEY B	NO SITUS ADDRESS ON FILE	\$28.00
361043018-8	SMITH STANLEY B	NO SITUS ADDRESS ON FILE	\$28.00
361043019-9	STOKES FREDRICK L	NO SITUS ADDRESS ON FILE	\$28.00
361043020-9	STOKES FREDRICK L	NO SITUS ADDRESS ON FILE	\$28.00
361043021-0	HARRIS ROBERT A	NO SITUS ADDRESS ON FILE	\$28.00
361044001-5	SCHAEFER CHARLES	NO SITUS ADDRESS ON FILE	\$28.00
361044002-6	SCHAEFER CHARLES E	24025 ACACIA ST	\$28.00
361044003-7	CASSINI RONALD D	NO SITUS ADDRESS ON FILE	\$33.00
361044004-8	CASSINI RONALD D	NO SITUS ADDRESS ON FILE	\$33.00
361044005-9	RMT PROP	NO SITUS ADDRESS ON FILE	\$28.00
361044006-0	RMT PROP	24081 ACACIA ST	\$28.00
361044007-1	RMT PROP	NO SITUS ADDRESS ON FILE	\$28.00
361044008-2	LIN DIMITRI YU	NO SITUS ADDRESS ON FILE	\$28.00
361044009-3	LIN DIMITRI YU	NO SITUS ADDRESS ON FILE	\$28.00
361044010-3	STOKES FREDERICK L	24120 MANZANITA ST	\$28.00
361044011-4	STOKES FREDERICK L	NO SITUS ADDRESS ON FILE	\$28.00
361044012-5	STOKES FREDERICK L	NO SITUS ADDRESS ON FILE	\$28.00
361044013-6	LOSACCO KENNETH R	NO SITUS ADDRESS ON FILE	\$33.00
361044014-7	LOSACCO KENNETH R	NO SITUS ADDRESS ON FILE	\$33.00
361044015-8	HARRELL STEVEN V & JO ANNE REV LIVING TRUST	NO SITUS ADDRESS ON FILE	\$28.00
361044018-1	HARRELL STEVEN V & JO ANNE REV TRUST	24002 MANZANITA ST	\$28.00
361051001-7	WHITE STEPHEN V	NO SITUS ADDRESS ON FILE	\$28.00
361051002-8	WHITE STEPHEN V	NO SITUS ADDRESS ON FILE	\$28.00
361051003-9	WELLS KATHALEEN	NO SITUS ADDRESS ON FILE	\$28.00
361051004-0	COX MARY ANNETTE	NO SITUS ADDRESS ON FILE	\$28.00
361051005-1	COX MARY ANNETTE	NO SITUS ADDRESS ON FILE	\$28.00

APN	OWNER NAME	SITUS ADDRESS	2017 LEVY AMOUNT ⁽¹⁾
361051006-2	COX MARY ANNETTE	NO SITUS ADDRESS ON FILE	\$28.00
361051007-3	TURNER PHLLIS JEAN	NO SITUS ADDRESS ON FILE	\$28.00
361051008-4	COX MARY ANNETTE	NO SITUS ADDRESS ON FILE	\$28.00
361051009-5	COX MARY ANNETTE	NO SITUS ADDRESS ON FILE	\$28.00
361051010-5	COX MARY ANNETTE	NO SITUS ADDRESS ON FILE	\$28.00
361051011-6	SANCHEZ ELISEO R	NO SITUS ADDRESS ON FILE	\$28.00
361051012-7	COX MARY ANNETTE	NO SITUS ADDRESS ON FILE	\$28.00
361051013-8	COX MARY ANNETTE	NO SITUS ADDRESS ON FILE	\$28.00
361051014-9	COX MARY ANNETTE	NO SITUS ADDRESS ON FILE	\$28.00
361051015-0	COX MARY ANNETTE	NO SITUS ADDRESS ON FILE	\$28.00
361051016-1	COX MARY ANNETTE	NO SITUS ADDRESS ON FILE	\$28.00
361051017-2	COX MARY ANNETTE	NO SITUS ADDRESS ON FILE	\$28.00
361051018-3	COX MARY ANNETTE	NO SITUS ADDRESS ON FILE	\$28.00
361051019-4	COX MARY ANNETTE	NO SITUS ADDRESS ON FILE	\$28.00
361051020-4	COX MARY ANNETTE	NO SITUS ADDRESS ON FILE	\$28.00
361051021-5	TONEY ALVIN G	NO SITUS ADDRESS ON FILE	\$33.00
361052001-0	COX MARY ANNETTE	NO SITUS ADDRESS ON FILE	\$28.00
361052002-1	COX MARY ANNETTE	NO SITUS ADDRESS ON FILE	\$28.00
361052003-2	COX MARY ANNETTE	NO SITUS ADDRESS ON FILE	\$28.00
361052004-3	COX MARY ANNETTE	NO SITUS ADDRESS ON FILE	\$28.00
361052005-4	COX MARY ANNETTE	NO SITUS ADDRESS ON FILE	\$28.00
361052006-5	COX MARY ANNETTE	NO SITUS ADDRESS ON FILE	\$28.00
361052007-6	COX MARY ANNETTE	NO SITUS ADDRESS ON FILE	\$28.00
361052008-7	COX MARY ANNETTE	NO SITUS ADDRESS ON FILE	\$28.00
361052009-8	COX MARY ANNETTE	NO SITUS ADDRESS ON FILE	\$28.00
361052010-8	COX MARY ANNETTE	NO SITUS ADDRESS ON FILE	\$28.00
361052011-9	COX MARY ANNETTE	NO SITUS ADDRESS ON FILE	\$28.00
361052012-0	COX MARY ANNETTE	NO SITUS ADDRESS ON FILE	\$28.00
361052013-1	COX MARY ANNETTE	NO SITUS ADDRESS ON FILE	\$28.00
361052014-2	COX MARY ANNETTE	NO SITUS ADDRESS ON FILE	\$28.00
361052015-3	COX MARY ANNETTE	NO SITUS ADDRESS ON FILE	\$28.00
361052016-4	COX MARY ANNETTE	NO SITUS ADDRESS ON FILE	\$28.00
361053004-6	CRANDALL DALE R	NO SITUS ADDRESS ON FILE	\$28.00
361053005-7	LISHERNESS HARLEY	NO SITUS ADDRESS ON FILE	\$28.00
361053006-8	LISHERNESS HARLEY	NO SITUS ADDRESS ON FILE	\$28.00
361053007-9	LISHERNESS HARLEY	NO SITUS ADDRESS ON FILE	\$28.00
361053008-0	BUSCH NORMAN F	NO SITUS ADDRESS ON FILE	\$28.00
361053009-1	BLOSSOM WILLIAM C	NO SITUS ADDRESS ON FILE	\$28.00
361053010-1	BLOSSOM WILLIAM C	NO SITUS ADDRESS ON FILE	\$28.00
361053011-2	CUTHILL GARY	32076 SPRUCE AVE	\$28.00
361054001-6	KURTZ TANNA	NO SITUS ADDRESS ON FILE	\$33.00
361054002-7	KURTZ TANNA	NO SITUS ADDRESS ON FILE	\$33.00
361054003-8	KURTZ TANNA	NO SITUS ADDRESS ON FILE	\$33.00
361054004-9	GREER ISAAC	NO SITUS ADDRESS ON FILE	\$28.00
361054005-0	GREER ISAAC	NO SITUS ADDRESS ON FILE	\$28.00
361054006-1	SOMARRIBA VENTURA ESTATE OF	NO SITUS ADDRESS ON FILE	\$33.00
361054007-2	PINKNEY D TIMOTHY	NO SITUS ADDRESS ON FILE	\$28.00
361054008-3	BERGSTROM VICTORIA	NO SITUS ADDRESS ON FILE	\$28.00
361054011-5	MARTIN LAUREN	32117 SPRUCE AVE	\$28.00
361054012-6	MENCHACA FABIAN	24330 MANZANITA ST	\$28.00
361054013-7	HICKS MARTIN J	24320 MANZANITA ST	\$28.00
361054014-8	TAYLOR DONALD G	24310 MANZANITA ST	\$28.00
361054015-9	SHERMAN SEAN M	24300 MANZANITA ST	\$28.00
361054016-0	ALLSTATE INTERSTATE INV	24290 MANZANITA ST	\$28.00
361054017-1	ARMENDARIZ EDUARDO	24280 MANZANITA ST	\$28.00
361054018-2	SANTOS JOHN MICHAEL	24270 MANZANITA ST	\$28.00
361054019-3	SANTOS JOHN MICHAEL	NO SITUS ADDRESS ON FILE	\$28.00
361054020-3	MISHKANIAN SOLOMON	NO SITUS ADDRESS ON FILE	\$28.00
361054025-8	SKALA MICHAEL LEE	32011 SPRUCE AVE	\$28.00

APN	OWNER NAME	SITUS ADDRESS	2017 LEVY AMOUNT ⁽¹⁾
361054026-9	WILSON MARYANN	32065 SPRUCE AVE	\$28.00
361061001-8	LUNA ISIDORO IBARRA	24011 MANZANITA ST	\$28.00
361061002-9	MAGNIFICENT SEVEN IRREVOCABLE TRUST	NO SITUS ADDRESS ON FILE	\$28.00
361061003-0	CASSINI RONALD	NO SITUS ADDRESS ON FILE	\$33.00
361061004-1	GONZALEZ ROSA	NO SITUS ADDRESS ON FILE	\$28.00
361061005-2	GONZALEZ ROSA	24075 MANZANITA ST	\$28.00
361061007-4	PEREZ ROBERTO H	NO SITUS ADDRESS ON FILE	\$28.00
361061008-5	DORMAN MILLIE	NO SITUS ADDRESS ON FILE	\$28.00
361061009-6	BARNARD NORMAN W	NO SITUS ADDRESS ON FILE	\$28.00
361061010-6	MACIEL DAVID G	24124 YUCCA ST	\$28.00
361061011-7	MORTON CAROLYN BETH	NO SITUS ADDRESS ON FILE	\$28.00
361061012-8	MORTON CAROLYN BETH	NO SITUS ADDRESS ON FILE	\$33.00
361061013-9	RAMIREZ CLEMENTE	NO SITUS ADDRESS ON FILE	\$28.00
361061014-0	INGRAM SEBA A	24070 YUCCA ST	\$33.00
361061015-1	SCHWUCHOW EDWARD H	NO SITUS ADDRESS ON FILE	\$33.00
361061016-2	GONZALEZ ROSA	24065 MANZANITA ST	\$33.00
361061017-3	SCOTT HELEN M	NO SITUS ADDRESS ON FILE	\$33.00
361061018-4	SCOTT HELEN M	NO SITUS ADDRESS ON FILE	\$33.00
361061019-5	MCGEE WILLIAM CARL	NO SITUS ADDRESS ON FILE	\$33.00
361061021-6	PEREZ ROBERTO H	24081 MANZANITA ST	\$28.00
361062001-1	STANFORD LOUIS J	NO SITUS ADDRESS ON FILE	\$28.00
361062002-2	MALMBORG BEVERLY	NO SITUS ADDRESS ON FILE	\$28.00
361062003-3	MALMBORG BEVERLY	NO SITUS ADDRESS ON FILE	\$28.00
361062004-4	PATEL NINA	NO SITUS ADDRESS ON FILE	\$28.00
361062005-5	DUCHSCHERER JOE D	NO SITUS ADDRESS ON FILE	\$28.00
361062006-6	DUCHSCHERER JOE	NO SITUS ADDRESS ON FILE	\$28.00
361062007-7	HALL TERRIAL T	NO SITUS ADDRESS ON FILE	\$28.00
361062008-8	OCONNOR BARRY LEE	NO SITUS ADDRESS ON FILE	\$28.00
361062009-9	MIMS MAKEBA J	NO SITUS ADDRESS ON FILE	\$28.00
361062010-9	MIMS LASKA R	NO SITUS ADDRESS ON FILE	\$28.00
361062011-0	DUBRUYNE ROBERT G	NO SITUS ADDRESS ON FILE	\$28.00
361062012-1	DALE JOYCE STANFORD	NO SITUS ADDRESS ON FILE	\$28.00
361062013-2	FLAHERTY CORAZON	NO SITUS ADDRESS ON FILE	\$33.00
361062014-3	TOTH SIRKKA	NO SITUS ADDRESS ON FILE	\$28.00
361062015-4	DUCHSCHERER JOE	NO SITUS ADDRESS ON FILE	\$28.00
361062016-5	DUCHSCHERER JOE D	NO SITUS ADDRESS ON FILE	\$28.00
361062017-6	VAS PETER	NO SITUS ADDRESS ON FILE	\$33.00
361062018-7	JOHNSON ROBERT	NO SITUS ADDRESS ON FILE	\$28.00
361062019-8	RV RENTAL & INV	24144 YUCCA ST	\$28.00
361062020-8	VALLES MIGUEL CHAVEZ	NO SITUS ADDRESS ON FILE	\$28.00
361063001-4	SCHROCK KATHERINE L	NO SITUS ADDRESS ON FILE	\$28.00
361063002-5	SCHROCK KATHERINE L	NO SITUS ADDRESS ON FILE	\$28.00
361063003-6	CHOWDHURY MAINUDDIN	NO SITUS ADDRESS ON FILE	\$28.00
361063004-7	SCHOENLE EUGENE	NO SITUS ADDRESS ON FILE	\$28.00
361063005-8	WELLINGTON AMOS	NO SITUS ADDRESS ON FILE	\$28.00
361063006-9	KITTREDGE W H	NO SITUS ADDRESS ON FILE	\$28.00
361063007-0	IMPINNA ROBERT	NO SITUS ADDRESS ON FILE	\$28.00
361063008-1	JEFFREYS DARLENE L	NO SITUS ADDRESS ON FILE	\$28.00
361063009-2	JEFFREYS DARLENE L	NO SITUS ADDRESS ON FILE	\$28.00
361063010-2	CAIN JEROME MORRISON	NO SITUS ADDRESS ON FILE	\$28.00
361063011-3	CAIN JEROME MORRISON	NO SITUS ADDRESS ON FILE	\$28.00
361063012-4	SMOLTZ DEBORAH LOU	NO SITUS ADDRESS ON FILE	\$28.00
361063013-5	CAIN JEROME MORRISON	NO SITUS ADDRESS ON FILE	\$28.00
361063014-6	CAIN JEROME MORRISON	NO SITUS ADDRESS ON FILE	\$28.00
361063015-7	CAIN JEROME MORRISON	NO SITUS ADDRESS ON FILE	\$28.00
361063016-8	CAIN JEROME MORRISON	NO SITUS ADDRESS ON FILE	\$28.00
361063017-9	SIMONETTI SAL	NO SITUS ADDRESS ON FILE	\$28.00
361063018-0	SIMONETTI SAL	NO SITUS ADDRESS ON FILE	\$28.00
361063019-1	SIMONETTI SAL	NO SITUS ADDRESS ON FILE	\$28.00

APN	OWNER NAME	SITUS ADDRESS	2017 LEVY AMOUNT ⁽¹⁾
361063020-1	SHEKHAWAT BRIJ L	NO SITUS ADDRESS ON FILE	\$28.00
361064001-7	LUNA ISIDORO I	NO SITUS ADDRESS ON FILE	\$28.00
361064002-8	AGUIRRE ANNETTE GUADALUPE	NO SITUS ADDRESS ON FILE	\$33.00
361064003-9	MONTEJANO DANIEL	NO SITUS ADDRESS ON FILE	\$28.00
361064004-0	MONTEJANO DANIEL	24041 YUCCA ST	\$33.00
361064005-1	MONTEJANO ROBERTO	24055 YUCCA ST	\$28.00
361064006-2	MONTEJANO ROBERTO	24055 YUCCA ST	\$28.00
361064007-3	CORONEL JACOBA IBARRA	NO SITUS ADDRESS ON FILE	\$28.00
361064008-4	LEAR SUSAN D	NO SITUS ADDRESS ON FILE	\$28.00
361064009-5	LEAR SUSAN D	NO SITUS ADDRESS ON FILE	\$28.00
361064010-5	VEIT JAMES DAKIN	NO SITUS ADDRESS ON FILE	\$28.00
361064011-6	NGUYEN ANDREW DUY	NO SITUS ADDRESS ON FILE	\$28.00
361064012-7	BUSCH NORMAN F	NO SITUS ADDRESS ON FILE	\$28.00
361064013-8	BUSCH NORMAN F	NO SITUS ADDRESS ON FILE	\$28.00
361064014-9	SITL INV	NO SITUS ADDRESS ON FILE	\$33.00
361064015-0	CASTILLO MARTIN	24080 LOCUST	\$28.00
361064016-1	MONTEJANO ELISABETH	NO SITUS ADDRESS ON FILE	\$28.00
361064017-2	WARREN MAX	NO SITUS ADDRESS ON FILE	\$28.00
361064018-3	WARREN MAX	NO SITUS ADDRESS ON FILE	\$28.00
361064019-4	WARREN MAX	NO SITUS ADDRESS ON FILE	\$28.00
361064020-4	SMITH RUSK C	NO SITUS ADDRESS ON FILE	\$28.00
361071001-9	SMITH RUSK C	NO SITUS ADDRESS ON FILE	\$28.00
361071002-0	MCELROY PHILIP E	NO SITUS ADDRESS ON FILE	\$28.00
361071003-1	MCELROY PHILIP E	NO SITUS ADDRESS ON FILE	\$28.00
361071004-2	MCELROY PHILIP E	NO SITUS ADDRESS ON FILE	\$28.00
361071006-4	ROYALTY PATRICIA S	NO SITUS ADDRESS ON FILE	\$28.00
361071007-5	ROYALTY PATRICIA S	NO SITUS ADDRESS ON FILE	\$28.00
361071008-6	ROYALTY PATRICIA S	24365 MANZANITA ST	\$28.00
361071009-7	ROYALTY PATRICIA S	24373 MANZANITA ST	\$28.00
361071010-7	JACKSON JONATHAN	NO SITUS ADDRESS ON FILE	\$28.00
361071011-8	JACKSON JONATHAN	NO SITUS ADDRESS ON FILE	\$28.00
361071012-9	SMITH RUSK C	NO SITUS ADDRESS ON FILE	\$28.00
361071013-0	MONTES LUCRECIA	NO SITUS ADDRESS ON FILE	\$28.00
361071014-1	MONTES LUCRECIA	24274 YUCCA ST	\$28.00
361071015-2	MONTES LUCRECIA	NO SITUS ADDRESS ON FILE	\$28.00
361071016-3	ROYALTY PATRICIA S	24318 YUCCA ST	\$28.00
361071017-4	ROYALTY PATRICIA S	24034 YUCCA ST	\$28.00
361071018-5	ROYALTY PATRICIA S	NO SITUS ADDRESS ON FILE	\$28.00
361071019-6	ROYALTY PATRICIA S	24295 MANZANITA ST	\$28.00
361071020-6	ROYALTY PATRICIA S	24304 YUCCA ST	\$28.00
361072001-2	DIXON GARY	24391 MANZANITA ST	\$28.00
361072002-3	STUBER AIMEE L	24405 MANZANITA ST	\$28.00
361072003-4	MUHLBAUER CHRISTOPHER	24421 MANZANITA ST	\$28.00
361072004-5	SITL INV	NO SITUS ADDRESS ON FILE	\$33.00
361072005-6	SCOTT FAMILY REVOCABLE TRUST	NO SITUS ADDRESS ON FILE	\$28.00
361072006-7	SCOTT FAMILY REVOCABLE TRUST	NO SITUS ADDRESS ON FILE	\$28.00
361072007-8	SCOTT FAMILY REVOCABLE TRUST	NO SITUS ADDRESS ON FILE	\$28.00
361072008-9	SCOTT FAMILY REVOCABLE TRUST	24469 MANZANITA ST	\$28.00
361072009-0	PEREZ ATANACIO	24490 YUCCA ST	\$33.00
361072010-0	PEREZ ISIDRO B	24480 YUCCA ST	\$28.00
361072011-1	PEREZ ATANACIO	NO SITUS ADDRESS ON FILE	\$33.00
361072012-2	PEREZ ATANACIO	24460 YUCCA ST	\$28.00
361072013-3	BANUELOS ROSARIO ARTURO	NO SITUS ADDRESS ON FILE	\$33.00
361072014-4	BANUELOS ROSARIO ARTURO	NO SITUS ADDRESS ON FILE	\$33.00
361072015-5	BANUELOS ROSARIO ARTURO	24406 YUCCA ST	\$33.00
361072016-6	BANUELOS ROSARIO ARTURO	NO SITUS ADDRESS ON FILE	\$33.00
361073001-5	GOREN DAVID IRA	NO SITUS ADDRESS ON FILE	\$28.00
361073002-6	RUIZ DORA OLIVIA TREJO	NO SITUS ADDRESS ON FILE	\$28.00
361073003-7	RUIZ DORA OLIVIA TREJO	NO SITUS ADDRESS ON FILE	\$28.00

APN	OWNER NAME	SITUS ADDRESS	2017 LEVY AMOUNT ⁽¹⁾
361073004-8	RUIZ DORA OLIVIA TREJO	NO SITUS ADDRESS ON FILE	\$28.00
361073005-9	RUIZ DORA OLIVIA TREJO	NO SITUS ADDRESS ON FILE	\$28.00
361073006-0	RUIZ DORA OLIVIA TREJO	NO SITUS ADDRESS ON FILE	\$28.00
361073007-1	RUIZ DORA OLIVIA TREJO	NO SITUS ADDRESS ON FILE	\$28.00
361073008-2	RUIZ DORA OLIVIA TREJO	NO SITUS ADDRESS ON FILE	\$28.00
361073009-3	STEWART BOB	NO SITUS ADDRESS ON FILE	\$33.00
361073010-3	STEWART BOB	NO SITUS ADDRESS ON FILE	\$33.00
361073011-4	CHANG NICHOLAS	24468 LOCUST ST	\$28.00
361073012-5	CHANG NICHOLAS	24458 LOCUST ST	\$28.00
361073013-6	CHANG NICHOLAS	24430 LOCUST ST	\$28.00
361073016-9	GOREN DAVID IRA	NO SITUS ADDRESS ON FILE	\$28.00
361073017-0	GOREN DAVID I	24410 LOCUST ST	\$28.00
361074001-8	BYRON SHERRIE G	NO SITUS ADDRESS ON FILE	\$28.00
361074002-9	BYRON SHERRIE G	NO SITUS ADDRESS ON FILE	\$28.00
361074003-0	RONEY JAMES B	NO SITUS ADDRESS ON FILE	\$28.00
361074004-1	JOHNSON LYLE	32223 YUCCA ST	\$28.00
361074005-2	JOHNSON LYLE	32223 YUCCA ST	\$28.00
361074006-3	JOHNSON LYLE	NO SITUS ADDRESS ON FILE	\$28.00
361074007-4	JOHNSON LYLE	NO SITUS ADDRESS ON FILE	\$28.00
361074008-5	JARDIN JACQUELINE	NO SITUS ADDRESS ON FILE	\$28.00
361074009-6	ADAMS JERRY D	24365 YUCCA ST	\$28.00
361074010-6	HECHTMAN N	NO SITUS ADDRESS ON FILE	\$33.00
361074011-7	ORTIZ ELISABETH	NO SITUS ADDRESS ON FILE	\$33.00
361074012-8	LEE PATRICK	NO SITUS ADDRESS ON FILE	\$28.00
361074013-9	LEE PATRICK	32241 LOCUST ST	\$28.00
361074014-0	FARMER H RAY	NO SITUS ADDRESS ON FILE	\$28.00
361074015-1	FARMER H RAY	24310 LOCUST ST	\$28.00
361074016-2	JOHNSON IDA P	24284 LOCUST ST	\$28.00
361074017-3	JOHNSON THOMAS S	24290 LOCUST ST	\$28.00
361074018-4	RONEY JAMES B	NO SITUS ADDRESS ON FILE	\$28.00
361074019-5	RONEY JAMES B	24272 LOCUST ST	\$28.00
361074020-5	JOHNSON THOMAS S	NO SITUS ADDRESS ON FILE	\$28.00
361081001-0	LOESCH JANIE M	NO SITUS ADDRESS ON FILE	\$33.00
361081002-1	LOESCH JANIE M	NO SITUS ADDRESS ON FILE	\$33.00
361081003-2	LOESCH JANIE M	NO SITUS ADDRESS ON FILE	\$33.00
361081004-3	LOESCH JANIE M	NO SITUS ADDRESS ON FILE	\$33.00
361081005-4	LOESCH JANIE M	NO SITUS ADDRESS ON FILE	\$33.00
361081006-5	LOESCH JANIE M	NO SITUS ADDRESS ON FILE	\$33.00
361081007-6	LOESCH JANIE M	NO SITUS ADDRESS ON FILE	\$33.00
361081008-7	BAILEY FRANCES E	NO SITUS ADDRESS ON FILE	\$28.00
361081009-8	BAILEY FRANCES E	NO SITUS ADDRESS ON FILE	\$28.00
361081010-8	BAILEY FRANCES E	NO SITUS ADDRESS ON FILE	\$28.00
361081011-9	BRUCE JANET E	NO SITUS ADDRESS ON FILE	\$28.00
361081012-0	HIBBARD DOUGLAS	NO SITUS ADDRESS ON FILE	\$28.00
361081013-1	RAMIREZ ENOC	24090 MAGNOLIA ST	\$28.00
361081016-4	MASON DAVID B	NO SITUS ADDRESS ON FILE	\$28.00
361081017-5	HIBBARD DOUGLAS	NO SITUS ADDRESS ON FILE	\$28.00
361081018-6	ZORNIG DARLA JOY	NO SITUS ADDRESS ON FILE	\$28.00
361081019-7	KERNS KANDI	NO SITUS ADDRESS ON FILE	\$28.00
361081020-7	BRUCE PATRICIA	NO SITUS ADDRESS ON FILE	\$28.00
361081021-8	LOBATO DOMINIC	24070 MAGNOLIA ST	\$28.00
361082001-3	JEHNING JEFFREY C	NO SITUS ADDRESS ON FILE	\$28.00
361082002-4	JEHNING JEFFREY C	NO SITUS ADDRESS ON FILE	\$28.00
361082003-5	JEHNING JEFFREY C	NO SITUS ADDRESS ON FILE	\$28.00
361082004-6	JEHNING JEFFREY C	NO SITUS ADDRESS ON FILE	\$28.00
361082005-7	JEHNING JEFFREY C	NO SITUS ADDRESS ON FILE	\$28.00
361082006-8	JEHNING JEFFREY C	NO SITUS ADDRESS ON FILE	\$28.00
361082007-9	JEHNING JEFFREY C	NO SITUS ADDRESS ON FILE	\$28.00
361082008-0	JEHNING JEFFREY C	NO SITUS ADDRESS ON FILE	\$28.00

APN	OWNER NAME	SITUS ADDRESS	2017 LEVY AMOUNT ⁽¹⁾
361082009-1	JEHNING JEFFREY C	NO SITUS ADDRESS ON FILE	\$28.00
361082010-1	JEHNING JEFFREY C	NO SITUS ADDRESS ON FILE	\$28.00
361082011-2	SALTOS FAMILY TRUST	NO SITUS ADDRESS ON FILE	\$28.00
361082012-3	JEHNING JEFFREY C	NO SITUS ADDRESS ON FILE	\$28.00
361082013-4	JEHNING JEFFREY C	NO SITUS ADDRESS ON FILE	\$28.00
361082014-5	JEHNING JEFFREY C	NO SITUS ADDRESS ON FILE	\$28.00
361082015-6	JEHNING JEFFREY C	NO SITUS ADDRESS ON FILE	\$28.00
361082016-7	JEHNING JEFFREY C	NO SITUS ADDRESS ON FILE	\$28.00
361082017-8	JEHNING JEFFREY C	NO SITUS ADDRESS ON FILE	\$28.00
361082018-9	JEHNING JEFFREY C	NO SITUS ADDRESS ON FILE	\$28.00
361082019-0	JEHNING JEFFREY C	NO SITUS ADDRESS ON FILE	\$28.00
361082020-0	JEHNING JEFFREY C	NO SITUS ADDRESS ON FILE	\$28.00
361083001-6	SOMERLAD STEVEN	24135 MAGNOLIA ST	\$28.00
361083002-7	NORTHEAST BEACH	NO SITUS ADDRESS ON FILE	\$28.00
361083003-8	CAREY MARYANNE ESTATE OF	NO SITUS ADDRESS ON FILE	\$28.00
361083004-9	RAMOS RAMON R	NO SITUS ADDRESS ON FILE	\$28.00
361083005-0	NGUYEN NGA	NO SITUS ADDRESS ON FILE	\$33.00
361083006-1	MAGNOLIA GP NO 24191	24191 MAGNOLIA ST	\$28.00
361083007-2	REYES FELIPE ANGEL	24195 MAGNOLIA ST	\$28.00
361083008-3	HERZOG MAE O	24225 MAGNOLIA ST	\$28.00
361083009-4	COX RALPH M	NO SITUS ADDRESS ON FILE	\$28.00
361083010-4	COX RALPH N	NO SITUS ADDRESS ON FILE	\$28.00
361083011-5	LOPEZ JORGE AGUILERA	NO SITUS ADDRESS ON FILE	\$28.00
361083012-6	LOPEZ JORGE AGUILERA	NO SITUS ADDRESS ON FILE	\$28.00
361083013-7	LOPEZ JORGE AGUILERA	NO SITUS ADDRESS ON FILE	\$28.00
361083014-8	ESTRADA LUCY	24198 OLIVE ST	\$33.00
361083015-9	J B ELITE	NO SITUS ADDRESS ON FILE	\$28.00
361083016-0	MODERN SYSTEMS NO 241781	24178 OLIVE ST	\$28.00
361083017-1	PROVENCHER CAROLE ANNE	24168 OLIVE ST	\$28.00
361083018-2	DESIGN NO 24158 GP	24158 OLIVE ST	\$28.00
361083019-3	J B ELITE	NO SITUS ADDRESS ON FILE	\$28.00
361083020-3	JOHNSON JOHNNY E	24136 OLIVE ST	\$28.00
361084001-9	PELINA CESAR O	NO SITUS ADDRESS ON FILE	\$28.00
361084002-0	ENTRUST ADMIN INC	NO SITUS ADDRESS ON FILE	\$33.00
361084003-1	GUERRERO JOSHUA	NO SITUS ADDRESS ON FILE	\$28.00
361084004-2	CHEN DEAN	NO SITUS ADDRESS ON FILE	\$33.00
361084005-3	OLIVIERI GINA M	NO SITUS ADDRESS ON FILE	\$28.00
361084006-4	OLIVIERI GINA M	NO SITUS ADDRESS ON FILE	\$28.00
361084007-5	NIV MEIR	NO SITUS ADDRESS ON FILE	\$33.00
361084008-6	SALGUERO CLAUDIA E	NO SITUS ADDRESS ON FILE	\$28.00
361084009-7	SANTOS RUMILDO MEJIA	NO SITUS ADDRESS ON FILE	\$28.00
361084010-7	NIV MEIR	NO SITUS ADDRESS ON FILE	\$33.00
361084011-8	BINH THACH VAN	NO SITUS ADDRESS ON FILE	\$28.00
361084012-9	BINH THACH VAN	NO SITUS ADDRESS ON FILE	\$28.00
361084013-0	FARAH MAGGIE	NO SITUS ADDRESS ON FILE	\$28.00
361084014-1	FARAH MAGGIE	NO SITUS ADDRESS ON FILE	\$28.00
361084015-2	WILSON LINDA SUZZETTE	NO SITUS ADDRESS ON FILE	\$33.00
361084016-3	WILSON LINDA SUZZETTE	NO SITUS ADDRESS ON FILE	\$33.00
361084017-4	ANDRADE KAMERON	NO SITUS ADDRESS ON FILE	\$28.00
361084018-5	OLIVIERI GINA M	NO SITUS ADDRESS ON FILE	\$28.00
361084019-6	JIMENEZ JOHN O	NO SITUS ADDRESS ON FILE	\$28.00
361084020-6	JIMENEZ JOHN O	NO SITUS ADDRESS ON FILE	\$28.00
361091005-5	STOKES DONALD MONROE	NO SITUS ADDRESS ON FILE	\$28.00
361091006-6	STOKES DONALD MONROE	32293 LOCUST ST	\$28.00
361091007-7	STOKES DONALD MONROE	NO SITUS ADDRESS ON FILE	\$28.00
361091008-8	STOKES DONALD M	24333 LOCUST ST	\$28.00
361091009-9	STOKES DONALD M	NO SITUS ADDRESS ON FILE	\$28.00
361091010-9	JEHNING RICHARD G	NO SITUS ADDRESS ON FILE	\$28.00
361091011-0	LEE ALICE	NO SITUS ADDRESS ON FILE	\$28.00

APN	OWNER NAME	SITUS ADDRESS	2017 LEVY AMOUNT ⁽¹⁾
361091012-1	LEE ALICE	NO SITUS ADDRESS ON FILE	\$28.00
361091013-2	STOKES DONALD MONROE	NO SITUS ADDRESS ON FILE	\$28.00
361091014-3	STOKES DONALD MONROE	24320 MAGNOLIA ST	\$28.00
361091015-4	DIMRY SUSAN	NO SITUS ADDRESS ON FILE	\$28.00
361091016-5	DIMRY SUSAN	NO SITUS ADDRESS ON FILE	\$28.00
361091017-6	THOMASON FRED	NO SITUS ADDRESS ON FILE	\$28.00
361091018-7	THOMASON FRED	NO SITUS ADDRESS ON FILE	\$28.00
361091019-8	LEFROY LESLIE	24270 MAGNOLIA ST	\$28.00
361091020-8	LEFROY BARRY	24260 MAGNOLIA AVE	\$28.00
361091021-9	GEHRING KENNETH LEE	24285 LOCUST ST	\$33.00
361091022-0	HERNANDEZ PEDRO O	24271 LOCUST ST	\$28.00
361092001-4	MADRIGAL ROBERT	NO SITUS ADDRESS ON FILE	\$33.00
361092002-5	GIBBS BOOKER T	NO SITUS ADDRESS ON FILE	\$28.00
361092003-6	MONROV JUSTINO NUNEZ	NO SITUS ADDRESS ON FILE	\$33.00
361092004-7	GILBERT LONNIE	NO SITUS ADDRESS ON FILE	\$28.00
361092005-8	DIMICELI ANTHONY	NO SITUS ADDRESS ON FILE	\$28.00
361092006-9	GIBILTERRA DIANE J ESTATE OF	NO SITUS ADDRESS ON FILE	\$28.00
361092007-0	JOHNSON PAUL B	NO SITUS ADDRESS ON FILE	\$28.00
361092008-1	COX JAMES L ESTATE OF	NO SITUS ADDRESS ON FILE	\$28.00
361092009-2	DUCHSCHERER JOE D	NO SITUS ADDRESS ON FILE	\$28.00
361092010-2	DUCHSCHERER JOE D	NO SITUS ADDRESS ON FILE	\$28.00
361092011-3	TUTTLE THOMAS MICHAEL	NO SITUS ADDRESS ON FILE	\$28.00
361092012-4	COBERN SUZZANE A ESTATE OF	NO SITUS ADDRESS ON FILE	\$28.00
361092013-5	MARTIN MARIANNE A	24420 MAGNOLIA ST	\$33.00
361092014-6	MARTIN MARIANNE A	NO SITUS ADDRESS ON FILE	\$28.00
361092017-9	DRAKE MARGARET	24390 MAGNOLIA ST	\$28.00
361093001-7	GLOSSER VEARL G	NO SITUS ADDRESS ON FILE	\$33.00
361093002-8	MARTIN JOHN M	NO SITUS ADDRESS ON FILE	\$28.00
361093003-9	LIMON MELODY	23331 COTTONWOOD CYN RD	\$28.00
361093004-0	LIMON MELODY	NO SITUS ADDRESS ON FILE	\$28.00
361093005-1	LIMON MELODY	NO SITUS ADDRESS ON FILE	\$28.00
361093006-2	COBERN SUZZANE A ESTATE OF	NO SITUS ADDRESS ON FILE	\$28.00
361093007-3	COBERN SUZZANE A ESTATE OF	NO SITUS ADDRESS ON FILE	\$28.00
361093008-4	COBERN SUZZANE A ESTATE OF	24495 MAGNOLIA ST	\$28.00
361093011-6	MISSIONARY AVIATION FELLOWSHIP	NO SITUS ADDRESS ON FILE	\$28.00
361093012-7	MISSIONARY AVIATION FELLOWSHIP	NO SITUS ADDRESS ON FILE	\$28.00
361093014-9	JOHNSON WALTER KEITH	NO SITUS ADDRESS ON FILE	\$28.00
361093015-0	JOHNSON WILLIAM C	NO SITUS ADDRESS ON FILE	\$28.00
361093019-4	MARONEY LARRY HILL	NO SITUS ADDRESS ON FILE	\$28.00
361094001-0	GARCIA FERNANDO	NO SITUS ADDRESS ON FILE	\$33.00
361094002-1	GARCIA FERNANDO	NO SITUS ADDRESS ON FILE	\$33.00
361094003-2	KOWALSKE EUNICE	NO SITUS ADDRESS ON FILE	\$28.00
361094004-3	DICKERSON LISA	NO SITUS ADDRESS ON FILE	\$33.00
361094005-4	KOWALSKE EUNICE	NO SITUS ADDRESS ON FILE	\$28.00
361094006-5	RICHARDS KATHERINE S	NO SITUS ADDRESS ON FILE	\$33.00
361094007-6	SCRANTON TANE	NO SITUS ADDRESS ON FILE	\$28.00
361094008-7	STOKES DONALD	NO SITUS ADDRESS ON FILE	\$28.00
361094009-8	WESTCO MORTGAGE	NO SITUS ADDRESS ON FILE	\$28.00
361094010-8	WESTCO MORTGAGE	NO SITUS ADDRESS ON FILE	\$28.00
361094015-3	BONURA JOHN JOSEPH	NO SITUS ADDRESS ON FILE	\$28.00
361094016-4	BONURA JOHN JOSEPH	NO SITUS ADDRESS ON FILE	\$28.00
361094018-6	GUIZA ELIO	NO SITUS ADDRESS ON FILE	\$28.00
361094019-7	GUIZA ELIO	NO SITUS ADDRESS ON FILE	\$28.00
361094024-1	BONURA THOMAS JOSEPH	24320 OLIVE ST	\$28.00
361094025-2	BONURA JOHN JOSEPH	24340 OLIVE ST	\$28.00
361101002-2	MISSIONARY AVIATION FELLOWSHIP	NO SITUS ADDRESS ON FILE	\$28.00
361101003-3	MISSIONARY AVIATION FELLOWSHIP	NO SITUS ADDRESS ON FILE	\$28.00
361101005-5	SITL INV	NO SITUS ADDRESS ON FILE	\$33.00
361101006-6	SITL INV	NO SITUS ADDRESS ON FILE	\$33.00

APN	OWNER NAME	SITUS ADDRESS	2017 LEVY AMOUNT ⁽¹⁾
361101007-7	SITL INV	NO SITUS ADDRESS ON FILE	\$33.00
361101008-8	SITL INV	NO SITUS ADDRESS ON FILE	\$33.00
361101009-9	SITL INV	NO SITUS ADDRESS ON FILE	\$33.00
361101010-9	SITL INV	NO SITUS ADDRESS ON FILE	\$33.00
361101011-0	SITL INV	NO SITUS ADDRESS ON FILE	\$33.00
361101012-1	SITL INV	NO SITUS ADDRESS ON FILE	\$33.00
361101013-2	SITL INV	NO SITUS ADDRESS ON FILE	\$33.00
361101014-3	SITL INV	NO SITUS ADDRESS ON FILE	\$33.00
361101015-4	SITL INV	NO SITUS ADDRESS ON FILE	\$33.00
361101016-5	SITL INV	NO SITUS ADDRESS ON FILE	\$33.00
361101017-6	SITL INV	NO SITUS ADDRESS ON FILE	\$33.00
361101018-7	JOHNSON WALTER KEITH	NO SITUS ADDRESS ON FILE	\$28.00
361101019-8	JOHNSON WALTER KEITH	NO SITUS ADDRESS ON FILE	\$28.00
361101020-8	JOHNSON W KEITH	NO SITUS ADDRESS ON FILE	\$28.00
361101021-9	JOHNSON WALTER KEITH	NO SITUS ADDRESS ON FILE	\$28.00
361101022-0	JOHNSON W KEITH	NO SITUS ADDRESS ON FILE	\$28.00
361102001-4	STEVENS SCOTT	NO SITUS ADDRESS ON FILE	\$33.00
361102002-5	WATKINS CLARENCE THOMAS	NO SITUS ADDRESS ON FILE	\$28.00
361102003-6	WATKINS CLARENCE THOMAS	NO SITUS ADDRESS ON FILE	\$28.00
361102004-7	WATKINS CLARENCE THOMAS	NO SITUS ADDRESS ON FILE	\$28.00
361102005-8	STEVENS SCOTT	NO SITUS ADDRESS ON FILE	\$33.00
361102006-9	STEVENS SCOTT	NO SITUS ADDRESS ON FILE	\$33.00
361102007-0	WATKINS CLARENCE THOMAS	NO SITUS ADDRESS ON FILE	\$28.00
361102008-1	WATKINS CLARENCE THOMAS	NO SITUS ADDRESS ON FILE	\$28.00
361102009-2	WATKINS CLARENCE THOMAS	NO SITUS ADDRESS ON FILE	\$28.00
361102010-2	WATKINS CLARENCE THOMAS	NO SITUS ADDRESS ON FILE	\$28.00
361102011-3	WATKINS CLARENCE THOMAS	24240 COTTOWOOD ST	\$28.00
361102012-4	WATKINS CLARENCE THOMAS	24224 COTTONWOOD ST	\$28.00
361102013-5	WATKINS CLARENCE THOMAS	24212 COTTONWOOD ST	\$28.00
361102014-6	WATKINS CLARENCE THOMAS	24196 COTTONWOOD ST	\$28.00
361102015-7	WATKINS CLARENCE THOMAS	NO SITUS ADDRESS ON FILE	\$28.00
361102016-8	WATKINS CLARENCE THOMAS	NO SITUS ADDRESS ON FILE	\$28.00
361102017-9	JJR ENTERPRISES	NO SITUS ADDRESS ON FILE	\$28.00
361102018-0	JJR ENTERPRISES	NO SITUS ADDRESS ON FILE	\$28.00
361102019-1	JJR ENTERPRISES	NO SITUS ADDRESS ON FILE	\$28.00
361102020-1	JJR ENTERPRISES	NO SITUS ADDRESS ON FILE	\$28.00
361103001-7	HINNAWI HANNA	NO SITUS ADDRESS ON FILE	\$33.00
361103002-8	HINNAWI HANNA	NO SITUS ADDRESS ON FILE	\$33.00
361103003-9	HINNAWI HANNA	NO SITUS ADDRESS ON FILE	\$33.00
361103004-0	HINNAWI HANNA	NO SITUS ADDRESS ON FILE	\$33.00
361103005-1	HINNAWI HANNA	NO SITUS ADDRESS ON FILE	\$33.00
361103006-2	HINNAWI HANNA	NO SITUS ADDRESS ON FILE	\$33.00
361103007-3	HINNAWI HANNA	NO SITUS ADDRESS ON FILE	\$33.00
361103008-4	HINNAWI HANNA	NO SITUS ADDRESS ON FILE	\$33.00
361103009-5	MARQUIS TRADEMARK INV	NO SITUS ADDRESS ON FILE	\$33.00
361103010-5	MARQUIS TRADEMARK INV	NO SITUS ADDRESS ON FILE	\$28.00
361103011-6	SIMONETTI SAL	NO SITUS ADDRESS ON FILE	\$28.00
361103012-7	SIMONETTI SAL	NO SITUS ADDRESS ON FILE	\$28.00
361103013-8	DELATORRE ALEJANDRA	NO SITUS ADDRESS ON FILE	\$33.00
361103014-9	PHAN SUNG CAO	NO SITUS ADDRESS ON FILE	\$28.00
361103015-0	SITL INV	NO SITUS ADDRESS ON FILE	\$33.00
361103016-1	BACK BAYS TRUST	NO SITUS ADDRESS ON FILE	\$33.00
361103017-2	VASQUEZ MARIA G	41057 VINTAGE CIR	\$28.00
361103018-3	VASQUEZ MARIA G	NO SITUS ADDRESS ON FILE	\$28.00
361103019-4	TURTLETAUB MORRIS	NO SITUS ADDRESS ON FILE	\$33.00
361103020-4	TURTLETAUB MORRIS	NO SITUS ADDRESS ON FILE	\$33.00
361104002-1	MISSIONARY AVIATION FELLOWSHIP	NO SITUS ADDRESS ON FILE	\$28.00
361104003-2	MISSIONARY AVIATION FELLOWSHIP	NO SITUS ADDRESS ON FILE	\$28.00
361104005-4	MISSIONARY AVIATION FELLOWSHIP	NO SITUS ADDRESS ON FILE	\$28.00

APN	OWNER NAME	SITUS ADDRESS	2017 LEVY AMOUNT ⁽¹⁾
361104006-5	MISSIONARY AVIATION FELLOWSHIP	NO SITUS ADDRESS ON FILE	\$28.00
361104008-7	MISSIONARY AVIATION FELLOWSHIP	NO SITUS ADDRESS ON FILE	\$28.00
361104009-8	MISSIONARY AVIATION FELLOWSHIP	NO SITUS ADDRESS ON FILE	\$28.00
361104010-8	MISSIONARY AVIATION FELLOWSHIP	NO SITUS ADDRESS ON FILE	\$28.00
361104011-9	MISSIONARY AVIATION FELLOWSHIP	NO SITUS ADDRESS ON FILE	\$28.00
361104012-0	JOHNSON WALTER KEITH	NO SITUS ADDRESS ON FILE	\$28.00
361104013-1	JOHNSON WILLIAM C	NO SITUS ADDRESS ON FILE	\$28.00
361104014-2	JOHNSON WALTER KEITH	NO SITUS ADDRESS ON FILE	\$28.00
361104015-3	JOHNSON W KEITH	NO SITUS ADDRESS ON FILE	\$28.00
361104016-4	JOHNSON WALTER KEITH	NO SITUS ADDRESS ON FILE	\$28.00
361104017-5	JOHNSON WILLIAM C	NO SITUS ADDRESS ON FILE	\$28.00
361104018-6	JOHNSON WALTER KEITH	NO SITUS ADDRESS ON FILE	\$28.00
361104019-7	JOHNSON W KEITH	NO SITUS ADDRESS ON FILE	\$28.00
361104020-7	JOHNSON WALTER KEITH	NO SITUS ADDRESS ON FILE	\$28.00
361104021-8	JOHNSON WILLIAM C	NO SITUS ADDRESS ON FILE	\$28.00
361104022-9	JOHNSON WALTER KEITH	NO SITUS ADDRESS ON FILE	\$28.00
361104023-0	JOHNSON W KEITH	NO SITUS ADDRESS ON FILE	\$28.00
361111001-2	BLEVINS PHYLLIS Y	NO SITUS ADDRESS ON FILE	\$28.00
361111002-3	BLEVINS PHYLLIS Y	NO SITUS ADDRESS ON FILE	\$28.00
361111003-4	BLEVINS DAVID M	NO SITUS ADDRESS ON FILE	\$28.00
361111004-5	COX MARY ANNETTE	NO SITUS ADDRESS ON FILE	\$28.00
361111005-6	COX MARY ANNETTE	NO SITUS ADDRESS ON FILE	\$28.00
361111006-7	MORROW HOWARD C	NO SITUS ADDRESS ON FILE	\$28.00
361111007-8	MORROW HOWARD C	NO SITUS ADDRESS ON FILE	\$33.00
361111008-9	HUTCHINSON J CROSBY	NO SITUS ADDRESS ON FILE	\$33.00
361111009-0	HUTCHINSON J CROSBY	NO SITUS ADDRESS ON FILE	\$33.00
361111010-0	HUTCHINSON J CROSBY	NO SITUS ADDRESS ON FILE	\$33.00
361111011-1	HUTCHINSON J CROSBY	24380 COTTONWOOD ST	\$33.00
361111012-2	HUTCHINSON J CROSBY	NO SITUS ADDRESS ON FILE	\$33.00
361111013-3	FERRIS TODD R	NO SITUS ADDRESS ON FILE	\$33.00
361111014-4	KRUEGER LETICIA EILDA	24372 COTTONWOOD ST	\$33.00
361111015-5	FERRIS TODD R	24348 COTTONWOOD ST	\$28.00
361111016-6	YOUSSEF A MALEK G	NO SITUS ADDRESS ON FILE	\$28.00
361111017-7	HALL ROSALYNE J	NO SITUS ADDRESS ON FILE	\$28.00
361111018-8	INVESTMENT PROP TRUST	NO SITUS ADDRESS ON FILE	\$33.00
361111019-9	COLEMAN ROBERT W	NO SITUS ADDRESS ON FILE	\$28.00
361111020-9	TOMA GEORGE E	NO SITUS ADDRESS ON FILE	\$28.00
361112001-5	KAN TOM W	NO SITUS ADDRESS ON FILE	\$28.00
361112002-6	KAN TOM W	NO SITUS ADDRESS ON FILE	\$28.00
361112003-7	CALIFORNIA CASH FOR HOMES INC	NO SITUS ADDRESS ON FILE	\$28.00
361112004-8	MCCULLOUGH HAYDEE ORTIZ	NO SITUS ADDRESS ON FILE	\$28.00
361112005-9	HBS FINANCIAL TAX & LAW INC	NO SITUS ADDRESS ON FILE	\$28.00
361112006-0	MCCUE HELEN E	NO SITUS ADDRESS ON FILE	\$28.00
361112007-1	MCCUE HELEN E	NO SITUS ADDRESS ON FILE	\$28.00
361112008-2	MOGHADAM RAMIN BAHARI	NO SITUS ADDRESS ON FILE	\$28.00
361112009-3	GOREN DAVID	32405 PALM AVE	\$28.00
361112010-3	GRAHAM RUSSELL D	24480 COTTONWOOD ST	\$28.00
361112011-4	PEREZ MICHAEL N	NO SITUS ADDRESS ON FILE	\$28.00
361112012-5	BOTEK FRACIS	NO SITUS ADDRESS ON FILE	\$28.00
361112013-6	PEREZ SALVADOR	NO SITUS ADDRESS ON FILE	\$28.00
361112014-7	COTTONWOOD TRUST 652	24416 COTTONWOOD ST	\$28.00
361112015-8	SANCHEZ ELISEO R	24402 COTTONWOOD ST	\$28.00
361112016-9	MOGHADAM RAMIN BAHARI	NO SITUS ADDRESS ON FILE	\$28.00
361113001-8	ERNANDES JACK	NO SITUS ADDRESS ON FILE	\$28.00
361113003-0	MARTIN RAYNA SMITH	NO SITUS ADDRESS ON FILE	\$28.00
361113004-1	MARTIN RAYNA SMITH	NO SITUS ADDRESS ON FILE	\$28.00
361113005-2	MARTIN RAYNA SMITH	NO SITUS ADDRESS ON FILE	\$28.00
361113006-3	MARTIN RAYNA SMITH	NO SITUS ADDRESS ON FILE	\$28.00
361113007-4	DUPUIS BEVERLEY	24450 ORANGE ST	\$28.00

APN	OWNER NAME	SITUS ADDRESS	2017 LEVY AMOUNT ⁽¹⁾
361113008-5	ERNANDES JACK	NO SITUS ADDRESS ON FILE	\$28.00
361113009-6	MONTGOMERY JUSTIN	NO SITUS ADDRESS ON FILE	\$28.00
361113010-6	MONTGOMERY JUSTIN	NO SITUS ADDRESS ON FILE	\$28.00
361113011-7	WILKES RICK	NO SITUS ADDRESS ON FILE	\$28.00
361113012-8	TAYLOR ROXANNE	NO SITUS ADDRESS ON FILE	\$28.00
361113013-9	TAYLOR ROXANNE	NO SITUS ADDRESS ON FILE	\$28.00
361113014-0	TAYLOR ROXANNE	NO SITUS ADDRESS ON FILE	\$28.00
361114001-1	GONZALEZ JOSE L	NO SITUS ADDRESS ON FILE	\$28.00
361114002-2	HALL STEVEN CHARLES	NO SITUS ADDRESS ON FILE	\$28.00
361114003-3	CEJA FEDERICO	NO SITUS ADDRESS ON FILE	\$28.00
361114004-4	TERRONES JOEL	NO SITUS ADDRESS ON FILE	\$28.00
361114005-5	TURTLETAUB MORRIS TRUST	NO SITUS ADDRESS ON FILE	\$28.00
361114006-6	SITL INV	NO SITUS ADDRESS ON FILE	\$33.00
361114007-7	SWEIS SAMIR S	NO SITUS ADDRESS ON FILE	\$33.00
361114008-8	GLATMAN DANNY M	NO SITUS ADDRESS ON FILE	\$33.00
361114009-9	GARDUNO PORFIRIO RAMIREZ	NO SITUS ADDRESS ON FILE	\$28.00
361114010-9	STEWART BOB J	NO SITUS ADDRESS ON FILE	\$33.00
361114011-0	STEWART BOB J	NO SITUS ADDRESS ON FILE	\$33.00
361114012-1	STEWART BOB J	NO SITUS ADDRESS ON FILE	\$33.00
361114013-2	STEWART BOB J	NO SITUS ADDRESS ON FILE	\$33.00
361114014-3	STEWART BOB J	NO SITUS ADDRESS ON FILE	\$33.00
361114016-5	RAILEY JANET	NO SITUS ADDRESS ON FILE	\$33.00
361114017-6	RAILEY JANET	NO SITUS ADDRESS ON FILE	\$33.00
361114018-7	INVESTMENT PROP TRUST	NO SITUS ADDRESS ON FILE	\$33.00
361121001-3	PELINA CESAR O	NO SITUS ADDRESS ON FILE	\$28.00
361121002-4	EQUITY TRUST CO	NO SITUS ADDRESS ON FILE	\$28.00
361121003-5	PARROTT RICHARD K	NO SITUS ADDRESS ON FILE	\$28.00
361121004-6	PARROTT RICHARD K	NO SITUS ADDRESS ON FILE	\$28.00
361121005-7	INVESTMENT PROP TRUST	NO SITUS ADDRESS ON FILE	\$33.00
361121006-8	INVESTMENT PROP TRUST	NO SITUS ADDRESS ON FILE	\$33.00
361121007-9	INVESTMENT PROP TRUST	NO SITUS ADDRESS ON FILE	\$33.00
361121008-0	INVESTMENT PROP TRUST	NO SITUS ADDRESS ON FILE	\$33.00
361121009-1	BACK BAYS TRUST	NO SITUS ADDRESS ON FILE	\$33.00
361121010-1	MCFARLANE WYCLIFFE	NO SITUS ADDRESS ON FILE	\$33.00
361121011-2	MCFARLANE WYCLIFFE	NO SITUS ADDRESS ON FILE	\$33.00
361122001-6	PARROTT RICHARD K	NO SITUS ADDRESS ON FILE	\$28.00
361122002-7	PARROTT RICHARD K	NO SITUS ADDRESS ON FILE	\$28.00
361122003-8	PARROTT RICHARD K	NO SITUS ADDRESS ON FILE	\$28.00
361122004-9	PARROTT RICHARD K	NO SITUS ADDRESS ON FILE	\$28.00
361122005-0	INVESTMENT PROP TRUST	NO SITUS ADDRESS ON FILE	\$33.00
361122006-1	INVESTMENT PROP TRUST	NO SITUS ADDRESS ON FILE	\$33.00
361122007-2	INVESTMENT PROP TRUST	NO SITUS ADDRESS ON FILE	\$33.00
361122008-3	INVESTMENT PROP TRUST	NO SITUS ADDRESS ON FILE	\$33.00
361122009-4	SITL INV	NO SITUS ADDRESS ON FILE	\$33.00
361122010-4	SITL INV	NO SITUS ADDRESS ON FILE	\$33.00
361122011-5	SITL INV	NO SITUS ADDRESS ON FILE	\$33.00
361122012-6	INVESTMENT PROP TRUST	NO SITUS ADDRESS ON FILE	\$33.00
361122013-7	INVESTMENT PROP TRUST	NO SITUS ADDRESS ON FILE	\$33.00
361122014-8	INVESTMENT PROP TRUST	NO SITUS ADDRESS ON FILE	\$33.00
361122015-9	INVESTMENT PROP TRUST	NO SITUS ADDRESS ON FILE	\$33.00
361122016-0	INVESTMENT PROP TRUST	NO SITUS ADDRESS ON FILE	\$33.00
361122017-1	REX CHARLES	NO SITUS ADDRESS ON FILE	\$33.00
361122018-2	DARA INV CO INC	NO SITUS ADDRESS ON FILE	\$33.00
361122019-3	INVESTMENT PROP TRUST	NO SITUS ADDRESS ON FILE	\$33.00
361122020-3	INVESTMENT PROP TRUST	NO SITUS ADDRESS ON FILE	\$33.00
361122021-4	INVESTMENT PROP TRUST	NO SITUS ADDRESS ON FILE	\$33.00
361122022-5	ROBERSON ROBERT L	NO SITUS ADDRESS ON FILE	\$28.00
361123001-9	NANCI CARMEN	NO SITUS ADDRESS ON FILE	\$28.00
361123002-0	NANCI CARMEN	NO SITUS ADDRESS ON FILE	\$28.00

APN	OWNER NAME	SITUS ADDRESS	2017 LEVY AMOUNT ⁽¹⁾
361123003-1	EVANS W L	NO SITUS ADDRESS ON FILE	\$33.00
361123004-2	NANCI CARMEN	NO SITUS ADDRESS ON FILE	\$28.00
361123005-3	MCDONALD NETTIE S	NO SITUS ADDRESS ON FILE	\$33.00
361123006-4	MCDONALD NETTIE S	NO SITUS ADDRESS ON FILE	\$33.00
361123007-5	NANCI CARMEN	NO SITUS ADDRESS ON FILE	\$28.00
361123008-6	NANCI CARMEN	NO SITUS ADDRESS ON FILE	\$28.00
361123009-7	NANCI CARMEN	NO SITUS ADDRESS ON FILE	\$28.00
361123010-7	NANCI CARMEN	NO SITUS ADDRESS ON FILE	\$28.00
361123011-8	NANCI CARMEN	NO SITUS ADDRESS ON FILE	\$28.00
361123012-9	NANCI CARMEN	NO SITUS ADDRESS ON FILE	\$28.00
361123013-0	NANCI CARMEN	NO SITUS ADDRESS ON FILE	\$28.00
361124001-2	BACK BAYS TRUST	NO SITUS ADDRESS ON FILE	\$33.00
361124002-3	PATTERSON CHARLENE TRUST	NO SITUS ADDRESS ON FILE	\$28.00
361124003-4	PATTERSON CHARLENE TRUST	NO SITUS ADDRESS ON FILE	\$28.00
361124004-5	PATTERSON CHARLENE TRUST	NO SITUS ADDRESS ON FILE	\$28.00
361124005-6	PATTERSON CHARLENE TRUST	NO SITUS ADDRESS ON FILE	\$28.00
361124006-7	PATTERSON CHARLENE TRUST	NO SITUS ADDRESS ON FILE	\$28.00
361124007-8	PATTERSON CHARLENE TRUST	NO SITUS ADDRESS ON FILE	\$28.00
361124008-9	VILLABLANCA NATALIE	NO SITUS ADDRESS ON FILE	\$28.00
361124009-0	PATTERSON CHARLENE TRUST	NO SITUS ADDRESS ON FILE	\$28.00
361124010-0	PATTERSON CHARLENE TRUST	NO SITUS ADDRESS ON FILE	\$28.00
361124012-2	LRG PROP	NO SITUS ADDRESS ON FILE	\$28.00
361124013-3	LRG PROP	NO SITUS ADDRESS ON FILE	\$28.00
361124014-4	HAERTLE KANDIS S	NO SITUS ADDRESS ON FILE	\$28.00
361124015-5	LRG PROP	NO SITUS ADDRESS ON FILE	\$28.00
361124016-6	LRG PROP	NO SITUS ADDRESS ON FILE	\$28.00
361124017-7	LRG PROP	NO SITUS ADDRESS ON FILE	\$28.00
361124018-8	LRG PROP	NO SITUS ADDRESS ON FILE	\$28.00
361124019-9	LRG PROP	NO SITUS ADDRESS ON FILE	\$28.00
361124021-0	NORRIS EDWARD L	NO SITUS ADDRESS ON FILE	\$28.00
361124022-1	GOREN DAVID	24431 ORANGE ST	\$28.00
361124023-2	MCPHERSON CHRISTOPHER J	24453 ORANGE ST	\$28.00
361124025-4	NORRIS EDWARD L	NO SITUS ADDRESS ON FILE	\$28.00
361124026-5	NORRIS EDWARD L	24432 ORANGE ST	\$28.00
361125001-5	SITL INV	NO SITUS ADDRESS ON FILE	\$33.00
361125002-6	SITL INV	NO SITUS ADDRESS ON FILE	\$33.00
361125003-7	MCFARLANE WYCLIFFE	NO SITUS ADDRESS ON FILE	\$33.00
361125004-8	BANVELOS ELEAZAR	NO SITUS ADDRESS ON FILE	\$28.00
361125005-9	ALONZO PEDRO RICARDO	NO SITUS ADDRESS ON FILE	\$28.00
361125006-0	SIMPSON GENEVIEVE A	NO SITUS ADDRESS ON FILE	\$28.00
361125007-1	SIMPSON GENEVIEVE A	NO SITUS ADDRESS ON FILE	\$28.00
361125008-2	SAUCEDA AGNES B	NO SITUS ADDRESS ON FILE	\$33.00
361125009-3	FAWCETT HANK C	NO SITUS ADDRESS ON FILE	\$28.00
361125010-3	SITL INV	NO SITUS ADDRESS ON FILE	\$33.00
361125011-4	AUSTRIA BRANDO S	NO SITUS ADDRESS ON FILE	\$28.00
361125012-5	JONES EDDIE	NO SITUS ADDRESS ON FILE	\$33.00
361125013-6	JONES EDDIE	NO SITUS ADDRESS ON FILE	\$33.00
361125014-7	CHEN DEAN	NO SITUS ADDRESS ON FILE	\$33.00
361125015-8	RAZAVI AL	NO SITUS ADDRESS ON FILE	\$28.00
361125016-9	JOHNSON JEROME	NO SITUS ADDRESS ON FILE	\$28.00
361131001-4	OBRIEN JOANNE JASKOWIAK	NO SITUS ADDRESS ON FILE	\$28.00
361131002-5	OBRIEN JOANNE JASKOWIAK	NO SITUS ADDRESS ON FILE	\$28.00
361131007-0	VELIZ ANA MARIA C	NO SITUS ADDRESS ON FILE	\$28.00
361131008-1	GARCIA NUNEZ ALBERTO	NO SITUS ADDRESS ON FILE	\$33.00
361131009-2	DARA INV CO INC	NO SITUS ADDRESS ON FILE	\$33.00
361131014-6	KIMSEY MARY G	NO SITUS ADDRESS ON FILE	\$28.00
361131015-7	MCKAY GARY T	NO SITUS ADDRESS ON FILE	\$28.00
361131017-9	MCKAY GARY T	32865 UPTON DR	\$28.00
361131018-0	GEORGE ANNE M	NO SITUS ADDRESS ON FILE	\$33.00

APN	OWNER NAME	SITUS ADDRESS	2017 LEVY AMOUNT ⁽¹⁾
361131019-1	MCKAY GARY T	NO SITUS ADDRESS ON FILE	\$28.00
361131020-1	MCKAY GARY T	NO SITUS ADDRESS ON FILE	\$28.00
361131021-2	BISHOP JACK W	NO SITUS ADDRESS ON FILE	\$28.00
361131022-3	STUYVENBERG RONALD DANIEL	NO SITUS ADDRESS ON FILE	\$28.00
361131023-4	STUYVENBERG RONALD DANIEL	NO SITUS ADDRESS ON FILE	\$28.00
361132001-7	OBRIEN JOANNE JASKOWIAK	NO SITUS ADDRESS ON FILE	\$28.00
361132002-8	ACCESS ASSET HOLDINGS	NO SITUS ADDRESS ON FILE	\$28.00
361132003-9	ACCESS ASSET HOLDINGS	NO SITUS ADDRESS ON FILE	\$28.00
361132004-0	OBRIEN JOANNE JASKOWIAK	NO SITUS ADDRESS ON FILE	\$28.00
361132005-1	OBRIEN JOANNE JASKOWIAK	NO SITUS ADDRESS ON FILE	\$28.00
361132006-2	VO LAP VAN	NO SITUS ADDRESS ON FILE	\$28.00
361132007-3	VO LAP VAN	NO SITUS ADDRESS ON FILE	\$28.00
361132008-4	ACCESS ASSET HOLDINGS	NO SITUS ADDRESS ON FILE	\$28.00
361132009-5	ACCESS ASSET HOLDINGS	NO SITUS ADDRESS ON FILE	\$28.00
361132010-5	ACCESS ASSET HOLDINGS	NO SITUS ADDRESS ON FILE	\$28.00
361132011-6	ACCESS ASSET HOLDINGS	NO SITUS ADDRESS ON FILE	\$28.00
361132012-7	ACCESS ASSET HOLDINGS	NO SITUS ADDRESS ON FILE	\$28.00
361132013-8	ACCESS ASSET HOLDINGS	NO SITUS ADDRESS ON FILE	\$28.00
361132015-0	CAMACHO JUAN	32855 GREENWOOD AVE	\$28.00
361132018-3	SABATINO TINA M	32833 GREENWOOD AVE	\$28.00
361133005-4	MCDANIEL CHARLES D	32853 RHINEHART AVE	\$28.00
361133006-5	GALINDO DOUGLAS PERCIVAL	NO SITUS ADDRESS ON FILE	\$28.00
361133007-6	GALINDO DOUGLAS PERCIVAL	NO SITUS ADDRESS ON FILE	\$28.00
361133009-8	GUTIERREZ JUAN PEDRO	32872 GREENWOOD DR	\$28.00
361133010-8	WONG PAUL	32863 RHINEHART AVE	\$33.00
361133011-9	AMAGRANDE JASON	32830 GREENWOOD AVE	\$28.00
361134001-3	GORAL ANNE K	NO SITUS ADDRESS ON FILE	\$28.00
361134002-4	GORAL ANNE C	NO SITUS ADDRESS ON FILE	\$28.00
361134003-5	GORAL ANNE K	NO SITUS ADDRESS ON FILE	\$28.00
361134004-6	INVESTMENT PROP TRUST	NO SITUS ADDRESS ON FILE	\$33.00
361134005-7	INVESTMENT PROP TRUST	NO SITUS ADDRESS ON FILE	\$33.00
361134006-8	INVESTMENT PROP TRUST	NO SITUS ADDRESS ON FILE	\$33.00
361134007-9	INVESTMENT PROP TRUST	NO SITUS ADDRESS ON FILE	\$33.00
361134008-0	INVESTMENT PROP TRUST	NO SITUS ADDRESS ON FILE	\$33.00
361134009-1	INVESTMENT PROP TRUST	NO SITUS ADDRESS ON FILE	\$33.00
361134010-1	PATTERSON CHARLENE TRUST	NO SITUS ADDRESS ON FILE	\$28.00
361134011-2	PATTERSON CHARLENE TRUST	NO SITUS ADDRESS ON FILE	\$28.00
361134012-3	ALLEN C W	NO SITUS ADDRESS ON FILE	\$28.00
361134013-4	ALLEN C W	NO SITUS ADDRESS ON FILE	\$33.00
361134014-5	BERTSCH JOHN D	NO SITUS ADDRESS ON FILE	\$28.00
361134015-6	BERTSCH JOHN D	NO SITUS ADDRESS ON FILE	\$28.00
361134016-7	YU CASEY KUO CHING	NO SITUS ADDRESS ON FILE	\$28.00
361134017-8	YU CASEY KUO CHING	NO SITUS ADDRESS ON FILE	\$28.00
361134018-9	YU CASEY KUO CHING	NO SITUS ADDRESS ON FILE	\$28.00
361134019-0	BERGE HAYDEN G	NO SITUS ADDRESS ON FILE	\$28.00
361134020-0	OBRIEN JOANNE JASKOWIAK	NO SITUS ADDRESS ON FILE	\$28.00
361134021-1	TERRY KENNETH P	NO SITUS ADDRESS ON FILE	\$28.00
361134024-4	CERVANTES ANTONIO	NO SITUS ADDRESS ON FILE	\$28.00
361134025-5	GARNER OPAL	NO SITUS ADDRESS ON FILE	\$28.00
361134026-6	MALMBORG BEVERLY	NO SITUS ADDRESS ON FILE	\$28.00
361134027-7	MALMBORG BEVERLY	NO SITUS ADDRESS ON FILE	\$28.00
361134028-8	MALMBORG BEVERLY	NO SITUS ADDRESS ON FILE	\$28.00
361134029-9	MALMBORG BEVERLY	NO SITUS ADDRESS ON FILE	\$28.00
361134030-9	HARBIN TOSONE L ESTATE OF	NO SITUS ADDRESS ON FILE	\$28.00
361134031-0	MUSSAD HANI	NO SITUS ADDRESS ON FILE	\$28.00
361134032-1	MALMBORG BEVERLY	NO SITUS ADDRESS ON FILE	\$28.00
361134033-2	MALMBORG BEVERLY	NO SITUS ADDRESS ON FILE	\$28.00
361134034-3	NOVAE STEVEN D	32870 RHINEHART ST	\$28.00
361134035-4	PATTERSON CHARLENE	NO SITUS ADDRESS ON FILE	\$28.00

APN	OWNER NAME	SITUS ADDRESS	2017 LEVY AMOUNT ⁽¹⁾
361134036-5	PATTERSON CHARLENE TRUST	NO SITUS ADDRESS ON FILE	\$28.00
361134037-6	PATTERSON CHARLENE TRUST	NO SITUS ADDRESS ON FILE	\$28.00
361134038-7	OBRIEN JOANNE JASKOWIAK	NO SITUS ADDRESS ON FILE	\$28.00
361134039-8	LAMB COTTON MONA L	NO SITUS ADDRESS ON FILE	\$28.00
361140005-6	THOMASON ELIZABETH J	NO SITUS ADDRESS ON FILE	\$33.00
361140006-7	LAMB ALBERT	NO SITUS ADDRESS ON FILE	\$28.00
361140007-8	KEHOE EVELYN M	NO SITUS ADDRESS ON FILE	\$33.00
361140008-9	STUYVENBERG RON	NO SITUS ADDRESS ON FILE	\$28.00
361140009-0	STUYVENBERG RON	24168 BEVERLY ST	\$28.00
361140010-0	STUYVENBERG RON	24168 BEVERLY ST	\$28.00
361140011-1	DESPAIN JAMES	24320 BUNDY CANYON RD	\$28.00
361140012-2	THOMASON ELIZABETH J	NO SITUS ADDRESS ON FILE	\$33.00
361140013-3	LAMB COTTON MONA L	NO SITUS ADDRESS ON FILE	\$28.00
361140014-4	LAMB COTTON MONA L	NO SITUS ADDRESS ON FILE	\$28.00
361140015-5	LAMB COTTON MONA L	NO SITUS ADDRESS ON FILE	\$28.00
361140016-6	PARISH JACQUELYN	NO SITUS ADDRESS ON FILE	\$28.00
361140017-7	DAVIS CRAIG A	NO SITUS ADDRESS ON FILE	\$28.00
361140018-8	DAVIS CRAIG A	NO SITUS ADDRESS ON FILE	\$28.00
361140019-9	BERGE BLAKE T	NO SITUS ADDRESS ON FILE	\$28.00
361140020-9	PARISH JACQUELYN	NO SITUS ADDRESS ON FILE	\$33.00
361140023-2	DAVIS CRAIG A	32995 WEST AVE	\$28.00
361140024-3	DAVIS CRAIG A	NO SITUS ADDRESS ON FILE	\$28.00
361140025-4	DAVIS CRAIG A	NO SITUS ADDRESS ON FILE	\$28.00
361140026-5	DAVIS CRAIG A	NO SITUS ADDRESS ON FILE	\$28.00
361140027-6	DAVIS CRAIG A	NO SITUS ADDRESS ON FILE	\$28.00
361140028-7	DAVIS CRAIG A	NO SITUS ADDRESS ON FILE	\$28.00
361140029-8	LAMB COTTON MONA L	NO SITUS ADDRESS ON FILE	\$28.00
361140030-8	DAVIS CRAIG A	24122 BEVERLY ST	\$28.00
361140031-9	TILLERY MICHAEL C	24134 BEVERLY ST	\$28.00
361140032-0	PARISH JACQUELYN	NO SITUS ADDRESS ON FILE	\$33.00
361151001-6	WOODS ROY ESTATE OF	NO SITUS ADDRESS ON FILE	\$33.00
361151002-7	YAZDANIE ZAHID	32962 WEST AVE	\$33.00
361151003-8	LEON GREGORIO	32966 WEST AVE	\$28.00
361151004-9	LEON GREGORIO	NO SITUS ADDRESS ON FILE	\$28.00
361151005-0	GERLAND LUCY	NO SITUS ADDRESS ON FILE	\$28.00
361151006-1	SANCHEZ ELIAS B	NO SITUS ADDRESS ON FILE	\$28.00
361151007-2	STEIGER PATRICIA M	NO SITUS ADDRESS ON FILE	\$28.00
361151008-3	SANCHEZ MARIA	NO SITUS ADDRESS ON FILE	\$28.00
361151009-4	LEON GREGORIO	32961 UPTON DR	\$28.00
361151010-4	LEON GREGORIO	NO SITUS ADDRESS ON FILE	\$28.00
361151013-7	BUSCH NORMAN F	32955 UPTON AVE	\$28.00
361151014-8	HALVAJIAN FAMILY TRUST	NO SITUS ADDRESS ON FILE	\$28.00
361151015-9	HALVAJIAN FAMILY TRUST	32919 UPTON DR	\$28.00
361151016-0	HALVAJIAN FAMILY TRUST	NO SITUS ADDRESS ON FILE	\$28.00
361151017-1	BUSCH CHRISTINA M	NO SITUS ADDRESS ON FILE	\$33.00
361151018-2	BUSCH CHRISTINA M	NO SITUS ADDRESS ON FILE	\$33.00
361151019-3	GARCIA LEONEL	NO SITUS ADDRESS ON FILE	\$28.00
361151020-3	GARCIA LEONEL	NO SITUS ADDRESS ON FILE	\$28.00
361151021-4	KHADIR AMIR Y	NO SITUS ADDRESS ON FILE	\$33.00
361151022-5	POWELL DIANA C	NO SITUS ADDRESS ON FILE	\$28.00
361151024-7	BUSCH NORMAN F	NO SITUS ADDRESS ON FILE	\$28.00
361151025-8	BUSCH NORMAN F	32957 UPTON AVE	\$28.00
361152001-9	MATIENZO MAGDALENA R	NO SITUS ADDRESS ON FILE	\$28.00
361152002-0	LAO JEAM V	NO SITUS ADDRESS ON FILE	\$28.00
361152012-9	FARROW JOSEPH R	24364 BUNDY CANYON RD	\$28.00
361152013-0	ARRIAGA MARIO M	NO SITUS ADDRESS ON FILE	\$28.00
361152014-1	SOTO FLORENCIO	32971 GREENWOOD ST	\$28.00
361152015-2	MOLINA JOSE ANGEL	32971 GREENWOOD AVE	\$28.00
361152026-2	PHILLIPS RALPH E	32895 GREENWOOD AVE	\$28.00

APN	OWNER NAME	SITUS ADDRESS	2017 LEVY AMOUNT ⁽¹⁾
361152028-4	GRYTNES MICHAEL	32963 GREENWOOD AVE	\$28.00
361152029-5	HAYDEN CHARLES J	32900 UPTON DR	\$28.00
361152030-5	NAJERA ROSA	32896 UPTON DR	\$28.00
361152031-6	BURNS ALLEN	32939 GREENWOOD AVE	\$28.00
361152032-7	TRAUSCHT ROBYN	NO SITUS ADDRESS ON FILE	\$33.00
361153002-3	SOTO FLORENCIO	32926 GREENWOOD AVE	\$28.00
361153003-4	SOTO FLORENCIO	NO SITUS ADDRESS ON FILE	\$28.00
361153004-5	SOTO FLORENCIO	32932 GREENWOOD AVE	\$28.00
361153005-6	SOTO FLORENCIO	NO SITUS ADDRESS ON FILE	\$28.00
361153008-9	SMYTHE PHYLLIS	NO SITUS ADDRESS ON FILE	\$28.00
361153017-7	CASTILLO LUISA E	32880 GREENWOOD ST	\$28.00
361153018-8	SMYTHE PHYLLIS	NO SITUS ADDRESS ON FILE	\$28.00
361153019-9	GAYTON MARIA DIAZ DELEON	32908 GREENWOOD ST	\$33.00
361153025-4	SOTO FLORENCIO	32950 GREENWOOD AVE	\$28.00
361153027-6	HOLTKAMP LULA C	32951 RHINEHART AVE	\$28.00
361153028-7	COLE MARY THERESA	32970 GREENWOOD AVE	\$28.00
361153030-8	WRIGHT GUILLERMINA G	32995 RHINEHART AVE	\$28.00
361153031-9	LUNA JAIME	32921 RHINEHART AVE	\$28.00
361154001-5	JOHNSON ANNETTA MARIE	NO SITUS ADDRESS ON FILE	\$28.00
361154002-6	DALY CATHY E	NO SITUS ADDRESS ON FILE	\$28.00
361154003-7	BIRD JAMES K	NO SITUS ADDRESS ON FILE	\$28.00
361154004-8	BIRD JAMES K	NO SITUS ADDRESS ON FILE	\$28.00
361154008-2	DESROCHERS DANG THI	NO SITUS ADDRESS ON FILE	\$33.00
361154009-3	HOLLADAY MARY GAYE	NO SITUS ADDRESS ON FILE	\$28.00
361154017-0	HOLLADAY MARY GAYE	NO SITUS ADDRESS ON FILE	\$28.00
361154018-1	DESROCHERS DANG THI	32935 PALM AVE	\$28.00
361154025-7	DESROCHERS DANG THI	NO SITUS ADDRESS ON FILE	\$33.00
361154026-8	SOTO AGUSTIN A	32924 RHINEHART AVE	\$28.00
361154027-9	BIRD JAMES K	32914 RHINEHART AVE	\$28.00
361154030-1	JOHNSON PAUL B	NO SITUS ADDRESS ON FILE	\$28.00
361154031-2	WELLS FARGO BANK	NO SITUS ADDRESS ON FILE	\$33.00
361154033-4	REVUELTA JOEL	NO SITUS ADDRESS ON FILE	\$28.00
361154034-5	REVUELTA JOEL	32921 PALM AVE	\$28.00
361154035-6	HOOVER BRAD A	32999 PALM AVE	\$28.00
361154036-7	DELGADILLO FRANCISCO	32950 RHINEHART AVE	\$28.00
361154037-8	MADRIGAL MANUEL	32965 PALM AVE	\$28.00
361154038-9	JOHNSON PAUL B	32913 PALM AVE	\$28.00
361154039-0	SILLA MICHAEL CHARLES	32980 RHINEHART AVE	\$28.00
361161002-8	KOPF GAY MARIE	NO SITUS ADDRESS ON FILE	\$28.00
361161003-9	KOPF GAY MARIE	32531 COTTONWOOD CANYON RD	\$28.00
361161004-0	KOPF JUERGEN F	NO SITUS ADDRESS ON FILE	\$28.00
361161005-1	KOPF GAY MARIE	NO SITUS ADDRESS ON FILE	\$28.00
361162001-0	CASTILLO MARCOS	24639 ORANGE ST	\$28.00
361162002-1	CASTILLO MARCOS	NO SITUS ADDRESS ON FILE	\$28.00
361162003-2	PEREZ RUBEN	NO SITUS ADDRESS ON FILE	\$33.00
361162004-3	TURLETAUB BERTHA H	NO SITUS ADDRESS ON FILE	\$33.00
361162005-4	RETIREMENT LAND CONSERVANCY	NO SITUS ADDRESS ON FILE	\$28.00
361162006-5	MONTOYA DEAN	NO SITUS ADDRESS ON FILE	\$33.00
361162008-7	24695 FIR TRUST	34695 ORANGE ST	\$28.00
361162009-8	SOLIS GREGORIO	24715 ORANGE ST	\$33.00
361162010-8	HAFFNER KARL H	NO SITUS ADDRESS ON FILE	\$28.00
361162011-9	PEREZ CARLOS E	NO SITUS ADDRESS ON FILE	\$28.00
361162014-2	PEREZ CARLOS E	NO SITUS ADDRESS ON FILE	\$28.00
361162015-3	HAFFNER KARL H	NO SITUS ADDRESS ON FILE	\$28.00
361162016-4	SOLIS GREGORIO	NO SITUS ADDRESS ON FILE	\$28.00
361162017-5	24695 FIR TRUST	24695 FIR ST	\$28.00
361162021-8	MONTOYA RICHARD F	24650 FIR ST	\$33.00
361162022-9	MONTOYA RICHARD F	NO SITUS ADDRESS ON FILE	\$33.00
361162025-2	PEREZ MARIA C	24670 FIR ST	\$28.00

APN	OWNER NAME	SITUS ADDRESS	2017 LEVY AMOUNT ⁽¹⁾
361162026-3	DAUGHERTY DELIA C	24740 FIR ST	\$28.00
361162027-4	FLORES REMIGIO	24630 FIR ST	\$28.00
361162028-5	GUTIERREZ RITA	24690 FIR ST	\$33.00
361163001-3	MISSIONARY AVIATION FELLOWSHIP	NO SITUS ADDRESS ON FILE	\$28.00
361163002-4	MISSIONARY AVIATION FELLOWSHIP	NO SITUS ADDRESS ON FILE	\$28.00
361163003-5	JOHNSON WILLIAM C	NO SITUS ADDRESS ON FILE	\$28.00
361163004-6	MISSIONARY AVIATION FELLOWSHIP	NO SITUS ADDRESS ON FILE	\$28.00
361163005-7	JOHNSON WILLIAM C	NO SITUS ADDRESS ON FILE	\$28.00
361163006-8	MISSIONARY AVIATION FELLOWSHIP	NO SITUS ADDRESS ON FILE	\$28.00
361163007-9	JOHNSON WILLIAM C	NO SITUS ADDRESS ON FILE	\$28.00
361163008-0	ENGLERT WM	NO SITUS ADDRESS ON FILE	\$28.00
361163009-1	MISSIONARY AVIATION FELLOWSHIP	NO SITUS ADDRESS ON FILE	\$28.00
361163010-1	MISSIONARY AVIATION FELLOWSHIP	NO SITUS ADDRESS ON FILE	\$28.00
361163011-2	JOHNSON WALTER KEITH	NO SITUS ADDRESS ON FILE	\$28.00
361163012-3	MISSIONARY AVIATION FELLOWSHIP	NO SITUS ADDRESS ON FILE	\$28.00
361163013-4	MISSIONARY AVIATION FELLOWSHIP	NO SITUS ADDRESS ON FILE	\$28.00
361164001-6	MISSIONARY AVIATION FELLOWSHIP	NO SITUS ADDRESS ON FILE	\$28.00
361164002-7	MISSIONARY AVIATION FELLOWSHIP	NO SITUS ADDRESS ON FILE	\$28.00
361164003-8	JOHNSON WALTER KEITH	NO SITUS ADDRESS ON FILE	\$28.00
361164004-9	MISSIONARY AVIATION FELLOWSHIP	NO SITUS ADDRESS ON FILE	\$28.00
361164005-0	JOHNSON WALTER KEITH	NO SITUS ADDRESS ON FILE	\$28.00
361164006-1	ENGLERT MARIE	NO SITUS ADDRESS ON FILE	\$28.00
361164007-2	ENGLERT MARIE	NO SITUS ADDRESS ON FILE	\$28.00
361164008-3	JOHNSON WALTER KEITH	NO SITUS ADDRESS ON FILE	\$28.00
361164009-4	MISSIONARY AVIATION FELLOWSHIP	NO SITUS ADDRESS ON FILE	\$28.00
361164010-4	MISSIONARY AVIATION FELLOWSHIP	NO SITUS ADDRESS ON FILE	\$28.00
361164011-5	MISSIONARY AVIATION FELLOWSHIP	NO SITUS ADDRESS ON FILE	\$28.00
361165001-9	JOHNSON PAUL B	NO SITUS ADDRESS ON FILE	\$28.00
361165002-0	MISSIONARY AVIATION FELLOWSHIP	NO SITUS ADDRESS ON FILE	\$28.00
361165003-1	JOHNSON PAUL B	NO SITUS ADDRESS ON FILE	\$28.00
361165004-2	MISSIONARY AVIATION FELLOWSHIP	NO SITUS ADDRESS ON FILE	\$28.00
361165005-3	JOHNSON PAUL B	NO SITUS ADDRESS ON FILE	\$28.00
361165006-4	RATHBUN JOANN	NO SITUS ADDRESS ON FILE	\$28.00
361171007-4	ALONZO PEDRO R	NO SITUS ADDRESS ON FILE	\$28.00
361171008-5	HATCH ERWIN R	24823 ORANGE ST	\$28.00
361171009-6	NANCI CARMEN	NO SITUS ADDRESS ON FILE	\$28.00
361171010-6	NANCI CARMEN	NO SITUS ADDRESS ON FILE	\$28.00
361171011-7	NANCI CARMEN	NO SITUS ADDRESS ON FILE	\$28.00
361171012-8	NANCI CARMEN	NO SITUS ADDRESS ON FILE	\$28.00
361171013-9	NANCI CARMEN	NO SITUS ADDRESS ON FILE	\$28.00
361171014-0	NANCI CARMEN	NO SITUS ADDRESS ON FILE	\$28.00
361171015-1	NANCI CARMEN	NO SITUS ADDRESS ON FILE	\$28.00
361171016-2	COX MARY ANNETTE	NO SITUS ADDRESS ON FILE	\$28.00
361171017-3	COX MARY ANNETTE	NO SITUS ADDRESS ON FILE	\$28.00
361171018-4	COX MARY ANNETTE	NO SITUS ADDRESS ON FILE	\$28.00
361171019-5	COX MARY ANNETTE	NO SITUS ADDRESS ON FILE	\$28.00
361171020-5	COX MARY ANNETTE	NO SITUS ADDRESS ON FILE	\$28.00
361171021-6	COX MARY ANNETTE	NO SITUS ADDRESS ON FILE	\$28.00
361171022-7	COX MARY ANNETTE	NO SITUS ADDRESS ON FILE	\$28.00
361171023-8	COX MARY ANNETTE	NO SITUS ADDRESS ON FILE	\$28.00
361171024-9	COX MARY ANNETTE	NO SITUS ADDRESS ON FILE	\$28.00
361171025-0	HATCH ERWIN R	24781 ORANGE ST	\$28.00
361172001-1	COX MARY ANNETTE	NO SITUS ADDRESS ON FILE	\$28.00
361172002-2	COX MARY ANNETTE	NO SITUS ADDRESS ON FILE	\$28.00
361172003-3	COX MARY ANNETTE	NO SITUS ADDRESS ON FILE	\$28.00
361172004-4	LOPEZ UBALDO	NO SITUS ADDRESS ON FILE	\$28.00
361172005-5	LOPEZ UBALDO	NO SITUS ADDRESS ON FILE	\$28.00
361172006-6	LOPEZ UBALDO	24931 ORANGE ST	\$28.00
361172007-7	LOPEZ UBALDO	NO SITUS ADDRESS ON FILE	\$28.00

APN	OWNER NAME	SITUS ADDRESS	2017 LEVY AMOUNT ⁽¹⁾
361172008-8	LOPEZ UBALDO LOPEZ	NO SITUS ADDRESS ON FILE	\$28.00
361172009-9	JIMENEZ RODOLFO	NO SITUS ADDRESS ON FILE	\$28.00
361172010-9	TALAVERA JAIME	NO SITUS ADDRESS ON FILE	\$28.00
361172011-0	MONGE JESUS COLIMA	NO SITUS ADDRESS ON FILE	\$28.00
361172012-1	GONZALEZ EVA	24995 ORANGE ST	\$28.00
361172013-2	BOTELLO GREGORIO	NO SITUS ADDRESS ON FILE	\$28.00
361172014-3	ROSSETTI ANTHONY F	NO SITUS ADDRESS ON FILE	\$33.00
361172015-4	GARCIA LUCIANO	NO SITUS ADDRESS ON FILE	\$28.00
361172016-5	GARCIA LUCIANO	NO SITUS ADDRESS ON FILE	\$28.00
361172017-6	GARCIA LUCIANO	24950 FIR ST	\$28.00
361172018-7	AVILA CELSO	NO SITUS ADDRESS ON FILE	\$28.00
361172022-0	ROSSETTI AND KELLY INV	NO SITUS ADDRESS ON FILE	\$28.00
361172023-1	SOBERANES MAXIMINO	NO SITUS ADDRESS ON FILE	\$33.00
361172024-2	SOBERANES MAXIMINO	24876 FIR ST	\$28.00
361172025-3	AVILA CELSO	24916 FIR ST	\$28.00
361173001-4	PEDERSON ALAN P ESTATE OF	NO SITUS ADDRESS ON FILE	\$28.00
361173002-5	PEDERSON ALAN P ESTATE OF	24885 FIR ST	\$28.00
361173003-6	ORTIZ FREDDY MADRIGAL	24889 FIR ST	\$28.00
361173004-7	MANDRYK ROSS J	24911 FIR ST	\$28.00
361173005-8	NANCI CARMEN	24915 FIR ST	\$28.00
361173006-9	NANCI CARMEN	24921 FIR ST	\$28.00
361173007-0	OM YERMO	NO SITUS ADDRESS ON FILE	\$28.00
361173008-1	ROSSETTI ANTHONY F	NO SITUS ADDRESS ON FILE	\$33.00
361173009-2	NANCI CARMEN	24955 FIR ST	\$28.00
361173010-2	NANCI CARMEN	24965 FIR ST	\$28.00
361173011-3	NANCI CARMEN	24973 FIR ST	\$28.00
361173012-4	NANCI CARMEN	24975 FIR ST	\$28.00
361173013-5	NANCI CARMEN	24990 KAGEL ST	\$28.00
361173014-6	NANCI CARMEN	NO SITUS ADDRESS ON FILE	\$28.00
361173015-7	NANCI GUIDO	NO SITUS ADDRESS ON FILE	\$28.00
361173016-8	NANCI GUIDO	24960 KAGEL ST	\$28.00
361173017-9	F I N INV	NO SITUS ADDRESS ON FILE	\$33.00
361173018-0	ALFARO FROYLAN	NO SITUS ADDRESS ON FILE	\$28.00
361173019-1	LUNA JUAN M	24930 KAGEL ST	\$28.00
361173020-1	NANCI CARMEN	24920 KAGEL ST	\$28.00
361173021-2	MCKINNEY ROBERT C	NO SITUS ADDRESS ON FILE	\$28.00
361173022-3	MCKINNEY ROBERT C	NO SITUS ADDRESS ON FILE	\$28.00
361173023-4	SOTO FLORENCIO	24888 KAGEL ST	\$28.00
361173024-5	SOTO FLORENCIO	NO SITUS ADDRESS ON FILE	\$28.00
361174001-7	VILLASENOR RUTILO	NO SITUS ADDRESS ON FILE	\$28.00
361174002-8	VILLASENOR RUTILO	NO SITUS ADDRESS ON FILE	\$28.00
361174003-9	VILLASENOR HILARIO	NO SITUS ADDRESS ON FILE	\$28.00
361174004-0	SVIDERGOL RONALD C	NO SITUS ADDRESS ON FILE	\$28.00
361174005-1	ALFARO FROYLAN	24797 FIR ST	\$28.00
361174006-2	ENTRUST ADMINISTRATION	NO SITUS ADDRESS ON FILE	\$28.00
361174007-3	KABIRA CHARLES MUYA	NO SITUS ADDRESS ON FILE	\$33.00
361174008-4	BARRY W O	NO SITUS ADDRESS ON FILE	\$28.00
361174011-6	CLAYTON JOSEPH E	NO SITUS ADDRESS ON FILE	\$28.00
361174012-7	CLAYTON JOSEPH E	NO SITUS ADDRESS ON FILE	\$28.00
361174013-8	NANCI CARMEN	NO SITUS ADDRESS ON FILE	\$28.00
361174014-9	NANCI CARMEN	NO SITUS ADDRESS ON FILE	\$28.00
361174015-0	NANCI CARMEN	NO SITUS ADDRESS ON FILE	\$28.00
361174016-1	NANCI CARMEN	NO SITUS ADDRESS ON FILE	\$28.00
361174017-2	NANCI CARMEN	NO SITUS ADDRESS ON FILE	\$28.00
361174018-3	NANCI CARMEN	NO SITUS ADDRESS ON FILE	\$28.00
361174019-4	NANCI CARMEN	NO SITUS ADDRESS ON FILE	\$28.00
361174020-4	NANCI CARMEN	NO SITUS ADDRESS ON FILE	\$28.00
361174021-5	NANCI CARMEN	NO SITUS ADDRESS ON FILE	\$28.00
361174022-6	NANCI CARMEN	NO SITUS ADDRESS ON FILE	\$28.00

APN	OWNER NAME	SITUS ADDRESS	2017 LEVY AMOUNT ⁽¹⁾
361174023-7	NANCI CARMEN	NO SITUS ADDRESS ON FILE	\$28.00
361174024-8	NANCI CARMEN	NO SITUS ADDRESS ON FILE	\$28.00
361174025-9	NANCI CARMEN	21841 FIR ST	\$28.00
361175001-0	BUNDY CANYON LAND DEV	NO SITUS ADDRESS ON FILE	\$33.00
361175002-1	BUNDY CANYON LAND DEV	NO SITUS ADDRESS ON FILE	\$33.00
361175003-2	BUNDY CANYON LAND DEV	NO SITUS ADDRESS ON FILE	\$33.00
361175004-3	BUNDY CANYON LAND DEV	NO SITUS ADDRESS ON FILE	\$33.00
361175005-4	BUNDY CANYON LAND DEV	NO SITUS ADDRESS ON FILE	\$33.00
361175006-5	BUNDY CANYON LAND DEV	NO SITUS ADDRESS ON FILE	\$33.00
361175007-6	BUNDY CANYON LAND DEV	NO SITUS ADDRESS ON FILE	\$33.00
361175008-7	BUNDY CANYON LAND DEV	NO SITUS ADDRESS ON FILE	\$33.00
361175009-8	BUNDY CANYON LAND DEV	NO SITUS ADDRESS ON FILE	\$33.00
361176001-3	BUNDY CANYON LAND DEV	NO SITUS ADDRESS ON FILE	\$33.00
361176002-4	BUNDY CANYON LAND DEV	NO SITUS ADDRESS ON FILE	\$33.00
361176003-5	BUNDY CANYON LAND DEV	NO SITUS ADDRESS ON FILE	\$33.00
361176004-6	BUNDY CANYON LAND DEV	NO SITUS ADDRESS ON FILE	\$33.00
361176005-7	BUNDY CANYON LAND DEV	NO SITUS ADDRESS ON FILE	\$33.00
361176006-8	BUNDY CANYON LAND DEV	NO SITUS ADDRESS ON FILE	\$33.00
361176007-9	JOHNSON WALTER KEITH	NO SITUS ADDRESS ON FILE	\$33.00
361181001-9	PALMER RONDA CLAIR	NO SITUS ADDRESS ON FILE	\$28.00
361181002-0	PALMER RONDA CLAIR	NO SITUS ADDRESS ON FILE	\$28.00
361181003-1	PALMER RONDA CLAIR	NO SITUS ADDRESS ON FILE	\$28.00
361181004-2	PALMER RONDA CLAIR	NO SITUS ADDRESS ON FILE	\$28.00
361181005-3	PALMER RONDA CLAIR	NO SITUS ADDRESS ON FILE	\$28.00
361181006-4	ISSA NOZAT SALIH	NO SITUS ADDRESS ON FILE	\$28.00
361181007-5	ISSA NOZAT SALIH	NO SITUS ADDRESS ON FILE	\$28.00
361181008-6	ISSA NOZAT SALIH	NO SITUS ADDRESS ON FILE	\$28.00
361181009-7	AGUILAR ADAN	NO SITUS ADDRESS ON FILE	\$28.00
361181010-7	INVEST4LAND	NO SITUS ADDRESS ON FILE	\$33.00
361181011-8	PALMER RONDA CLAIR	NO SITUS ADDRESS ON FILE	\$28.00
361181012-9	CROCKER JACK J	NO SITUS ADDRESS ON FILE	\$28.00
361181013-0	CROCKER JACK J	NO SITUS ADDRESS ON FILE	\$28.00
361181014-1	DALY ROBERT A	NO SITUS ADDRESS ON FILE	\$28.00
361181016-3	EQUITY TRUST CO	NO SITUS ADDRESS ON FILE	\$33.00
361181017-4	PALMER RONDA CLAIR	NO SITUS ADDRESS ON FILE	\$28.00
361181019-6	PALMER RONDA CLAIR	NO SITUS ADDRESS ON FILE	\$28.00
361181022-8	PETERS ROYAL E	NO SITUS ADDRESS ON FILE	\$33.00
361181023-9	SAVOY DANE	NO SITUS ADDRESS ON FILE	\$33.00
361181024-0	ISSA NOZAT SALIH	NO SITUS ADDRESS ON FILE	\$28.00
361181025-1	ISSA NOZAT SALIH	NO SITUS ADDRESS ON FILE	\$28.00
361182002-3	HSIEH SHU HUA	NO SITUS ADDRESS ON FILE	\$28.00
361182003-4	FIDLER MARGARITE M	NO SITUS ADDRESS ON FILE	\$33.00
361182004-5	MENKES TAMARA	NO SITUS ADDRESS ON FILE	\$33.00
361182005-6	RUBALCAVA GLORIA	NO SITUS ADDRESS ON FILE	\$28.00
361182006-7	RUBALCAVA GLORIA	NO SITUS ADDRESS ON FILE	\$28.00
361182007-8	RUBALCAVA GLORIA	NO SITUS ADDRESS ON FILE	\$28.00
361182008-9	MENKES TAMARA	NO SITUS ADDRESS ON FILE	\$33.00
361182009-0	MENKES TAMARA	NO SITUS ADDRESS ON FILE	\$33.00
361182010-0	JOHNSON WALTER KEITH	NO SITUS ADDRESS ON FILE	\$28.00
361182011-1	HEYN PHILIP	NO SITUS ADDRESS ON FILE	\$28.00
361182012-2	RIOS CORNELIO C	NO SITUS ADDRESS ON FILE	\$28.00
361182014-4	HEYN ANDREW	NO SITUS ADDRESS ON FILE	\$28.00
361182016-6	ORTIZ FREDDY	24630 ENNIS ST	\$28.00
361183001-5	MISSIONARY AVIATION FELLOWSHIP	NO SITUS ADDRESS ON FILE	\$28.00
361183002-6	JOHNSON WALTER KEITH	NO SITUS ADDRESS ON FILE	\$28.00
361183003-7	MISSIONARY AVIATION FELLOWSHIP	NO SITUS ADDRESS ON FILE	\$28.00
361183004-8	JOHNSON WALTER KEITH	NO SITUS ADDRESS ON FILE	\$28.00
361183005-9	MISSIONARY AVIATION FELLOWSHIP	NO SITUS ADDRESS ON FILE	\$28.00
361183006-0	JOHNSON WALTER KEITH	NO SITUS ADDRESS ON FILE	\$28.00

APN	OWNER NAME	SITUS ADDRESS	2017 LEVY AMOUNT ⁽¹⁾
361184002-9	MILLER LINZY LEE	NO SITUS ADDRESS ON FILE	\$28.00
361184003-0	CROWDER KENNETH C	24620 WHEELER ST	\$33.00
361184008-5	PALMER RONDA CLAIR	NO SITUS ADDRESS ON FILE	\$28.00
361184009-6	PALMER RONDA CLAIR	NO SITUS ADDRESS ON FILE	\$28.00
361184010-6	CARLSON CHARLES	NO SITUS ADDRESS ON FILE	\$28.00
361184011-7	MARTINEZ ISMAEL	NO SITUS ADDRESS ON FILE	\$28.00
361184012-8	PALMER RONDA CLAIR	NO SITUS ADDRESS ON FILE	\$28.00
361184013-9	MIN JACK	24585 ENNIS	\$28.00
361184014-0	PALMER RONDA CLAIR	24580 WHEELER ST	\$28.00
361185001-1	JOHNSON WALTER KEITH	NO SITUS ADDRESS ON FILE	\$28.00
361185002-2	MISSIONARY AVIATION FELLOWSHIP	24525 WHEELER	\$28.00
361185003-3	JOHNSON WALTER KEITH	NO SITUS ADDRESS ON FILE	\$28.00
361185004-4	MISSIONARY AVIATION FELLOWSHIP	24565 WHEELER	\$28.00
361185005-5	JOHNSON WALTER KEITH	24585 WHEELER	\$28.00
361185006-6	MISSIONARY AVIATION FELLOWSHIP	NO SITUS ADDRESS ON FILE	\$28.00
361185007-7	MISSIONARY AVIATION FELLOWSHIP	NO SITUS ADDRESS ON FILE	\$28.00
361185008-8	MISSIONARY AVIATION FELLOWSHIP	NO SITUS ADDRESS ON FILE	\$28.00
361186002-5	HUNT MAMIE MILLER TRUST	NO SITUS ADDRESS ON FILE	\$28.00
361186005-8	DITT TIM D	24740 MULBERRY ST	\$33.00
361186007-0	CECIL LESLEY LOWE	32715 ELIZABETH ST	\$28.00
361186008-1	STEVENS ELAINE A	NO SITUS ADDRESS ON FILE	\$28.00
361186011-3	STEVENS ELAINE A	24725 WHEELER ST	\$28.00
361186012-4	CASDEN LES	NO SITUS ADDRESS ON FILE	\$33.00
361186015-7	BARNARD NORMAN W	NO SITUS ADDRESS ON FILE	\$28.00
361186016-8	STEVENS ELAINE A	NO SITUS ADDRESS ON FILE	\$28.00
361186017-9	STEVENS ELAINE A	24720 MULBERRY ST	\$28.00
361186018-0	BEJARANO AVELINA CALVILLO	NO SITUS ADDRESS ON FILE	\$28.00
361186019-1	BEJARANO AVELINA CALVILLO	NO SITUS ADDRESS ON FILE	\$28.00
361191001-0	BUNDY CANYON LAND DEV	NO SITUS ADDRESS ON FILE	\$33.00
361191002-1	BUNDY CANYON LAND DEV	NO SITUS ADDRESS ON FILE	\$33.00
361191003-2	BUNDY CANYON LAND DEV	NO SITUS ADDRESS ON FILE	\$33.00
361191004-3	BUNDY CANYON LAND DEV	NO SITUS ADDRESS ON FILE	\$33.00
361191005-4	DUNN PROP MANAGEMENT	NO SITUS ADDRESS ON FILE	\$28.00
361191006-5	BUNDY CANYON LAND DEV	NO SITUS ADDRESS ON FILE	\$33.00
361192002-4	BUNDY CANYON LAND DEV	NO SITUS ADDRESS ON FILE	\$33.00
361192003-5	FREESE GLEN C	NO SITUS ADDRESS ON FILE	\$28.00
361192004-6	FREESE GLEN C	NO SITUS ADDRESS ON FILE	\$28.00
361192005-7	BUNDY CANYON LAND DEV	NO SITUS ADDRESS ON FILE	\$33.00
361192007-9	LANG GLADYS M	NO SITUS ADDRESS ON FILE	\$28.00
361192008-0	BUNDY CANYON LAND DEV	NO SITUS ADDRESS ON FILE	\$33.00
361192009-1	JOHNSON WALTER KEITH	NO SITUS ADDRESS ON FILE	\$28.00
361192010-1	BUNDY CANYON LAND DEV	NO SITUS ADDRESS ON FILE	\$33.00
361192011-2	BUNDY CANYON LAND DEV	NO SITUS ADDRESS ON FILE	\$33.00
361192012-3	BUNDY CANYON LAND DEV	NO SITUS ADDRESS ON FILE	\$33.00
361192013-4	BUNDY CANYON LAND DEV	NO SITUS ADDRESS ON FILE	\$33.00
361192014-5	BUNDY CANYON LAND DEV	NO SITUS ADDRESS ON FILE	\$33.00
361192015-6	BUNDY CANYON LAND DEV	NO SITUS ADDRESS ON FILE	\$33.00
361193001-6	BUNDY CANYON LAND DEV	NO SITUS ADDRESS ON FILE	\$33.00
361193002-7	BUNDY CANYON LAND DEV	NO SITUS ADDRESS ON FILE	\$33.00
361193003-8	BUNDY CANYON LAND DEV	NO SITUS ADDRESS ON FILE	\$33.00
361193004-9	BUNDY CANYON LAND DEV	NO SITUS ADDRESS ON FILE	\$33.00
361193005-0	BUNDY CANYON LAND DEV	NO SITUS ADDRESS ON FILE	\$33.00
361194001-9	NOGALES JOSE	NO SITUS ADDRESS ON FILE	\$28.00
361194002-0	NOGALES JOSE	NO SITUS ADDRESS ON FILE	\$28.00
361194003-1	NOGALES JOSE	NO SITUS ADDRESS ON FILE	\$28.00
361194004-2	BUNDY CANYON LAND DEV	NO SITUS ADDRESS ON FILE	\$33.00
361194005-3	BUNDY CANYON LAND DEV	NO SITUS ADDRESS ON FILE	\$33.00
361194006-4	BUNDY CANYON LAND DEV	NO SITUS ADDRESS ON FILE	\$33.00
361194007-5	BUNDY CANYON LAND DEV	NO SITUS ADDRESS ON FILE	\$33.00

APN	OWNER NAME	SITUS ADDRESS	2017 LEVY AMOUNT ⁽¹⁾
361194008-6	BUNDY CANYON LAND DEV	NO SITUS ADDRESS ON FILE	\$33.00
361194009-7	ROSE BRAIN	NO SITUS ADDRESS ON FILE	\$28.00
361194010-7	BUNDY CANYON LAND DEV	NO SITUS ADDRESS ON FILE	\$33.00
361195001-2	OLSEN ALMA CAROL	NO SITUS ADDRESS ON FILE	\$28.00
361195002-3	EQUITY TRUST CO	NO SITUS ADDRESS ON FILE	\$28.00
361195003-4	OLIVER VALORI R	NO SITUS ADDRESS ON FILE	\$28.00
361195008-9	BROWN TRUST	NO SITUS ADDRESS ON FILE	\$28.00
361195011-1	QUITLONG GLENN P	NO SITUS ADDRESS ON FILE	\$28.00
361195012-2	BUSCH NORMAN F	NO SITUS ADDRESS ON FILE	\$28.00
361195013-3	INZA RAMA MORGAN	NO SITUS ADDRESS ON FILE	\$28.00
361195014-4	BUSCH NORMAN F	NO SITUS ADDRESS ON FILE	\$28.00
361195015-5	NEFFER CORP	27489 WHEELER ST	\$28.00
361195016-6	NEFFER CORP	NO SITUS ADDRESS ON FILE	\$28.00
361195017-7	GARCIA GUILLERMINA	NO SITUS ADDRESS ON FILE	\$28.00
361195018-8	NEFFER CORP	NO SITUS ADDRESS ON FILE	\$28.00
361195019-9	ROSE LAURA	NO SITUS ADDRESS ON FILE	\$28.00
361195020-9	MADRIGAL RAMIRO	NO SITUS ADDRESS ON FILE	\$28.00
361196001-5	BUNDY CANYON LAND DEV	NO SITUS ADDRESS ON FILE	\$33.00
361196002-6	BROOKS LEWIS J	NO SITUS ADDRESS ON FILE	\$28.00
361196003-7	BUNDY CANYON LAND DEV	NO SITUS ADDRESS ON FILE	\$33.00
361196004-8	BUNDY CANYON LAND DEV	NO SITUS ADDRESS ON FILE	\$33.00
361196006-0	JOHNSON WALTER KEITH	NO SITUS ADDRESS ON FILE	\$28.00
361196007-1	GREENLEE ERIC	32751 SUNSET AVE	\$28.00
361201001-0	JOHNSON WALTER KEITH	NO SITUS ADDRESS ON FILE	\$28.00
361201002-1	MISSIONARY AVIATION FELLOWSHIP	NO SITUS ADDRESS ON FILE	\$28.00
361201003-2	MISSIONARY AVIATION FELLOWSHIP	NO SITUS ADDRESS ON FILE	\$28.00
361201004-3	JOHNSON WALTER KEITH	NO SITUS ADDRESS ON FILE	\$28.00
361201005-4	MISSIONARY AVIATION FELLOWSHIP	NO SITUS ADDRESS ON FILE	\$28.00
361201006-5	JOHNSON WALTER KEITH	NO SITUS ADDRESS ON FILE	\$28.00
361201007-6	WILLIAMS SYMANTHIA M FAMILY LIV TRUST	NO SITUS ADDRESS ON FILE	\$28.00
361201008-7	WILLIAMS SYMANTHIA M FAMILY LIV TRUST	NO SITUS ADDRESS ON FILE	\$28.00
361201009-8	INGHRAM CHARLENE CLIFTON	NO SITUS ADDRESS ON FILE	\$28.00
361202001-3	COX MARY ANNETTE	NO SITUS ADDRESS ON FILE	\$28.00
361203003-8	MAURER ROGER	NO SITUS ADDRESS ON FILE	\$28.00
361203004-9	MAURER ROGER	NO SITUS ADDRESS ON FILE	\$28.00
361203007-2	BEDOLLA JUVENTINO OROZCO	24679 CARL ST	\$28.00
361203009-4	ALATORRE HERMENEGILDO	24659 CARL ST	\$28.00
361203011-5	BYERS JOHN PAUL	24690 BETHEL ST	\$28.00
361203014-8	POTTER JAMES H	24691 CARL ST	\$28.00
361203015-9	ALATORRE HERMENEGILDO	NO SITUS ADDRESS ON FILE	\$28.00
361203017-1	VALENZUELA CESAR G	24689 CARL ST	\$28.00
361203020-3	BYERS JOHN PAUL	NO SITUS ADDRESS ON FILE	\$28.00
361203021-4	MERCURIO ANTHONY THOMAS	NO SITUS ADDRESS ON FILE	\$33.00
361203022-5	GONZALEZ MARGARITA	24666 BETHEL ST	\$28.00
361203023-6	MERCURIO ANTHONY THOMAS	NO SITUS ADDRESS ON FILE	\$33.00
361203024-7	MERCURIO ANTHONY THOMAS	24710 BETHEL ST	\$28.00
361204002-0	CUNHA ALAN	24569 CARL ST	\$28.00
361204008-6	CUNHA ALAN	24561 CARL ST	\$28.00
361204009-7	MOLINA JOSE LUIS	24551 CARL ST	\$33.00
361204010-7	ROMERO MARINA	NO SITUS ADDRESS ON FILE	\$28.00
361204011-8	ESPINOZA ANGEL	24582 BETHEL ST	\$28.00
361204013-0	ERICKSON JOHN A	24596 BETHEL ST	\$28.00
361204014-1	ESPINOZA ANGEL	NO SITUS ADDRESS ON FILE	\$28.00
361204016-3	LEE JAMES A	NO SITUS ADDRESS ON FILE	\$28.00
361204017-4	COCA GUILLERMO	24503 CARL ST	\$28.00
361204018-5	SOLIS FRANCISCO C	NO SITUS ADDRESS ON FILE	\$28.00
361204019-6	YBARRA JULIA M	24605 CARL RD	\$28.00
361204020-6	EYRE DAN	24585 CARL ST	\$28.00
361204021-7	CEJA SERGIO E	24570 BETHEL ST	\$28.00

APN	OWNER NAME	SITUS ADDRESS	2017 LEVY AMOUNT ⁽¹⁾
361204022-8	CEJA SERGIO E	NO SITUS ADDRESS ON FILE	\$28.00
361204023-9	SPEARS RAFAEL	NO SITUS ADDRESS ON FILE	\$33.00
361204024-0	CASTILLO ROBERT	NO SITUS ADDRESS ON FILE	\$28.00
361205002-3	GRIFFITH JOHN C	24581 BETHEL ST	\$28.00
361205003-4	WALLAN JOYCE JAN	24590 RAYMOND ST	\$33.00
361205004-5	MALDONADO JOSEFINA	24593 BETHEL ST	\$28.00
361205005-6	DIAZ VILLEGAS LIBRADO	24613 BETHEL ST	\$28.00
361205007-8	WALLAN JOYCE JAN	24600 RAYMOND ST	\$33.00
361205010-0	WALUS ROMUALDA	24525 BETHEL ST	\$28.00
361205011-1	WALUS ROMUALDA	NO SITUS ADDRESS ON FILE	\$28.00
361205012-2	MARTINEZ RICARDO	NO SITUS ADDRESS ON FILE	\$28.00
361205013-3	CHAUDHRY NADIA	24561 BETHEL ST	\$28.00
361205015-5	MORRIS KENNETH G	24506 RAYMOND ST	\$28.00
361205017-7	ORTEGA JOSE JUAN	24620 RAYMOND ST	\$28.00
361205018-8	ROGALLA WAYNE E	24621 BETHEL ST	\$28.00
361205019-9	WALLAN JOYCE JAN	24550 RAYMOND ST	\$33.00
361205020-9	MARQUIS TRADEMARK INV	NO SITUS ADDRESS ON FILE	\$28.00
361205021-0	LIPPINCOTT GEORGE W	24550 RAYMOND ST	\$28.00
361205022-1	FELICIANO ISMAEL R	24518 RAYMOND ST	\$28.00
361205023-2	FELICIANO ISMAEL R	24526 RAYMOND ST	\$28.00
361206002-6	JEFFE DOUGLAS	NO SITUS ADDRESS ON FILE	\$28.00
361206003-7	ARBOLIDA LOUIS	NO SITUS ADDRESS ON FILE	\$33.00
361206004-8	ARBOLIDA LOUIS	NO SITUS ADDRESS ON FILE	\$33.00
361206005-9	ARBOLIDA LOUIS	NO SITUS ADDRESS ON FILE	\$33.00
361206006-0	ARBOLIDA LOUIS	NO SITUS ADDRESS ON FILE	\$33.00
361206007-1	ARBOLIDA LOUIS	NO SITUS ADDRESS ON FILE	\$33.00
361206008-2	ARBOLIDA LOUIS	32890 CLUB AVE	\$28.00
361206009-3	ARBOLIDA LOUIS	NO SITUS ADDRESS ON FILE	\$33.00
361211002-2	LIBARIAN AGNES	NO SITUS ADDRESS ON FILE	\$28.00
361211004-4	FMC T D INV	NO SITUS ADDRESS ON FILE	\$28.00
361211006-6	AGUILAR JUAN MANUEL	NO SITUS ADDRESS ON FILE	\$28.00
361211012-1	ESPARZA FERNANDO	32792 ELIZABETH AVE	\$28.00
361211014-3	WELLS FARGO BANK NATL ASSN	24781 MULBERRY ST	\$28.00
361211015-4	BRUIN HENDRIK JACOB	NO SITUS ADDRESS ON FILE	\$33.00
361212001-4	JOHNSON WALTER KEITH	NO SITUS ADDRESS ON FILE	\$28.00
361212002-5	JOHNSON WALTER KEITH	NO SITUS ADDRESS ON FILE	\$28.00
361212003-6	JOHNSON WALTER KEITH	NO SITUS ADDRESS ON FILE	\$28.00
361212004-7	JOHNSON WALTER KEITH	NO SITUS ADDRESS ON FILE	\$28.00
361212006-9	JOHNSON WALTER KEITH	NO SITUS ADDRESS ON FILE	\$28.00
361212007-0	JOHNSON W KEITH	32791 SUNSET AVE	\$28.00
361213003-9	JOHNSON WILLIAM C	24920 BETHEL ST	\$28.00
361213004-0	JOHNSON WALTER KEITH	NO SITUS ADDRESS ON FILE	\$28.00
361213005-1	JOHNSON WILLIAM C	NO SITUS ADDRESS ON FILE	\$28.00
361213006-2	JOHNSON WILLIAM C	NO SITUS ADDRESS ON FILE	\$28.00
361214002-1	GUTIERREZ LAURA	NO SITUS ADDRESS ON FILE	\$28.00
361214003-2	ALCANTAR MARIA	24799 CARL ST	\$28.00
361214007-6	SAAVEDRA CARMEN	NO SITUS ADDRESS ON FILE	\$33.00
361214008-7	TRAN TINH MINH	NO SITUS ADDRESS ON FILE	\$28.00
361214009-8	RAZAVI ALI REZA	NO SITUS ADDRESS ON FILE	\$28.00
361214010-8	ALCANTAR MARIA	NO SITUS ADDRESS ON FILE	\$28.00
361214011-9	MENDEZ ANGELA POLANCO DE	NO SITUS ADDRESS ON FILE	\$28.00
361214013-1	GUZMAN ARTURO	24793 CARL ST	\$28.00
361214014-2	GONZALEZ SAUL H	NO SITUS ADDRESS ON FILE	\$28.00
361214015-3	GONZALEZ SAUL H	24775 CARL ST	\$28.00
361214017-5	ALCANTAR MARIA	24819 CARL ST	\$28.00
361214018-6	BEDOYA KENNY	NO SITUS ADDRESS ON FILE	\$33.00
361215001-3	BALLARD DENNIS R	24752 RAYMOND ST	\$28.00
361215004-6	CUELLAR BRUNO M	24800 RAYMOND ST	\$28.00
361215005-7	MODERN HOMES INC	NO SITUS ADDRESS ON FILE	\$28.00

APN	OWNER NAME	SITUS ADDRESS	2017 LEVY AMOUNT ⁽¹⁾
361215006-8	ROJAS LONJINOS	NO SITUS ADDRESS ON FILE	\$33.00
361215007-9	CARRILLO RAMON	NO SITUS ADDRESS ON FILE	\$28.00
361215008-0	CARRILLO RAMON	NO SITUS ADDRESS ON FILE	\$28.00
361215011-2	MADRIGAL PAULINO	NO SITUS ADDRESS ON FILE	\$28.00
361215012-3	CASTANEDA JESUS	24850 RAYMOND ST	\$28.00
361215013-4	CARRILLO RAMON	NO SITUS ADDRESS ON FILE	\$28.00
361215014-5	BANCA FINANCIAL INC	24820 RAYMOND ST	\$33.00
361215015-6	BANCA FINANCIAL	24814 RAYMOND ST	\$28.00
361215017-8	CARRILLO RAMON	32881 EDWARD AVE	\$28.00
361215018-9	GUZMAN BRENDA	24772 RAYMOND ST	\$28.00
361216001-6	STOKES RICHARD A	NO SITUS ADDRESS ON FILE	\$28.00
361216002-7	STOKES RICHARD A	NO SITUS ADDRESS ON FILE	\$28.00
361216003-8	STOKES RICHARD A	NO SITUS ADDRESS ON FILE	\$28.00
361216004-9	STOKES RICHARD A	NO SITUS ADDRESS ON FILE	\$28.00
361216006-1	STOKES RICHARD A	NO SITUS ADDRESS ON FILE	\$28.00
361216007-2	STOKES RICHARD A	NO SITUS ADDRESS ON FILE	\$28.00
361216008-3	JOHNSON WILLIAM C	NO SITUS ADDRESS ON FILE	\$28.00
361216009-4	JOHNSON WILLIAM C	NO SITUS ADDRESS ON FILE	\$28.00
361216010-4	JOHNSON PAUL B	24902 RAYMOND ST	\$28.00
361216011-5	JOHNSON WILLIAM C	NO SITUS ADDRESS ON FILE	\$28.00
361216012-6	JOHNSON WILLIAM C	NO SITUS ADDRESS ON FILE	\$28.00
361216013-7	STOKES RICHARD A	NO SITUS ADDRESS ON FILE	\$28.00
361216014-8	JOHNSON W KEITH	NO SITUS ADDRESS ON FILE	\$28.00
361216015-9	JOHNSON PAUL B	NO SITUS ADDRESS ON FILE	\$28.00
361216016-0	JOHNSON W KEITH	NO SITUS ADDRESS ON FILE	\$28.00
361216017-1	JOHNSON W KEITH	NO SITUS ADDRESS ON FILE	\$28.00
361221001-2	FELICIANO ISMAEL R	NO SITUS ADDRESS ON FILE	\$28.00
361221002-3	FELICIANO ISMAEL R	NO SITUS ADDRESS ON FILE	\$28.00
361221004-5	HA KEE WHAN	NO SITUS ADDRESS ON FILE	\$28.00
361221005-6	MORINO JOE	NO SITUS ADDRESS ON FILE	\$28.00
361221006-7	MORINO JOE	NO SITUS ADDRESS ON FILE	\$28.00
361221007-8	HUBER MICHELLE L FALCON	NO SITUS ADDRESS ON FILE	\$33.00
361221008-9	HUBER MICHELLE L FALCON	NO SITUS ADDRESS ON FILE	\$33.00
361221009-0	RUIZ RENE J	NO SITUS ADDRESS ON FILE	\$28.00
361221010-0	MADRIGAL PAULINO	NO SITUS ADDRESS ON FILE	\$28.00
361221011-1	FELICIANO ISMAEL R	NO SITUS ADDRESS ON FILE	\$28.00
361221012-2	DEGROOT MARIE B	NO SITUS ADDRESS ON FILE	\$28.00
361222002-6	HUCANA TRUST	NO SITUS ADDRESS ON FILE	\$28.00
361222003-7	JOHNSON BRADLEY S	NO SITUS ADDRESS ON FILE	\$28.00
361222004-8	JOHNSON BRADLEY S	24655 RAYMOND ST	\$28.00
361222007-1	DEYOUNG DONALD S	NO SITUS ADDRESS ON FILE	\$33.00
361222008-2	DEYOUNG DONALD S	24695 RAYMOND ST	\$28.00
361222009-3	DEYOUNG DONALD S	NO SITUS ADDRESS ON FILE	\$33.00
361222010-3	HINOJOS LARRY	NO SITUS ADDRESS ON FILE	\$28.00
361222011-4	HUCANA TRUST	NO SITUS ADDRESS ON FILE	\$28.00
361222012-5	HINTZ BRADLEY WILLIAM	NO SITUS ADDRESS ON FILE	\$28.00
361222013-6	HINTZ BRADLEY WILLIAM	24688 LEICESTER ST	\$28.00
361222014-7	CASE RENE	24676 LEICESTER ST	\$28.00
361222015-8	MARTINEZ ISMAEL	NO SITUS ADDRESS ON FILE	\$28.00
361222016-9	MARTINEZ ISMAEL	24652 LEICESTER ST	\$28.00
361222017-0	HUCANA TRUST	24640 LEICESTER ST	\$28.00
361222018-1	HUCANA TRUST	24630 LEICESTER ST	\$28.00
361222019-2	MORONGO VIK	NO SITUS ADDRESS ON FILE	\$33.00
361222020-2	HUCANA TRUST	24630 LEICESTER ST	\$28.00
361222021-3	BALLARD FRANK H	24675 RAYMOND ST	\$28.00
361223003-0	GARCIA ESTHER	NO SITUS ADDRESS ON FILE	\$28.00
361223004-1	GARCIA ESTHER	24772 BUNDY CANYON RD	\$28.00
361223005-2	BROWN GARY C	NO SITUS ADDRESS ON FILE	\$28.00
361223007-4	JESUS PEOPLE CHURCH & HAVEN CHRISTIAN SCH	24740 LEICESTER ST	\$33.00

APN	OWNER NAME	SITUS ADDRESS	2017 LEVY AMOUNT ⁽¹⁾
361223008-5	MARTINEZ ISMAEL	NO SITUS ADDRESS ON FILE	\$28.00
361223009-6	JESUS PEOPLE CHURCH & HAVEN CHRISTIAN SCH	24748 BUNDY CANYON RD	\$33.00
361223010-6	MARQUIS TRADEMARK INV	NO SITUS ADDRESS ON FILE	\$28.00
361223011-7	GARCIA ESTHER	24772 BUNDY CANYON RD	\$28.00
361223012-8	GARCIA ESTHER	NO SITUS ADDRESS ON FILE	\$28.00
361223025-0	NOYOLA FELIPE	32970 CLUB AVE	\$28.00
361223031-5	RIVAS XOCHITL	32930 CLUB AVE	\$28.00
361223032-6	FEREGRINO JUAN	32950 CLUB RD	\$28.00
361223033-7	BROWN LETTY L	NO SITUS ADDRESS ON FILE	\$28.00
361223034-8	CHOWDHURY MAINUDDIN	NO SITUS ADDRESS ON FILE	\$28.00
361224004-4	HODGES BETTY REGAN	NO SITUS ADDRESS ON FILE	\$28.00
361224007-7	ROCKETT SEAN	NO SITUS ADDRESS ON FILE	\$28.00
361224008-8	UMBRELL DANIEL	24550 BUNDY CANYON RD	\$33.00
361236001-8	STOKES WILLIAM LADD	NO SITUS ADDRESS ON FILE	\$28.00
361236002-9	STOKES WILLIAM LADD	NO SITUS ADDRESS ON FILE	\$28.00
361236003-0	STOKES WILLIAM LADD	NO SITUS ADDRESS ON FILE	\$28.00
361236004-1	STOKES WILLIAM LADD	NO SITUS ADDRESS ON FILE	\$28.00
361236005-2	STOKES WILLIAM LADD	NO SITUS ADDRESS ON FILE	\$28.00
361236006-3	COLOGNE PATRICIA RADICE	NO SITUS ADDRESS ON FILE	\$28.00
361236007-4	COLOGNE PATRICIA RADICE	NO SITUS ADDRESS ON FILE	\$28.00
361236008-5	COLOGNE PATRICIA RADICE	NO SITUS ADDRESS ON FILE	\$28.00
361236009-6	PULIZZI PETER SALVITORE	NO SITUS ADDRESS ON FILE	\$28.00
361236010-6	PULIZZI PETER SALVITORE	NO SITUS ADDRESS ON FILE	\$28.00
361236011-7	PULIZZI PETER SALVITORE	NO SITUS ADDRESS ON FILE	\$28.00
361236012-8	PULIZZI PETER SALVITORE	NO SITUS ADDRESS ON FILE	\$28.00
361236013-9	STOKES WILLIAM LADD	NO SITUS ADDRESS ON FILE	\$28.00
361236014-0	STOKES WILLIAM LADD	NO SITUS ADDRESS ON FILE	\$28.00
361236015-1	STOKES WILLIAM LADD	24890 LEICESTER ST	\$28.00
361236016-2	STOKES WILLIAM LADD	NO SITUS ADDRESS ON FILE	\$28.00
361236017-3	STOKES WILLIAM LADD	NO SITUS ADDRESS ON FILE	\$28.00
361236018-4	JOHNSON WALTER KEITH	NO SITUS ADDRESS ON FILE	\$28.00
361236019-5	JOHNSON WALTER KEITH	NO SITUS ADDRESS ON FILE	\$28.00
361236020-5	BARNARD NORMAN W	NO SITUS ADDRESS ON FILE	\$28.00
361236021-6	BARNARD NORMAN W	NO SITUS ADDRESS ON FILE	\$28.00
361236022-7	BARNARD NORMAN W	NO SITUS ADDRESS ON FILE	\$28.00
361236023-8	BARNARD NORMAN W	NO SITUS ADDRESS ON FILE	\$28.00
361236024-9	BARNARD NORMAN W	NO SITUS ADDRESS ON FILE	\$28.00
361237001-1	RAXTER JEREMIAH	24762 RAYMOND ST	\$28.00
361237002-2	ARAUZA JOSE	24801 RAYMOND ST	\$28.00
361237005-5	BURKE PHYLLIS L	NO SITUS ADDRESS ON FILE	\$33.00
361237006-6	BURKE PHYLLIS L	NO SITUS ADDRESS ON FILE	\$33.00
361237011-0	INNES BARBARA R	NO SITUS ADDRESS ON FILE	\$28.00
361237012-1	BURKE PHYLLIS L	24805 RAYMOND ST	\$33.00
361237013-2	MASHCHAK JOSEPH M	NO SITUS ADDRESS ON FILE	\$28.00
361237014-3	MASHCHAK JOSEPH M	24871 RAYMOND ST	\$28.00
361238002-5	SEGUNDO RAMIRO M	24760 LEICESTER ST	\$28.00
361238003-6	HAMILTON LYNN A	24807 LEICESTER ST	\$28.00
361238004-7	HARRISON RICHARD E	NO SITUS ADDRESS ON FILE	\$28.00
361238005-8	MUSIA SAM ANTHONY	24831 LEICESTER ST	\$33.00
361238006-9	DORSETT JOSEPH O	32965 EDWARDS AVE	\$28.00
361238007-0	HARRISON RICHARD E	NO SITUS ADDRESS ON FILE	\$28.00
361238009-2	JEWETT FLOYD	24766 BUNDY CANYON RD	\$33.00
361238011-3	OM YERMO	32960 ELIZABETH AVE	\$28.00
361238012-4	BARNARD NORMAN W	NO SITUS ADDRESS ON FILE	\$28.00
361238013-5	KHATIBI ALIASGHAR	NO SITUS ADDRESS ON FILE	\$28.00
361238014-6	KHATIBI ALIASGHAR	NO SITUS ADDRESS ON FILE	\$28.00
361239001-7	JOHNSON RUTH RAE	24821 LEICESTER ST	\$28.00
361239002-8	JOHNSON WALTER KEITH	NO SITUS ADDRESS ON FILE	\$28.00
361239003-9	JOHNSON W KEITH	NO SITUS ADDRESS ON FILE	\$28.00

APN	OWNER NAME	SITUS ADDRESS	2017 LEVY AMOUNT ⁽¹⁾
361239004-0	RAYMOND EUNICE JESSE	24971 LEICESTER ST	\$28.00
361239005-1	JOHNSON W KEITH	NO SITUS ADDRESS ON FILE	\$28.00
361239006-2	JOHNSON WILLIAM C	NO SITUS ADDRESS ON FILE	\$28.00
361239007-3	JOHNSON WALTER KEITH	NO SITUS ADDRESS ON FILE	\$28.00
362070003-5	SUNBELT COMMUNITIES	NO SITUS ADDRESS ON FILE	\$28.00
362070006-8	SUNBELT COMMUNITIES	NO SITUS ADDRESS ON FILE	\$28.00
362070010-1	SUNBELT COMMUNITIES	NO SITUS ADDRESS ON FILE	\$28.00
362070013-4	SUNBELT COMMUNITIES	NO SITUS ADDRESS ON FILE	\$28.00
362070021-1	SUNBELT COMMUNITIES	NO SITUS ADDRESS ON FILE	\$28.00
362070022-2	SPEARS RAFAEL	NO SITUS ADDRESS ON FILE	\$33.00
362070026-6	SUNBELT COMMUNITIES	NO SITUS ADDRESS ON FILE	\$28.00
362070028-8	SUNBELT COMMUNITIES	NO SITUS ADDRESS ON FILE	\$28.00
362070029-9	SUNBELT COMMUNITIES	NO SITUS ADDRESS ON FILE	\$28.00
362070030-9	SUNBELT COMMUNITIES	NO SITUS ADDRESS ON FILE	\$28.00
362080007-0	SUNBELT COMMUNITIES	NO SITUS ADDRESS ON FILE	\$28.00
362080008-1	SUNBELT COMMUNITIES	NO SITUS ADDRESS ON FILE	\$28.00
362080009-2	SUNBELT COMMUNITIES	NO SITUS ADDRESS ON FILE	\$28.00
362080021-2	SUNBELT COMMUNITIES	NO SITUS ADDRESS ON FILE	\$28.00
362080022-3	SUNBELT COMMUNITIES	NO SITUS ADDRESS ON FILE	\$28.00
362090001-5	BUSCH NORMAN F	24240 BUNDY CANYON	\$28.00
362090004-8	SUNBELT COMMUNITIES	NO SITUS ADDRESS ON FILE	\$28.00
362090009-3	SUNBELT COMMUNITIES	NO SITUS ADDRESS ON FILE	\$28.00
362090015-8	SUNBELT COMMUNITIES	NO SITUS ADDRESS ON FILE	\$28.00
362100048-8	SPRING MEADOW RANCH	NO SITUS ADDRESS ON FILE	\$33.00
362100050-9	SPRING MEADOW RANCH	NO SITUS ADDRESS ON FILE	\$33.00
362130002-9	SPRING MEADOW RANCH	NO SITUS ADDRESS ON FILE	\$33.00
362130012-8	VOGELVANG MIKE	NO SITUS ADDRESS ON FILE	\$28.00
362130021-6	BORCHARD WALDEMAR C	34860 OPALO RD	\$28.00
362130022-7	SPRING MEADOW RANCH	NO SITUS ADDRESS ON FILE	\$28.00
362130023-8	SPRING MEADOW RANCH	NO SITUS ADDRESS ON FILE	\$28.00
362130024-9	SPRING MEADOW RANCH	NO SITUS ADDRESS ON FILE	\$28.00
362130025-0	SPRING MEADOW RANCH	NO SITUS ADDRESS ON FILE	\$28.00
362130026-1	SPRING MEADOW RANCH	NO SITUS ADDRESS ON FILE	\$28.00
362130027-2	SPRING MEADOW RANCH	NO SITUS ADDRESS ON FILE	\$28.00
362130028-3	SPRING MEADOW RANCH	NO SITUS ADDRESS ON FILE	\$28.00
362130029-4	SPRING MEADOW RANCH	NO SITUS ADDRESS ON FILE	\$28.00
362130030-4	SPRING MEADOW RANCH	NO SITUS ADDRESS ON FILE	\$28.00
362140001-9	RUETH MARILYN	NO SITUS ADDRESS ON FILE	\$28.00
362140032-7	SPRING MEADOW RANCH	NO SITUS ADDRESS ON FILE	\$33.00
362140035-0	SPRING MEADOW RANCH	NO SITUS ADDRESS ON FILE	\$33.00
362140038-3	SPRING MEADOW RANCH	NO SITUS ADDRESS ON FILE	\$33.00
362140048-2	SPRING MEADOW RANCH	NO SITUS ADDRESS ON FILE	\$28.00
362140049-3	SPRING MEADOW RANCH	NO SITUS ADDRESS ON FILE	\$28.00
362150030-6	SCHLEUNIGER ARNOLD X	NO SITUS ADDRESS ON FILE	\$28.00
362170003-4	SIMMONS MARY D	25500 CATT RD	\$33.00
362170004-5	SUBERVILLE ADOLPH JOHN	25600 CATT RD	\$28.00
362180002-4	WILDOMAR RIVERSIDE PARTNERS	NO SITUS ADDRESS ON FILE	\$33.00
362180007-9	VANLOON ANTHONY F	25343 LORING RD	\$28.00
362180011-2	WEST JOHN M	25455 LORING RD	\$28.00
362180016-7	OWENS MARJORIE Y	25460 LORING RD	\$28.00
362180017-8	HARRELL ROBERT W	25340 LORING RD	\$28.00
362180018-9	THOMPSON DEBORAH	35700 JEWEL LN	\$28.00
362180019-0	SAND MICHAEL W	35610 JEWEL LN	\$28.00
362180020-0	MIRANDA MICHAEL JOHN	25361 LA ESTRELLA	\$28.00
362180021-1	OWENS MARJORIE Y	NO SITUS ADDRESS ON FILE	\$28.00
362180022-2	BOWERS CORY	25715 LA ESTELLA ST	\$28.00
362180023-3	BORGERDING ANTHONY	NO SITUS ADDRESS ON FILE	\$28.00
362180024-4	BORGERDING ANTHONY	25450 LORING RD	\$28.00
362180026-6	MILLER ARLENE JANNIE	25765 LA ESTELLA ST	\$28.00

APN	OWNER NAME	SITUS ADDRESS	2017 LEVY AMOUNT ⁽¹⁾
362180028-8	RODGERS ROBERT	25725 LA ESTRELLA ST	\$28.00
362180033-2	LAUDERDAL TODD A	25785 LA ESTRELLA RD	\$28.00
362180034-3	TOCHTERMAN LLANA	36660 LORING RD	\$33.00
362180035-4	RYSAN DAVID	35555 JERMAR LN	\$28.00
362180036-5	BEHM KENNETH	35560 JERMAR LN	\$28.00
362180037-6	SAYED SEAN	NO SITUS ADDRESS ON FILE	\$28.00
362180038-7	MELLEIN RICHARD	25470 CATT RD	\$28.00
362180042-0	ALTA COLINA	NO SITUS ADDRESS ON FILE	\$28.00
362190001-4	CARVER BARBARA J	33501 HAYFIELD CIR	\$28.00
362190002-5	GRECO JULIET Y	33531 HAYFIELD CIR	\$28.00
362190003-6	SANDOVAL ALFREDO A	33549 HAYFIELD CIR	\$28.00
362190004-7	SISSON ALLAN L	33575 HAYFIELD CIR	\$28.00
362190005-8	LEPIDI EILEEN DELORES	33595 HAYFIELD CIR	\$28.00
362190006-9	KING NELSON DOROTHY H	33615 HAYFIELD CIR	\$28.00
362190007-0	PENNINGTON DANIEL R	33610 HAYFIELD CIR	\$28.00
362190008-1	TERRY CHARLES H	NO SITUS ADDRESS ON FILE	\$28.00
362190009-2	MURILLO TRINIDAD	33570 HAYFIELD CIR	\$28.00
362190010-2	DOUGLAS RONALD L	33540 HAYFIELD CIR	\$28.00
362190011-3	CORAL REEF INV	33490 HAYFIELD CIR	\$28.00
362190012-4	CRAIG JAMES RAY	33510 HAYFIELD CIR	\$28.00
362190013-5	DELL RALPH	33470 HAYFIELD CIR	\$28.00
362190014-6	GRINDLE JAMIE M	33440 HAYFIELD CIR	\$28.00
362190015-7	BRYANT ELAINE L	33456 HAYFIELD CIR	\$28.00
362201001-7	DELEGAN EVELYN	24057 WHEATFIELD CIR	\$28.00
362201002-8	MORGAN BEVERLY ANN	24063 WHEATFIELD CIR	\$28.00
362201003-9	THOMPSON TERRY	24067 WHEATFIELD CIR	\$28.00
362201004-0	FOLTZ JOHN W	24073 WHEATFIELD CIR	\$28.00
362201005-1	WALTON JERRY D	24077 WHEATFIELD CIR	\$28.00
362201006-2	GORDON MICHAEL	24081 WHEATFIELD CIR	\$28.00
362201007-3	SQUITIERI PAULINE O	24099 WHEATFIELD CIR	\$28.00
362201008-4	LARGE WHITE	24107 WHEATFIELD CIR	\$28.00
362201009-5	ORTIZ RICARDO	24115 WHEATFIELD CIR	\$28.00
362201010-5	LARGE WHITE	24121 WHEATFIELD CIR	\$28.00
362201011-6	KELLOGG RICHARD	24127 WHEATFIELD CIR	\$28.00
362201012-7	REISINGER ROBERT PAUL	33581 THE FARM RD	\$28.00
362201013-8	PADILLA JEFFREY	NO SITUS ADDRESS ON FILE	\$28.00
362201014-9	HENSLEY SAM	33615 THE FARM RD	\$28.00
362201015-0	MATIAS GEORGE	33625 THE FARM RD	\$28.00
362201016-1	CODAY CHRISTOPHER KYLE	33645 THE FARM RD	\$28.00
362202001-0	LAIRD SHARON M	33640 FARM RD	\$28.00
362202002-1	BLODGETT CONNIE A	33620 THE FARM RD	\$28.00
362202003-2	SCHNEIDER ROGER P	33590 THE FARM RD	\$28.00
362202004-3	SAVALA PAUL DAVID	33570 THE FARM RD	\$28.00
362202005-4	LUCE GERALD K	33540 THE FARM RD	\$28.00
362202007-6	BUSCH CHRISTINA M	33415 HAYFIELD CIR	\$33.00
362202010-8	STONE MICHAEL D	33500 THE FARM RD	\$28.00
362202012-0	HOELZLE ROBERT W	33431 HAYFIELD CIR	\$28.00
362211001-8	HANNA AYMAN SHOUKRY	24047 WHEATFIELD CIR	\$28.00
362211002-9	JIMENEZ HECTOR M	24037 WHEATFIELD CIR	\$28.00
362211003-0	GUERRERO EROCK	24021 WHEATFIELD CIR	\$28.00
362211004-1	LOPEZ ALBERT	24000 WHEATFIELD CIR	\$28.00
362211005-2	B & B SOCAL PROP	24010 WHEATFIELD CIR	\$28.00
362211006-3	DUDICH MICHAEL D	24020 WHEATFIELD CIR	\$28.00
362211007-4	BEASON DENISE MARIE	24030 WHEATFIELD CIR	\$28.00
362211008-5	COOK HENRY L	24040 WHEATFIELD CIR	\$28.00
362211009-6	FERRER ROBERTO	24050 WHEATFIELD CIR	\$28.00
362211010-6	DRABEK SEAN	24060 WHEATFIELD CIR	\$28.00
362211011-7	ADAMS MARK L	24070 WHEATFIELD CIR	\$28.00
362211012-8	MERRITT CHRISTINA	33495 BARLEY LN	\$28.00

APN	OWNER NAME	SITUS ADDRESS	2017 LEVY AMOUNT ⁽¹⁾
362211013-9	SAVEDRA JAMES	33485 BARLEY LN	\$28.00
362211014-0	CARLSON SUSAN A	33475 BARLEY LN	\$28.00
362211015-1	THIGPEN BYRON P	33463 BARLEY LN	\$28.00
362211016-2	FLIS DANIEL	33453 BARLEY LN	\$28.00
362211017-3	JUAREZ ISMAEL	33443 BARLEY LN	\$28.00
362211018-4	MARTINEZ VALDEZ JOSE C	33423 BARLEY LN	\$28.00
362211019-5	NEWMAN PEGGY ANN	33411 BARLEY LN	\$28.00
362211020-5	HANNA AYMAN SHOUKRY	33401 BARLEY LN	\$28.00
362211021-6	MARIANA VINCE C	33391 BARLEY LN	\$28.00
362211022-7	FEAR MARCUS A	33381 BARLEY LN	\$28.00
362211023-8	MRAS WHELINGTON	33371 BARLEY LN	\$28.00
362211024-9	WILTSHIRE GUY	33361 BARLEY LN	\$28.00
362211025-0	CONWAY PATRICK H	33351 BARLEY LN	\$28.00
362211026-1	ROSS ELIZABETH F	33341 BARLEY LN	\$28.00
362211027-2	POST NICK W	33331 BARLEY LN	\$28.00
362211028-3	YOUNG EMILY MAE	33321 BARLEY LN	\$28.00
362212001-1	STOVAL ARLENE	33310 BARLEY LN	\$28.00
362212002-2	SQUITIERI ROBERT J	33320 BARLEY LN	\$28.00
362212003-3	MAGUIRE MICHAEL J	33330 BARLEY LN	\$28.00
362212004-4	CUPP RICHARD W	33340 BARLEY LN	\$28.00
362212005-5	KELLOGG RICHARD C	33390 BARLEY LN	\$28.00
362212006-6	FREEMAN BEATRICE B	33400 BARLEY LN	\$28.00
362212007-7	GULA ROBERT T	33412 BARLEY LN	\$28.00
362212008-8	GUTIERREZ RICHARD L	33424 BARLEY LN	\$28.00
362212009-9	STRICKLAND FRANK ROY	33454 BARLEY LN	\$28.00
362212010-9	MADARIAGA NANCY CHRISTINE ESTATE OF	33466 BARLEY LN	\$28.00
362212011-0	MCGINN CASEY L	33478 BARLEY LN	\$28.00
362212012-1	DUNCAN GLENN P	33488 BARLEY LN	\$28.00
362212013-2	SQUITIERI ROBERT J	33500 BARLEY LN	\$28.00
362212014-3	LOHMAN WILLIAM	33512 BARLEY LN	\$28.00
362212015-4	BARNOSKI JACQUELINE	24108 WHEATFIELD CIR	\$33.00
362212016-5	MCCUNE JAMES M	24114 WHEATFIELD CIR	\$28.00
362212017-6	RIVERA HECTOR LUIS	24120 WHEATFIELD CIR	\$28.00
362212018-7	SCHULTHESS ELLEN O	24128 WHEATFIELD CIR	\$28.00
362213001-4	CANHAM JAMES E	33400 FARM RD	\$28.00
362213002-5	LANE DENNIS E	33420 THE FARM RD	\$28.00
362213003-6	ORMONDE FRANK M	33416 HAYFIELD CIR	\$28.00
362221001-9	CRANDALL ROBYN LYNN	24549 SILO CIR	\$33.00
362221002-0	COCKRELL MICHAEL	24537 SILO CIR	\$28.00
362221003-1	BADILLO EDGAR	24525 SILO CIR	\$33.00
362221004-2	LOMELI JAFET	33352 HOMESTEAD LN	\$28.00
362221005-3	NAGEL RICHARD F	33370 HOMESTEAD LN	\$28.00
362221006-4	SCHULTZ BRENTON	33386 HOMESTEAD LN	\$28.00
362221007-5	WOODLEY DIANNA M	33400 HOMESTEAD LN	\$28.00
362221008-6	FOX WILLIAM J	24526 WAGON WHEEL LN	\$28.00
362221009-7	LITHGOW DOUGLAS M	24540 WAGON WHEEL LN	\$28.00
362221010-7	URQUHART DWAIN	24556 WAGON WHEEL LN	\$28.00
362221011-8	KING JOHN C	24555 WAGON WHEEL LN	\$28.00
362221012-9	KING JOHN C	24529 WAGON WHEEL LN	\$28.00
362221013-0	POLLOCK DIANA C	24515 WAGON WHEEL LN	\$28.00
362221014-1	CHILIBLOST WILLIAM J	24501 WAGON WHEEL LN	\$28.00
362221015-2	DELEON ROBERT P	24487 WAGON WHEEL LN	\$28.00
362221016-3	HOLDEN JONATHAN REESE	24473 WAGON WHEEL LN	\$28.00
362221017-4	REES COLIN	24459 WAGON WHEEL LN	\$28.00
362222001-2	RENOULT DOUGLAS NEAL	33421 HARVEST WAY	\$28.00
362222002-3	MOLNAR ERNEST L	24421 WAGON WHEEL LN	\$28.00
362222003-4	SCRANTON THOMAS M	24409 WAGON WHEEL LN	\$28.00
362222004-5	HALL RICKY E	24391 WAGON WHEEL LN	\$28.00
362222005-6	VACCARINO FRANCINE J	24377 WAGON WHEEL LN	\$28.00

APN	OWNER NAME	SITUS ADDRESS	2017 LEVY AMOUNT ⁽¹⁾
362222006-7	PARADA JAVIER	24365 WAGON WHEEL LN	\$28.00
362222007-8	SKELTON JOHN G	24351 WAGON WHEEL LN	\$28.00
362222008-9	BERGER DAVE	24350 WAGON WHEEL LN	\$28.00
362222009-0	LEMUS FREDY AUGUSTO	24370 WAGON WHEEL LN	\$28.00
362222010-0	TOBIN PEGGY PEI SHU	24388 WAGON WHEEL LN	\$28.00
362222011-1	COOMBES HAROLD E	24400 WAGON WHEEL LN	\$28.00
362222012-2	DELATORRE JOSE G	24414 WAGON WHEEL LN	\$28.00
362222013-3	ANDERSEN KATHY L	24428 WAGON WHEEL LN	\$28.00
362222014-4	SALSBURY JAMES	24440 WAGON WHEEL LN	\$28.00
362223001-5	SERNA ANTONIO D	24460 WAGON WHEEL LN	\$28.00
362223002-6	SIGGINS ALICE A	33386 HARVEST WAY	\$28.00
362223003-7	DILLON L D	33370 HARVEST WAY	\$28.00
362223004-8	BURTON BEVERLY FAMILY TRUST	33360 HARVEST WAY	\$28.00
362223005-9	MELESKI STANLEY W	33335 HOMESTEAD LN	\$33.00
362223006-0	KOCH JESSICA J	33345 HOMESTEAD LN	\$28.00
362223007-1	FIERRO GISELA S	33357 HOMESTEAD LN	\$28.00
362223008-2	BECKER ROBERT E	33371 HOMESTEAD LN	\$28.00
362223009-3	GONZALES ADRIAN	24488 WAGON WHEEL LN	\$28.00
362223010-3	QUICK KEVIN R	24474 WAGON WHEEL LN	\$28.00
362231001-0	NESMITH JAMES	33210 HOMESTEAD LN	\$28.00
362231002-1	PHILLIPS ROBERT JOSEPH	33226 HOMESTEAD LN	\$28.00
362231003-2	BRISCO WILLIAM D	33240 HOMESTEAD LN	\$28.00
362231004-3	MITCHELL DUANE E	33260 HOMESTEAD LN	\$28.00
362231005-4	MITCHELL WILLIAM R	33276 HOMESTEAD LN	\$28.00
362231006-5	MITCHELL CHARLES EDWARD	33310 HOMESTEAD LN	\$28.00
362231007-6	EAGLE VISTA EQUITIES	33290 HOMESTEAD LN	\$28.00
362231008-7	GANZ KELLI	33330 HOMESTEAD LN	\$28.00
362231009-8	BREECE CHRISTOPHER	24524 SILO CIR	\$28.00
362231010-8	BAKEMAN PAUL EDWARD	24538 SILO CT	\$28.00
362231011-9	MENARD GERALD J	24550 SILO CIR	\$28.00
362232001-3	ORMAN MARK	33340 HARVEST WAY	\$28.00
362232002-4	BRASWELL LEE MICHAEL	33330 HARVEST WAY	\$28.00
362232003-5	MILLS SAMUEL L	33116 HARVEST WAY	\$28.00
362232004-6	BUSHFIELD THOMAS K	33090 HARVEST WAY	\$28.00
362232005-7	SAVALA VICTORIA MICHELLE	33056 HARVEST WAY	\$28.00
362232006-8	HORRMANN RICHARD D	33229 HOMESTEAD LN	\$28.00
362232007-9	SANCHEZ ELUVIO	33245 HOMESTEAD LN	\$28.00
362232008-0	GARRETT ROJEAN	33259 HOMESTEAD LN	\$28.00
362232009-1	SMITH FAMILY TRUST	33281 HOMESTEAD LN	\$28.00
362232010-1	BEAS HECTOR L	33301 HOMESTEAD LN	\$28.00
362232011-2	GOMEZ ABEL	33321 HOMESTEAD LN	\$28.00
362240005-2	MACIE STEPHEN E	NO SITUS ADDRESS ON FILE	\$28.00
362240006-3	MACIE STEPHEN E	35680 TRIG RD	\$28.00
362240007-4	DUERKSEN STEVE	35685 TRIG RD	\$28.00
362240008-5	MACIE STEPHEN E	NO SITUS ADDRESS ON FILE	\$33.00
362240024-9	ROBLES FRANK R	35532 IODINE SPRINGS RD	\$33.00
362240025-0	MORRIS MICHAEL J	35570 IODINE SPRINGS RD	\$28.00
362240026-1	MORRIS DYLAN J	35620 IODINE SPRINGS RD	\$28.00
362240027-2	RESTAD BRUCE E	35690 IODINE SPRINGS RD	\$28.00
362240028-3	MALONE JOHN ROBERT	35720 IODINE SPRINGS RD	\$28.00
362240030-4	IODINE SPRINGS	35505 IODINE SPRINGS RD	\$28.00
362240033-7	EVR GRN FAMILY INV	NO SITUS ADDRESS ON FILE	\$28.00
362240034-8	TSENG AN PING	35681 SALIDA DE SOL	\$28.00
362240035-9	MACIE STEPHEN E	35751 SALIDA DEL SOL	\$28.00
362240036-0	POU FELIPE	35511 SALIDA DE SOL	\$28.00
362240037-1	POU FELIPE	35541 SALIDA DE SOL	\$28.00
362250001-9	MARIMINA	NO SITUS ADDRESS ON FILE	\$28.00
362250003-1	GEORGE CLINTON KEITH DEV	NO SITUS ADDRESS ON FILE	\$28.00
362250013-0	BRILEY LESLIE L	35861 SALIDA DE SOL	\$28.00

APN	OWNER NAME	SITUS ADDRESS	2017 LEVY AMOUNT ⁽¹⁾
362250014-1	LUZURIAGA HENRY	35951 SALIDA DEL SOL	\$28.00
362250015-2	KANER HOWARD L	24500 CATT RD	\$28.00
362250017-4	BENECKE ROBERT C	NO SITUS ADDRESS ON FILE	\$28.00
362250018-5	BENECKE ROBERT C	24351 MIGUEL RD	\$28.00
362250019-6	BENECKE ROBERT C	NO SITUS ADDRESS ON FILE	\$28.00
362250021-7	ROBERT C BENECKE CO INC	NO SITUS ADDRESS ON FILE	\$28.00
362250022-8	ROBERT C BENECKE CO INC	NO SITUS ADDRESS ON FILE	\$28.00
362250023-9	ROBERT C BENECKE CO INC	24350 MIQUEL RD	\$28.00
362250024-0	ROBERT C BENECKE CO INC	NO SITUS ADDRESS ON FILE	\$28.00
362250025-1	WELLS ROBERT G	NO SITUS ADDRESS ON FILE	\$28.00
362250026-2	MARIMINA	35775 IODINE SPRINGS RD	\$28.00
362250027-3	TRIVEDI ARVIND H	NO SITUS ADDRESS ON FILE	\$28.00
362250028-4	CAMP MICHAEL	35760 IODINE SPRINGS RD	\$28.00
362250029-5	SANCHEZ MANUEL M	NO SITUS ADDRESS ON FILE	\$28.00
362250030-5	ZARIFIFAR HASSAN	35880 IODINE SPRINGS RD	\$28.00
362250031-6	KIM SUNG DUCK	35980 IODINE SPRINGS RD	\$28.00
362261001-3	CAMARENA KENNETH M	33431 HARVEST WAY	\$28.00
362261002-4	WHITAKER TASHA L	33445 HARVEST WAY	\$28.00
362261003-5	KENNEDY BETTY	33459 HARVEST WAY	\$28.00
362261004-6	MILLER MATTHEW V	33473 HARVEST WAY	\$28.00
362261005-7	JOHNSON GAIL R	33487 HARVEST WAY	\$28.00
362261006-8	HILLIGER PATRICK JAMES	33501 HARVEST WAY	\$28.00
362261007-9	COLE DAVID L	33513 HARVEST WAY	\$28.00
362261008-0	FLECKY BRIDGET	24424 COMBINE CIR	\$28.00
362261009-1	GRENNELL JERAMIAH	24410 COMBINE CIR	\$28.00
362261010-1	BLOCK GEORGE S	24400 COMBINE CIR	\$28.00
362261011-2	ERICKSON ALBERT L	24386 COMBINE CIR	\$28.00
362261012-3	OBRIEN RAY	24370 COMBINE CIR	\$28.00
362261013-4	HARVEY LINDA L	24387 COMBINE CIR	\$28.00
362261014-5	FARLEY WILLIAM	24401 COMBINE CIR	\$28.00
362261015-6	MILLER LARRY L	24413 COMBINE CIR	\$28.00
362261016-7	GREGORY TRACY W	24427 COMBINE CIR	\$28.00
362261017-8	CUESTA MARIA C	24441 COMBINE CIR	\$28.00
362262001-6	KITCHELL DARRELL E	33552 WINDMILL RD	\$28.00
362262002-7	RUSSELL JOHN D	33538 WINDMILL RD	\$28.00
362262003-8	DEDMON JEFFREY W	33524 WINDMILL RD	\$28.00
362262004-9	ORDONEZ FELIPE	33510 WINDMILL RD	\$28.00
362262005-0	BEVINS ORAL F	33496 WINDMILL RD	\$28.00
362262006-1	ROGERS DAVID PAUL	33482 WINDMILL RD	\$28.00
362262007-2	BARNETT JOHN BISHOP	33468 WINDMILL RD	\$28.00
362262008-3	SIMS LARRY L	33454 WINDMILL RD	\$28.00
362262009-4	MEADOWS MICHAEL	33440 WINDMILL RD	\$28.00
362262010-4	SCHENKENBERGER ROY W	33426 WINDMILL RD	\$28.00
362262011-5	BONNO VICTORIA M	33398 WINDMILL RD	\$28.00
362262012-6	SUTHERLAND THOMAS L	33384 WINDMILL RD	\$28.00
362262013-7	MEDELLIN CHRISOFORO G	33368 WINDMILL RD	\$28.00
362262014-8	LABBE CECELIA	33354 WINDMILL RD	\$28.00
362262015-9	RUPPEL WILLIAM R	33340 WINDMILL RD	\$28.00
362262016-0	NAKAWATASE SHIRLEY	33326 WINDMILL RD	\$28.00
362262017-1	NEWTON PEGGY JEAN	33310 WINDMILL RD	\$28.00
362263001-9	EQUITY TRUST CO	33305 WINDMILL RD	\$28.00
362263002-0	JOHNSON CHARLES W	33315 WINDMILL RD	\$28.00
362263003-1	TIBBETTS REBECCA	33331 WINDMILL RD	\$28.00
362263004-2	GONZALEZ JESUS	33493 HAYLOFT RD	\$28.00
362263005-3	SIMPSON MICHELLE L	33509 HAYLOFT RD	\$28.00
362263006-4	GONZALES LINDA	33525 HAYLOFT RD	\$28.00
362263007-5	POWELL JONATHAN	33543 HAYLOFT RD	\$28.00
362263008-6	OCHOA JAVIER	33561 HAYLOFT RD	\$28.00
362263009-7	MOSSA RICHARD P	33572 HAYLOFT RD	\$28.00

APN	OWNER NAME	SITUS ADDRESS	2017 LEVY AMOUNT ⁽¹⁾
362263010-7	HORNELL PAULA K	33560 HAYLOFT RD	\$28.00
362263011-8	SLANE EDWARD J	33544 HAYLOFT RD	\$28.00
362263012-9	KEMMIS QUINCY J	33528 HAYLOFT RD	\$28.00
362263013-0	ZIMMERER WILLIAM	33514 HAYLOFT RD	\$28.00
362263014-1	NEUBAUER CATHERINE E	33500 HAYLOFT RD	\$28.00
362263015-2	CUBILLO FELIPE FLORES	33486 HAYLOFT RD	\$28.00
362263016-3	TAPP ROBERT EDWARD	33472 HAYLOFT RD	\$28.00
362263017-4	STEPHENS GARY R	33355 WINDMILL RD	\$28.00
362263018-5	HENDRICKS CHRISTOPHER L	33441 WINDMILL RD	\$28.00
362263019-6	CREIGHTON RICHARD	33461 WINDMILL RD	\$28.00
362263020-6	RYAN ROSEMARIE	33475 WINDMILL RD	\$33.00
362263021-7	BROCKMAN NANCY L	33491 WINDMILL RD	\$28.00
362263022-8	SIMS CHARLES H	33507 WINDMILL RD	\$28.00
362263023-9	NECERATO CYNTHIA	33521 WINDMILL RD	\$28.00
362263024-0	DUNCAN JIMMIE D	33531 WINDMILL RD	\$28.00
362263025-1	BUDGET REAL ESTATE FUND I	33541 WINDMILL RD	\$28.00
362263026-2	SANGIOVANNI RALPH N	33543 WINDMILL RD	\$28.00
362263027-3	GRABOWY RAYMOND W	33551 WINDMILL RD	\$33.00
362271001-4	BUFFINGTON EDWARD C	33581 HARVEST WAY	\$28.00
362271002-5	LINGO CHRISTINA B	24424 CORNSTALK RD	\$28.00
362271003-6	NESMITH LEE B	24410 CORNSTALK RD	\$28.00
362271004-7	YOUNG JAMES L	24400 CORNSTALK WAY	\$28.00
362271005-8	BURSCHE FAYE L	24386 CORNSTALK RD	\$28.00
362271006-9	ROGERS JOHN C	24401 CORNSTALK RD	\$28.00
362271007-0	WHALEN BRIAN CURTIS	24411 CORNSTALK RD	\$28.00
362271008-1	RODRIGUES LEONEL	24425 CORNSTALK RD	\$28.00
362271009-2	BROUGHTON DENNIS	24437 CORNSTALK RD	\$28.00
362272001-7	HANSON WILMER	24459 CORNSTALK RD	\$28.00
362272002-8	HUI SIMON	24483 CORNSTALK RD	\$28.00
362272003-9	GREESON CALEB	24501 CORNSTALK RD	\$28.00
362272004-0	NEWHOUSE RANDOL D	24515 CORNSTALK RD	\$28.00
362272005-1	HARMON DIANA	24529 CORNSTALK RD	\$28.00
362272006-2	STDENIS DEBORAH D	24543 CORNSTALK RD	\$28.00
362272007-3	CLARY PATSY R	24557 CORNSTALK RD	\$28.00
362272008-4	COULTER WILLIAM E	24571 CORNSTALK RD	\$33.00
362272009-5	MORILLA IRVING	24585 CORNSTALK RD	\$28.00
362272010-5	SOTO GUS I	24599 CORNSTALK WAY	\$28.00
362272011-6	EQUITY TRUST CO	24613 CORNSTALK RD	\$28.00
362272012-7	SANCHEZ RUBEN V	33607 WINDMILL RD	\$28.00
362272013-8	ZULIK EVA	33621 WINDMILL RD	\$28.00
362273001-0	CASE RYAN	33636 WINDMILL RD	\$28.00
362273002-1	SMITH DAVID E	33622 WINDMILL RD	\$28.00
362273003-2	KLAETKE ASTRID	33608 WINDMILL RD	\$28.00
362273004-3	ROMANS BENNY RAY	33594 WINDMILL RD	\$28.00
362273005-4	WHEELER JOHN S	33580 WINDMILL RD	\$28.00
362273006-5	WEICK WILLIAM	33566 WINDMILL RD	\$28.00
362274001-3	TURNER TIMOTHY	33571 WINDMILL RD	\$28.00
362274002-4	QUICK MILLICENT J	33591 WINDMILL RD	\$28.00
362274003-5	STAKES ARNOLD W	24590 CORNSTALK RD	\$28.00
362274004-6	POWELL ROBBIE ANN	24574 CORNSTALK RD	\$28.00
362274005-7	CHU MICHAEL	24560 CORNSTALK RD	\$28.00
362274006-8	DANCALAN ELMER B	24546 CORNSTALK RD	\$28.00
362274007-9	GOSSARD CRISTINE C	24524 CORNSTALK RD	\$28.00
362274008-0	GUARINO RICHARD HUGH	24500 CORNSTALK RD	\$28.00
362274009-1	SIMILUK KAREN J	24486 CORNSTALK RD	\$28.00
362274010-1	MOUA MARY	24472 CORNSTALK RD	\$28.00
362274011-2	VALADEZ ISRAEL	33582 HARVEST WAY	\$28.00
362301001-6	SPINNER TYLER	33671 FARM RD	\$28.00
362301002-7	ALLUMBAUGH JEANINE M	33683 FARM RD	\$28.00

APN	OWNER NAME	SITUS ADDRESS	2017 LEVY AMOUNT ⁽¹⁾
362301003-8	WINCHELL ROBERT	33695 FARM RD	\$28.00
362301004-9	MCKNIGHT WILLIAM J	33703 FARM RD	\$28.00
362301005-0	JIN GUO WEI	33715 FARM RD	\$28.00
362301006-1	WOLTER DANIEL J	33727 FARM RD	\$28.00
362301007-2	TREMBLEY DAVID G	33739 FARM RD	\$28.00
362301008-3	TOWNSEND JARED	33747 FARM RD	\$28.00
362301009-4	MUNGUIA VIRGINIA L	33763 FARM RD	\$28.00
362301010-4	COFFLAND JOSHUA	33771 FARM RD	\$28.00
362301011-5	CICERO ROBERT	33783 FARM RD	\$28.00
362301012-6	WATERS TIMOTHY R	33795 FARM RD	\$28.00
362301013-7	GIRARD LAURA J	33821 FARM RD	\$28.00
362301014-8	BECKER ROBERT E	33837 FARM RD	\$28.00
362301015-9	GERLETTI DAVID G	33875 FARM RD	\$28.00
362301016-0	GERLETTI DAVID G	33903 FARM RD	\$28.00
362302001-9	LOVE DANA	33700 FARM RD	\$28.00
362302002-0	SUTTON MARY E	33688 THE FARM RD	\$28.00
362302003-1	BLOOM DONALD J	33710 FARM RD	\$28.00
362302004-2	GENAWAY PENELOPE MARY	33730 FARM RD	\$28.00
362302005-3	CLIFFORD MATTHEW	33744 FARM RD	\$28.00
362302006-4	MANGELS CHRISTOPHER	33756 THE FARM RD	\$28.00
362302007-5	ROCCHI JACOB	33768 FARM RD	\$28.00
362302008-6	WATERWORKS TECHNOLOGY INC	33778 FARM RD	\$28.00
362302009-7	MONSON SCOTT W	33818 FARM RD	\$28.00
362302010-7	JOHNSON NORMAN C	33834 FARM RD	\$28.00
362302012-9	ASTON DONALD LEE	33888 FARM RD	\$28.00
362302013-0	SANDGREN STEVE D	24140 CITRUS HILL RD	\$28.00
362302014-1	WIGAND BRENT C	24200 CITRUS HILL RD	\$28.00
362302015-2	SANGIOVANNI RALPH N	24240 CITRUS HILL RD	\$28.00
362302016-3	GONZALES GERONIMO M	24280 CITRUS HILL RD	\$28.00
362302017-4	FRANKS FREDERICK ROBERT	24310 CITRUS HILL RD	\$28.00
362302018-5	RINCON ERICK	24360 CITRUS HILL RD	\$28.00
362302019-6	PONCE ELOY	24400 CITRUS HILL RD	\$28.00
362302020-6	SCHNEIDER DONALD H	24466 CITRUS HILL RD	\$28.00
362302021-7	LEROY SHAWN W	33711 HARVEST WAY	\$28.00
362302022-8	MARRALE STEVEN M	33669 HARVEST WAY	\$28.00
362302023-9	COSTELLO JOHN	33651 HARVEST WAY	\$28.00
362302024-0	BOYLAN ROBERT ST	33677 HARVEST WAY	\$28.00
362302025-1	LANIER FAMILY TRUST	33693 HARVEST WAY	\$28.00
362302026-2	URIBE EXIQUIO	33727 HARVEST WAY	\$28.00
362302027-3	MACKENZIE GERALD J	24482 CITRUS HILL RD	\$28.00
362302028-4	DAVIS JAMES M	33751 HARVEST WAY	\$28.00
362303002-3	DYCK JOHN	24349 CITRUS HILL RD	\$28.00
362303003-4	SCHLEUNIGER PAUL	24371 CITRUS HILL RD	\$28.00
362303004-5	REYNOLDS WILFORD C	24395 CITRUS HILL RD	\$28.00
362303005-6	WINN NANCY ELAINE	24433 CITRUS HILL RD	\$28.00
362303006-7	STRONG JOSEPH A	24447 CITRUS HILL RD	\$28.00
362303007-8	BARNES SANDY E	24463 CITRUS HILL RD	\$28.00
362303008-9	ESPER EDWIN R	24487 CITRUS HILL RD	\$28.00
362303013-3	FEDERAL NATL MORTGAGE ASSN	33797 HARVEST WAY	\$28.00
362303014-4	STEMPEL THOMAS	33815 HARVEST WAY	\$28.00
362304001-5	GLASS NOLA L	33642 HARVEST WAY	\$28.00
362304002-6	LIN TUNGHSIANG LAN	33670 HARVEST WAY	\$28.00
362304003-7	HOLDEN RUTH J	33686 HARVEST WAY	\$28.00
362304006-0	BANKES BRUCE M	NO SITUS ADDRESS ON FILE	\$28.00
362304007-1	BANKES BRUCE M	33768 HARVEST WAY	\$28.00
362304008-2	CAIN LILLIE ANN	33800 HARVEST WAY	\$28.00
362304009-3	FUESS CARL J	33824 HARVEST WAY	\$28.00
362304010-3	MOORE EDWARD R	33732 HARVEST WAY	\$28.00
362310001-4	FRANSEN HAROLD	33540 PLOWSHARE RD	\$28.00

APN	OWNER NAME	SITUS ADDRESS	2017 LEVY AMOUNT ⁽¹⁾
362310002-5	PURMORT ROBERT G	33550 PLOWSHARE RD	\$28.00
362310003-6	GORDON DALE M	33560 PLOWSHARE RD	\$28.00
362310004-7	MICHALSKI MISTY L	33570 PLOWSHARE RD	\$28.00
362310005-8	LORENZ DOROTHY	33580 PLOWSHARE RD	\$28.00
362310006-9	CRUZ LAZARO	33590 PLOWSHARE RD	\$28.00
362310007-0	PATTON FRANCINE M	33598 PLOWSHARE RD	\$28.00
362310008-1	TOMASSINI YAMIL	33608 PLOWSHARE RD	\$28.00
362310009-2	TORRES AARON	33618 PLOWSHARE RD	\$28.00
362310010-2	MCDANIELS BRIAN	33628 PLOWSHARE RD	\$28.00
362310011-3	PARKISON DIANE K	33638 PLOWSHARE RD	\$28.00
362310012-4	JONES W H	33648 PLOWSHARE RD	\$28.00
362310013-5	MURRAY LORI	33658 PLOWSHARE RD	\$28.00
362310014-6	WATTERS SUSAN	33668 PLOWSHARE RD	\$28.00
362310015-7	PADILLA SALVADOR	33678 PLOWSHARE RD	\$28.00
362310016-8	FORTINI DARLENE OPAL	33688 PLOWSHARE RD	\$28.00
362310017-9	AZUCENA PASTOR EVASCO	33698 PLOWSHARE RD	\$28.00
362311001-7	GOONAN BRIAN J	33695 PLOWSHARE RD	\$28.00
362311002-8	SMITH DONALD G	33683 PLOWSHARE RD	\$28.00
362311003-9	SHAFER AMBER LYNN	33673 PLOWSHARE RD	\$28.00
362311004-0	HENRY STEVEN	24735 PITCHFORK CIR	\$28.00
362311005-1	BOYER JACK R	24721 PITCHFORK CIR	\$28.00
362311006-2	CABEEN BONNIE E	NO SITUS ADDRESS ON FILE	\$28.00
362311009-5	BARBERENA EDUARDO	24678 PITCHFORK CIR	\$28.00
362311010-5	SMITH JEFFERSON	24692 PITCHFORK CIR	\$28.00
362311011-6	BENEDICTO ERIC JUDE	24706 PITCHFORK CIR	\$28.00
362311012-7	YACUBIAN HAIG ARAM	24720 PITCHFORK CIR	\$33.00
362311013-8	GREENE DEBORAH LYNN	24734 PITCHFORK CIR	\$28.00
362311014-9	LARSON JAMES DWAINE	24760 PITCHFORK CIR	\$28.00
362311015-0	FEDERAL NATIONAL MORTGAGE ASSN	33633 PLOWSHARE RD	\$28.00
362311016-1	MILLS ROBERT	33623 PLOWSHARE RD	\$28.00
362311017-2	SCHOUWEILER MIKE	33613 PLOWSHARE RD	\$28.00
362311018-3	CALASCIBETTA ELIZABETH	33603 PLOWSHARE RD	\$28.00
362311019-4	ADAIR DEBRA	33593 PLOWSHARE RD	\$28.00
362311020-4	VARLEY KIRK	33583 PLOWSHARE RD	\$28.00
362311021-5	SPOON SADLON JODI	33571 PLOWSHARE RD	\$28.00
362311022-6	NELSON ROLAND B	33559 PLOWSHARE RD	\$28.00
362311023-7	BROWN STEVEN H	33547 PLOWSHARE RD	\$28.00
362311024-8	FONGER BRIAN	24645 CORNSTALK RD	\$28.00
362320001-5	MURILLO ANTHONY L	33708 PLOWSHARE RD	\$28.00
362320002-6	MILLER ADAM L	33718 PLOWSHARE RD	\$28.00
362320003-7	MARION ROBERT E	33728 PLOWSHARE RD	\$28.00
362320004-8	ABBASCIA HENRY ANDREW	33738 PLOWSHARE RD	\$28.00
362320005-9	FRAZIER MARK S	33748 PLOWSHARE RD	\$28.00
362320006-0	KEITH GARY L	33758 PLOWSHARE RD	\$28.00
362320007-1	CLOUTIER RAYMOND E	33768 PLOWSHARE RD	\$28.00
362320008-2	STELLA DANTE I	33778 PLOWSHARE RD	\$28.00
362320009-3	SANTIAGO LINDA	33788 PLOWSHARE RD	\$28.00
362320010-3	HEITZ MARY ANN	33798 PLOWSHARE RD	\$28.00
362320011-4	HERDZINA KATHY	33808 PLOWSHARE RD	\$28.00
362320012-5	JACINTO DIANA MELISSA CRUZ	33818 PLOWSHARE RD	\$28.00
362320013-6	HARKEY HERBERT J	33828 PLOWSHARE RD	\$28.00
362320014-7	NICKLE ROBERT M	33838 PLOWSHARE RD	\$28.00
362320015-8	CHRISTIAN HENRY	33848 PLOWSHARE RD	\$28.00
362320016-9	KERR SEAN	33858 PLOWSHARE RD	\$28.00
362320017-0	DANOVER DAVID M	33868 PLOWSHARE RD	\$28.00
362320018-1	CHAPMAN SHIRLEY L	33878 PLOWSHARE RD	\$33.00
362321001-8	WEBB THOMAS R	33862 HARVEST WAY	\$28.00
362321002-9	PANTOJA SUSAN D	24626 BUTTERMILK CIR	\$28.00
362321003-0	WYNNE MALINDA GALE	24640 BUTTERMILK CIR	\$28.00

APN	OWNER NAME	SITUS ADDRESS	2017 LEVY AMOUNT ⁽¹⁾
362321004-1	PEARSON SHIRLEY A	24654 BUTTERMILK CIR	\$28.00
362321005-2	AHNER EDWARD J	24641 BUTTERMILK CIR	\$28.00
362321006-3	BINGHAM CLEMA	24627 BUTTERMILK CIR	\$28.00
362321007-4	OSULLIVAN MICHAEL J	33882 HARVEST WAY	\$28.00
362321008-5	U S BANK	33900 HARVEST WAY	\$28.00
362321009-6	VOTAW MICHAEL J	33910 HARVEST WAY	\$28.00
362321010-6	RABOZZI ALFRED E	33918 HARVEST WAY	\$28.00
362321011-7	GREEN BRUCE	33920 HARVEST WAY	\$28.00
362321012-8	NEALY WILLIAM H	33865 PLOWSHARE RD	\$28.00
362321013-9	KIM CONSTANCE SUNGYUN	33853 PLOWSHARE RD	\$28.00
362321014-0	SANCHEZ KATRINA	33841 PLOWSHARE RD	\$28.00
362321015-1	KRUEGER PAUL J	33829 PLOWSHARE RD	\$28.00
362321016-2	GUTIERREZ ENRIQUE	33819 PLOWSHARE RD	\$28.00
362321017-3	COCHRAN SHIRLEY V	33805 PLOWSHARE RD	\$28.00
362321018-4	RIETSCH ROBERT J	33795 PLOWSHARE RD	\$28.00
362321019-5	HALL ROBERT C	33781 PLOWSHARE RD	\$28.00
362321020-5	VANCE CHARLES P	33769 PLOWSHARE RD	\$28.00
362321021-6	CAMPBELL MARY J	33757 PLOWSHARE RD	\$28.00
362321022-7	HILZ STEVEN H	33743 PLOWSHARE RD	\$28.00
362321023-8	LEWIS WILLIAM E	33733 PLOWSHARE RD	\$28.00
362321024-9	TERRANOVA JOSEPH J	33721 PLOWSHARE RD	\$28.00
362321025-0	DULLWEBER MARCUS	33709 PLOWSHARE RD	\$28.00
362321026-1	ARMSTRONG SCOTT	24650 PITCHFORK CIR	\$28.00
362321027-2	ROGERS PHILIP D	24664 PITCHFORK CIR	\$28.00
362330001-6	HOELFER JOHN	33943 HARVEST WAY	\$28.00
362330002-7	POLK ANITA	33900 PLOWSHARE RD	\$28.00
362330003-8	MCCOOL JAMES D	33910 PLOWSHARE RD	\$28.00
362330004-9	GOLDSCHMIDT GEORGE A	33924 PLOWSHARE RD	\$28.00
362330005-0	IBARRA BERNARDITA L	33938 PLOWSHARE RD	\$28.00
362330006-1	PARKER EDITH S	33950 PLOWSHARE RD	\$28.00
362330007-2	POWELL LEWIS R	33977 PLOWSHARE RD	\$28.00
362330008-3	WEATHERS FAYE E	NO SITUS ADDRESS ON FILE	\$28.00
362330009-4	LEVEQUE JOAN	33951 PLOWSHARE RD	\$28.00
362330010-4	RICE GARY D	33983 WINDMILL RD	\$28.00
362330011-5	GREGORY SHERI LEE	33969 WINDMILL RD	\$28.00
362330012-6	SAYEGH MICHAEL J	33955 WINDMILL RD	\$33.00
362330013-7	HARRIS KENT M	33941 WINDMILL RD	\$28.00
362330014-8	WINTERS JUSTIN	33927 WINDMILL RD	\$28.00
362330017-1	SUTTON KURT W	33901 WINDMILL RD	\$28.00
362330018-2	BOAG OBRIEN C	33889 WINDMILL RD	\$28.00
362330019-3	BROWN SUSAN L	33875 WINDMILL RD	\$28.00
362330020-3	PATTON MONIQUE R	33861 WINDMILL RD	\$28.00
362330021-4	RODRIGUEZ EUGENE	33823 HARVEST WAY	\$28.00
362330022-5	KINGTON KIPP E	33831 HARVEST WAY	\$28.00
362330023-6	ROE KENNETH R	33839 HARVEST WAY	\$28.00
362330025-8	JAMES LEE R	33913 WINDMILL RD	\$28.00
362331001-9	ROLLINS KIMBERLY STACEY	33910 WINDMILL RD	\$28.00
362331002-0	DIEDERICH NICHOLAS F	33922 WINDMILL RD	\$28.00
362331003-1	RANCK KATHERINE L	33932 WINDMILL RD	\$28.00
362331004-2	33942 WINDMILL RD TRUST MORONGO V I K	33942 WINDMILL RD	\$28.00
362331005-3	ZONA GERALDINE MARIE	33946 WINDMILL RD	\$28.00
362331006-4	ROBERTS BEVERLY A	33956 WINDMILL RD	\$28.00
362331007-5	SORENSEN DAVID L	33966 WINDMILL RD	\$28.00
362331008-6	UCHIMURA SHIGEYUKI	33978 WINDMILL RD	\$28.00
362331009-7	ROHLMIEER SCOTT C	33988 WINDMILL RD	\$28.00
362331010-7	COPE JAMES HALLAM	33911 PLOWSHARE RD	\$28.00
362331011-8	BUTERA MICHAEL	33925 HARVEST WAY	\$28.00
362331012-9	PARIS JOANN	33917 HARVEST WAY	\$28.00
362331013-0	EDWARDS RUBY L	33909 HARVEST WAY	\$28.00

APN	OWNER NAME	SITUS ADDRESS	2017 LEVY AMOUNT ⁽¹⁾
362331014-1	GRAY DEAN	33901 HARVEST WAY	\$28.00
362331015-2	RIBBLE ANNA CHRISTINE	33893 HARVEST WAY	\$28.00
362331016-3	BOLKEN JAMES M	33885 HARVEST WAY	\$28.00
362331017-4	CISNEROS MARIO A	33879 HARVEST WAY	\$28.00
362331018-5	VERHAGEN HERBERT G	33871 HARVEST WAY	\$28.00
362331019-6	JONES MARIJAINÉ	33863 HARVEST WAY	\$28.00
362331020-6	BARBOSA STEVEN V	33855 HARVEST WAY	\$28.00
362331021-7	HUNTER KENNETH J	33836 WINDMILL RD	\$28.00
362340001-7	GREENBERG BETH	33648 WINDMILL RD	\$33.00
362340002-8	MCCANN JAMES C	33660 WINDMILL RD	\$28.00
362340003-9	RAMIREZ JUAN FRANCISCO	33672 WINDMILL RD	\$28.00
362340004-0	RUBLE CAROLYN JO	33686 WINDMILL RD	\$28.00
362340005-1	SADLON DONALD	33698 WINDMILL RD	\$28.00
362340006-2	SCHATTSCHEIDER HUGO A	33710 WINDMILL RD	\$28.00
362340007-3	TUCKER THOMAS C	33722 WINDMILL RD	\$28.00
362340008-4	HAMEL JULIE R	33736 WINDMILL RD	\$28.00
362340009-5	JASPERSON ZACHARY L	33748 WINDMILL RD	\$28.00
362340010-5	DALE LAWRENCE	33760 WINDMILL RD	\$28.00
362340011-6	MAYER RICHARD A	33772 WINDMILL RD	\$28.00
362340012-7	FIELDS LAUREL S	33786 WINDMILL RD	\$28.00
362340013-8	ANDERSON MARILYN J	33798 WINDMILL RD	\$28.00
362340014-9	COFFMAN BRADDOC A	33812 WINDMILL RD	\$28.00
362340015-0	JEFFERSON JEREMY IAN	33826 WINDMILL RD	\$28.00
362340016-1	LEVASSEUR BONNIE L	33838 WINDMILL RD	\$28.00
362341001-0	UTLEY CHRISTOPHER L	33836 HARVEST WAY	\$28.00
362341002-1	SANGIOVANNI RALPH N	33830 HARVEST WAY	\$28.00
362341003-2	VAUGHT JANNETTE LYNN	33823 WINDMILL RD	\$28.00
362341004-3	HERVEY LINDA	33805 WINDMILL RD	\$28.00
362341005-4	JOHNSON GAIL R	33789 WINDMILL RD	\$28.00
362341006-5	DAWSON MATTHEW J	33771 WINDMILL RD	\$28.00
362341007-6	WILLIAMS GAIL U	33757 WINDMILL RD	\$28.00
362341008-7	PADDIE MICHAEL	33745 WINDMILL RD	\$28.00
362341009-8	PAYNE CODY WILLIAM	33727 WINDMILL RD	\$28.00
362341010-8	BARNETT JOHN DAVID	24587 HAYRAKE CIR	\$28.00
362341011-9	LINDQUIST ERIC C	24575 HAYRAKE CIR	\$28.00
362341012-0	THOMAS LEE EDWARD	24561 HAYRAKE CIR	\$28.00
362341013-1	RODRIGUEZ JERRY	24574 HAYRAKE CIR	\$28.00
362341014-2	CLEWETT PAMELA A	24580 HAYRAKE CIR	\$28.00
362341015-3	BARNETT DEBBIE E	24590 HAYRAKE CIR	\$28.00
362341016-4	MELENDEZ MIGUEL GUZMAN	33671 WINDMILL RD	\$28.00
362341017-5	CALVARY CHAPEL OF MURRIETA	33653 WINDMILL RD	\$28.00
362341018-6	MCELMURRY MICHAEL	33637 WINDMILL RD	\$28.00
362351001-1	GOODE DAVID	34441 THE FARM RD	\$33.00
362351002-2	BOWERS LORETTA I	34200 HARROW HILL RD	\$28.00
362351003-3	HUSSAKOWSKI MARC	34212 HARROW HILL RD	\$28.00
362351004-4	PIELA SUSAN DALE	34224 HARROW HILL RD	\$28.00
362351005-5	BEACH JOSEPH F	34238 HARROW HILL RD	\$28.00
362351006-6	GOMEZ BRANDON W	34252 HARROW HILL RD	\$28.00
362351007-7	SALUDES ARTURO TEPEZANO	34264 HARROW HILL RD	\$33.00
362351008-8	STROCK CANDACE W	34280 HARROW HILL RD	\$28.00
362351009-9	GORDON E KENNETH	34296 HARROW HILL RD	\$28.00
362351010-9	MCMULLEN SAMUEL R	34312 HARROW HILL RD	\$28.00
362351011-0	SUCHAND CARLTON W	34326 HARROW HILL RD	\$28.00
362352001-4	WOODS DARLENE M	34313 HARROW HILL RD	\$28.00
362352002-5	MESSINGER JAMES	34301 HARROW HILL RD	\$28.00
362352003-6	JENNINGS JOHN E	34289 HARROW HILL RD	\$28.00
362352004-7	ELLIOTT BARBARA J	34277 HARROW HILL RD	\$28.00
362352005-8	NOSON DAVID	34265 HARROW HILL RD	\$28.00
362352006-9	CAVANAUGH BARRY SHAWN	34253 HARROW HILL RD	\$28.00

APN	OWNER NAME	SITUS ADDRESS	2017 LEVY AMOUNT ⁽¹⁾
362352007-0	HUSSAKOWSKI RONNIE	34241 HARROW HILL RD	\$28.00
362352008-1	STRICKLAND FRANK ROY	34229 HARROW HILL RD	\$28.00
362352009-2	COSTIN DONOVAN	34217 HARROW HILL RD	\$28.00
362352010-2	DULAK MORGAN	34205 HARROW HILL RD	\$28.00
362352011-3	ACEVES MARTIN	34423 THE FARM RD	\$28.00
362352012-4	WOODHOUSE HELEN J ESTATE OF	34216 TRACTOR TR	\$33.00
362352013-5	PENSCO TRUST CO	34230 TRACTOR TR	\$28.00
362352014-6	PIERSON STEPHEN G	34248 TRACTOR TR	\$28.00
362352015-7	RADCLIFFE BRAD	34262 TRACTOR TR	\$28.00
362352016-8	MCPHERSON ALLISON C	34276 TRACTOR TR	\$28.00
362352017-9	CAMERON DONALD D	34290 TRACTOR TR	\$28.00
362352018-0	DUCROS VINCENT G	34302 TRACTOR TR	\$28.00
362352019-1	ROBERTS ROBIN J	34316 TRACTOR TR	\$28.00
362352020-1	STIVASON EDWARD M	34330 TRACTOR TR	\$28.00
362352021-2	JAKOWPCK STANLEY	34344 TRACTOR TR	\$28.00
362353001-7	SACK ALAN	34327 TRACTOR TR	\$28.00
362353002-8	NAHAY JOSEPH HARRY	34313 TRACTOR TR	\$28.00
362353003-9	LARA RODRIGUEZ JOSE	34291 TRACTOR TR	\$28.00
362353004-0	UECKE JENNIFER L	34281 TRACTOR TR	\$28.00
362353005-1	KERRIGAN FRANCIS JOSEPH	34261 TRACTOR TR	\$28.00
362353006-2	BRADLEY WILLIAM A	34231 TRACTOR TR	\$28.00
362353007-3	BUTTERWORTH SHARA LYNN	34365 FARM RD	\$28.00
362360001-9	WOJCIK WARREN	34380 THE FARM RD	\$28.00
362360002-0	JACOBSON TERRY L	34193 TRACTOR TR	\$28.00
362360003-1	HOLLIDAY JANICE L	34181 TRACTOR TR	\$28.00
362360004-2	NEUBAUER JODEE	34161 TRACTOR TR	\$28.00
362360005-3	LILLEVIG ORLANDO JAMES	34160 TRACTOR TR	\$33.00
362360006-4	FLUKE HARRY D	34180 TRACTOR TR	\$28.00
362360007-5	JANSEN JOHN CORNELIUS A	34196 TRACTOR TR	\$28.00
362360008-6	PEREZ NANCY ANN MARIE	34183 HARROW HILL RD	\$28.00
362360009-7	BEAVERS RICKY L	34171 HARROW HILL RD	\$28.00
362360010-7	SCHIRMER DENNIS LEE	34157 HARROW HILL RD	\$28.00
362360011-8	HANSON DONALD C	34121 HARROW HILL RD	\$28.00
362360012-9	JOOSTENSZ EVELINE M	34097 HARROW HILL RD	\$28.00
362360013-0	JACKSON JOHN W	34071 HARROW HILL RD	\$28.00
362360014-1	TAYLOR GEORGE W	34041 HARROW HILL RD	\$28.00
362360019-6	LOERA JOSEPH F	34040 HARROW HILL RD	\$28.00
362360020-6	SHERMAN BRYAN	34056 HARROW HILL RD	\$28.00
362360021-7	SOLOMON ERIC L	34070 HARROW HILL RD	\$28.00
362360022-8	MAYPARK BARBARA A	34084 HARROW HILL RD	\$28.00
362360023-9	GRISILLO CHRISTINA RENE	34098 HARROW HILL RD	\$28.00
362360024-0	WONG SHIRLEY	34112 HARROW HILL RD	\$28.00
362360025-1	MORENO NATHAN R	34126 HARROW HILL RD	\$28.00
362360026-2	MARCIEL WILLIAMS ANITA	34150 HARROW HILL RD	\$28.00
362360027-3	ZIMMERER JULIE	34164 HARROW HILL RD	\$28.00
362360028-4	SCIRA JAMES WILLIAM	34440 THE FARM RD	\$28.00
362360029-5	LOWER DAVID ELBERT	NO SITUS ADDRESS ON FILE	\$28.00
362360030-5	LOWER DAVID ELBERT	34020 HARROW HILL RD	\$28.00
362370005-4	BEDROSIAN SOPHAKNY	24360 WOODSHED WAY	\$28.00
362370006-5	REECE SANDY M	24380 WOODSHED WAY	\$28.00
362370007-6	GALARZA MARCELA A	24400 WOODSHED WAY	\$28.00
362370010-8	WHITAKER LAWRENCE	24440 WOODSHED WAY	\$28.00
362370011-9	ALBRIGHT GREGORY R	24460 WOODSHED WAY	\$28.00
362370012-0	WHEELER DAVID	24480 WOODSHED WAY	\$28.00
362370013-1	DAVIS ROBERT L	24500 WOODSHED WAY	\$28.00
362370014-2	DURBIN ARTHUR J	24501 WOODSHED WAY	\$28.00
362370015-3	PHILLIPS DAVID M	24481 WOODSHED WAY	\$28.00
362370016-4	KINNEY DARIN	24461 WOODSHED WAY	\$28.00
362370017-5	BUCHWALD JAY S	24441 WOODSHED WAY	\$28.00

APN	OWNER NAME	SITUS ADDRESS	2017 LEVY AMOUNT ⁽¹⁾
362370018-6	HARRISON JACK	24375 WOODSHED WAY	\$28.00
362370019-7	RIGGINS WAYNE A	34340 THE FARM RD	\$28.00
362370020-7	HEFFERNAN JUDITH	34350 THE FARM RD	\$28.00
362370021-8	MCALLISTER ANGELA N	34360 THE FARM RD	\$28.00
362370022-9	GUERRERO EROCK	34370 THE FARM RD	\$28.00
362370023-0	BIERMA DAVID L	34238 THE FARM RD	\$28.00
362370024-1	JONES AUSTIN T	24420 WOODSHED WAY	\$28.00
362370025-2	HELBERG SETH	34260 THE FARM RD	\$28.00
362371001-3	ARVIZU RAMON	34341 THE FARM RD	\$28.00
362371002-4	CHRISTNER ARTHUR BURTON	34321 THE FARM RD	\$28.00
362371005-7	BOOKOUT GENE	34261 THE FARM RD	\$28.00
362371006-8	MCCASLIN EDWARD L	34241 THE FARM RD	\$28.00
362371007-9	GARDNER JURGENSEN KATHLEEN M	34281 THE FARM RD	\$28.00
362371009-1	SOAPES EDWARD	34301 THE FARM RD	\$28.00
362381001-4	KEITH MARY JO	34130 HARVEST WAY	\$28.00
362381002-5	MARANGI STANLEY C	34120 HARVEST WAY	\$28.00
362381003-6	DAVIS DAVID W	34110 HARVEST WAY	\$28.00
362381004-7	MOORE SUSANA M	34102 HARVEST WAY	\$28.00
362381005-8	JACKSON STEPHANIE JOANNE	34092 HARVEST WAY	\$28.00
362381006-9	PEREZ LUIS	34082 HARVEST WAY	\$28.00
362381007-0	HANNA NABIEH	34072 HARVEST WAY	\$28.00
362381008-1	LOGUE ROD	34062 HARVEST WAY	\$28.00
362381009-2	MILLER CHARLES B	34052 HARVEST WAY	\$28.00
362381010-2	JEFFERSON PEDRAM	24695 BUTTERCHURN RD	\$28.00
362382001-7	WOJCIK ANDREW S	24740 BUTTERCHURN RD	\$28.00
362382002-8	MOCCIA MARK A	34024 GREEN BEAN LN	\$28.00
362382003-9	MEYERS WALTER A	34010 GREEN BEAN LN	\$28.00
362382006-2	PARRISH ROBERTA S	33990 GREEN BEAN LN	\$28.00
362382007-3	SAMSON VICKI LYNN	33980 GREEN BEAN LN	\$28.00
362382008-4	LEMBKE DOROTHY M	33976 GREEN BEAN LN	\$28.00
362382009-5	AMARIAS LANCE R	33970 GREEN BEAN LN	\$28.00
362382010-5	BARHAM THOMAS E	33973 GREEN BEAN LN	\$28.00
362382011-6	FRADD MARK	33981 GREEN BEAN LN	\$28.00
362382014-9	ASTORGA GASTONE	34005 GREEN BEAN LN	\$28.00
362382015-0	KINTER STUART W	34011 GREEN BEAN LN	\$28.00
362382016-1	BAISDEN ELVIN	34025 GREEN BEAN LN	\$28.00
362382017-2	PARRISH RAYMOND E	24710 BUTTERCHURN RD	\$28.00
362382018-3	FREDERICK WILLIAM G	24680 BUTTERCHURN RD	\$28.00
362382019-4	FLORIAN TIFFANIE	34022 HARVEST WAY	\$28.00
362382020-4	ARBISO JACLYN C	34012 HARVEST WAY	\$28.00
362382021-5	BROOKS ISHEA A	34002 HARVEST WAY	\$33.00
362382024-8	SHEWARD ROBERT JOHN	33980 HARVEST WAY	\$28.00
362382025-9	SAMSON TRENT M	33970 HARVEST WAY	\$28.00
362382026-0	HARDIN AARON	33960 HARVEST WAY	\$28.00
362382029-3	LEYVA JOHNNY G	33991 GREEN BEAN LN	\$28.00
362382030-3	ORLAUSKI JANICE M	34002 GREEN BEAN LN	\$28.00
362382031-4	STARK RAQUEL	33990 HARVEST WAY	\$28.00
362383001-0	COUTTS GORDON M	33953 HARVEST WAY	\$28.00
362383002-1	JOHNSON CAROLE D	33965 HARVEST WAY	\$28.00
362383003-2	GREEN CAROLYN	33975 HARVEST WAY	\$28.00
362383006-5	LOWELL MATTHEW	33995 HARVEST WAY	\$28.00
362383007-6	MORPHIS DANIEL	34005 HARVEST WAY	\$28.00
362383008-7	KISNER STEVEN KURTIS	34015 HARVEST WAY	\$28.00
362383009-8	VARONA JUAN JOSE OCHOA	34025 HARVEST WAY	\$28.00
362383010-8	PENNINGTON CHRISTOPHER	34033 HARVEST WAY	\$28.00
362383011-9	KERR VICKIE LYNN	34037 HARVEST WAY	\$28.00
362383012-0	LINDSAY BARTON L	34041 HARVEST WAY	\$28.00
362383013-1	LATIMER THOMAS	33985 HARVEST WAY	\$28.00
362391001-5	WYSONG CORA SUE	24670 ROOSTER RD	\$28.00

APN	OWNER NAME	SITUS ADDRESS	2017 LEVY AMOUNT ⁽¹⁾
362391002-6	MARKARIAN SARKIS	24650 ROOSTER RD	\$28.00
362391003-7	HOFFMANN THOMAS C	34582 THE FARM RD	\$28.00
362391004-8	GRILLI GLORIA	34554 THE FARM RD	\$28.00
362391005-9	MENDOZA ALBERT V	34538 THE FARM RD	\$28.00
362391008-2	SANCHEZ DANIEL	34518 THE FARM RD	\$28.00
362391009-3	PAULIN SERGIO	34508 THE FARM RD	\$28.00
362391010-3	YOUNG MARK E	34492 THE FARM RD	\$28.00
362391011-4	FERNANDEZ SHAR PATRICIA	34482 THE FARM RD	\$33.00
362391012-5	KRAMER ROGER HERBERT	34472 THE FARM RD	\$28.00
362391013-6	DOYLE JASON A	34462 THE FARM RD	\$28.00
362391014-7	QUINTERO JESUS H	34164 OLIVE GROVE RD	\$28.00
362391015-8	VRABEL ROWENA KRISSEL	34148 OLIVE GROVE RD	\$28.00
362391016-9	DIPINZA DAVID L	34138 OLIVE GROVE RD	\$28.00
362391017-0	MCNALLY CHERYL	34128 OLIVE GROVE RD	\$28.00
362391018-1	TURNER AARON	34115 HARVEST WAY	\$28.00
362391019-2	HECKLINSKI CLARENCE V	34119 HARVEST WAY	\$28.00
362391020-2	BREEDING JACK D	34125 HARVEST WAY	\$28.00
362391021-3	FREESE F J	34135 HARVEST WAY	\$28.00
362391022-4	WINDUST JACQUE E	34145 HARVEST WAY	\$28.00
362391023-5	GEDDES ARTHUR	34155 HARVEST WAY	\$28.00
362391024-6	BENSON TONI LEA	34165 HARVEST WAY	\$28.00
362391032-3	SALERNO GARY N	24710 ROOSTER RD	\$28.00
362391034-5	SALERNO GARY N	34528 THE FARM RD	\$28.00
362391035-6	FRANKING LEON	34175 HARVEST WAY	\$28.00
362391037-8	MCCRAY JERRY R	34195 HARVEST WAY	\$28.00
362391038-9	HILL AMANDA R	34185 HARVEST WAY	\$28.00
362392001-8	KREUTZER JASON	34230 HARVEST WAY	\$28.00
362392002-9	ROBBINS KYLE M	34220 HARVEST WAY	\$28.00
362392003-0	ENTRUST GROUP INC	34210 HARVEST WAY	\$28.00
362392006-3	STAGGS STEVEN BARRY	34190 HARVEST WAY	\$33.00
362392007-4	HANSEN NORMAN G	34180 HARVEST WAY	\$28.00
362392008-5	GOULEY HAROLD O	34170 HARVEST WAY	\$28.00
362392009-6	GOMEZ ANTHONY	34160 HARVEST WAY	\$28.00
362392010-6	IGNACIO EMMANUEL C	34150 HARVEST WAY	\$28.00
362392011-7	SCOTT TERESA	34140 HARVEST WAY	\$28.00
362392012-8	LOCKWOOD JOAN	34200 HARVEST WAY	\$28.00
362393001-1	KAISER VICKI	34053 HARVEST WAY	\$28.00
362393002-2	HARVEY MELODY B	34065 HARVEST WAY	\$28.00
362393003-3	HOWELL PATRICIA	34135 OLIVE GROVE RD	\$28.00
362393004-4	KORSHAK DAVID	34141 OLIVE GROVE RD	\$28.00
362393005-5	DYKSTRA HARVEY	34149 OLIVE GROVE RD	\$28.00
362393006-6	TRUDO HOWARD L	34153 OLIVE GROVE RD	\$28.00
362393007-7	BLACK SHANNON K	34159 OLIVE GROVE RD	\$28.00
362393008-8	ARRITT RYAN J	34163 OLIVE GROVE RD	\$28.00
362393009-9	HALL CAROL ANN	34171 OLIVE GROVE RD	\$28.00
362393010-9	VITTORIA NATHANIEL	34450 THE FARM RD	\$28.00
362401001-5	ZEUG ROBERT CHARLES	34181 OLIVE GROVE RD	\$28.00
362401002-6	HARRISON JOE L	34187 OLIVE GROVE RD	\$28.00
362401003-7	THACKER LARRY N	34191 OLIVE GROVE RD 8	\$28.00
362401004-8	INGBERG PETER OWEN	34197 OLIVE GROVE RD	\$28.00
362401005-9	DUGAN RICHARD	34205 OLIVE GROVE RD	\$28.00
362401006-0	FRENETTE WILLIAM E	34213 OLIVE GROVE RD	\$28.00
362401007-1	NEZZER DAVID A	34219 OLIVE GROVE RD	\$28.00
362401008-2	SPOTTS DOLORES VIOLA	34221 OLIVE GROVE RD	\$28.00
362401009-3	MCCOLLUM VICTORIA	34233 OLIVE GROVE RD	\$28.00
362401010-3	HALL JESSE	34241 OLIVE GROVE RD	\$28.00
362401011-4	NORMAN NELSON F	34245 OLIVE GROVE RD	\$28.00
362401012-5	CASON WYLIE	34249 OLIVE GROVE RD	\$28.00
362401013-6	BRUDER DAVID	34255 OLIVE GROVE RD	\$28.00

APN	OWNER NAME	SITUS ADDRESS	2017 LEVY AMOUNT ⁽¹⁾
362401014-7	OCHOA ARTURO M	34263 OLIVE GROVE RD	\$28.00
362401015-8	JUNE JOHN A	34269 OLIVE GROVE RD	\$28.00
362401016-9	SZILAGYI SUSAN LYNN	34273 OLIVE GROVE RD	\$28.00
362401017-0	TUCKER BARBARA A	34285 OLIVE GROVE RD	\$28.00
362401018-1	LUOMA ROY S	34295 OLIVE GROVE RD	\$28.00
362401019-2	ALMARAZ DAVID	34309 OLIVE GROVE RD	\$28.00
362401020-2	CASE RODNEY	34313 OLIVE GROVE RD	\$28.00
362401028-0	GRIFFEN MONA	34331 OLIVE GROVE RD	\$33.00
362401029-1	LIVINGSTON EDWARD D	34319 OLIVE GROVE RD	\$28.00
362401030-1	HAMANO CHERYL	34323 OLIVE GROVE ST	\$28.00
362402003-0	TURLEY JAMES R	34286 OLIVE GROVE RD	\$28.00
362402004-1	GONZALES DANIEL	34278 OLIVE GROVE RD	\$28.00
362402005-2	BERGER MARK	34268 OLIVE GROVE RD	\$28.00
362402006-3	BIRKY KATHRYN RUTH	34260 OLIVE GROVE RD	\$28.00
362402009-6	BOGDANOFF GREG	34234 OLIVE GROVE RD	\$28.00
362402010-6	MAXWELL MARILYN	34224 OLIVE GROVE RD	\$28.00
362402011-7	WAGNER SCOTT	34214 OLIVE GROVE RD	\$28.00
362402012-8	ANCTIL KEVIN	34206 OLIVE GROVE RD	\$28.00
362402013-9	JOHNSON DEAN	34196 OLIVE GROVE RD	\$28.00
362402014-0	NEVAREZ ERNESTINA	34461 THE FARM RD	\$28.00
362402015-1	BADILLO EDGARDO	34471 THE FARM RD	\$33.00
362402016-2	MORAMARCO ANTHONY JAMES	34481 THE FARM RD	\$28.00
362402017-3	CHAVEZ A ELFEGO	34491 THE FARM RD	\$28.00
362402018-4	SCHULTZ NORMA J	34503 THE FARM RD	\$28.00
362402019-5	JOHNSON NEAL	34513 THE FARM RD	\$28.00
362402020-5	MARTINEZ OLIVIA	34521 THE FARM RD	\$28.00
362402021-6	DELNAY RICHARD H	34531 THE FARM RD	\$28.00
362402022-7	KIRKSEY LOLITA	34541 THE FARM RD	\$28.00
362402030-4	HANTON GEORGE B	34581 THE FARM RD	\$28.00
362402031-5	VUKASOVIC ALICE B	34591 THE FARM RD	\$28.00
362402034-8	PAUL JOEL D	34306 OLIVE GROVE RD	\$28.00
362402035-9	CASTELLI FRED	34551 THE FARM RD	\$28.00
362402036-0	EGERTON LIETTE	34561 THE FARM RD	\$28.00
362402037-1	SAYEGH KRISTIN L	34296 OLIVE GROVE RD	\$28.00
362402038-2	LOMMER TERRY A	34250 OLIVE GROVE RD	\$28.00
362410001-3	COPE JAMES H	34756 THE FARM RD	\$28.00
362410002-4	DONALDSON CLIVE W	34746 THE FARM RD	\$28.00
362410003-5	COPE J HALLAM	34730 THE FARM RD	\$28.00
362410004-6	REYNOLDS KATHERINE G	34720 THE FARM RD	\$28.00
362410005-7	SEHNERT RICHARD C	34710 THE FARM RD	\$28.00
362410006-8	NAPOLI GIUSEPPE	34698 THE FARM RD	\$28.00
362410007-9	SANTOS REYNALDO	34684 THE FARM RD	\$28.00
362410008-0	MEERS HEIDRICK JACQUELINE A	34658 THE FARM RD	\$28.00
362410009-1	LEONARD DONALD	34638 THE FARM RD	\$28.00
362410010-1	PARDUE VICTORIA C	34624 THE FARM RD	\$28.00
362410011-2	WALSH KENNETH J	34608 THE FARM RD	\$28.00
362410012-3	HICKS CLEVE W	34305 CORNCRIB CIR	\$28.00
362410013-4	COAKLEY JERALD L	34317 CORNCRIB CIR	\$28.00
362410014-5	YOUNG HORACE D	34329 CORNCRIB CIR	\$28.00
362410015-6	ADRIAN TIMOTHY J	34335 CORNCRIB CIR	\$28.00
362410016-7	JOHNSON BARRY L	34343 CORNCRIB CIR	\$28.00
362410017-8	EDWARDS CHARLES	34356 CORNCRIB CIR	\$28.00
362410018-9	MOORE LAVONNE E	34342 CORNCRIB CIR	\$28.00
362410019-0	LYSIAK ROBERT	34330 CORNCRIB CIR	\$28.00
362410020-0	COSTA PATRICIA E	24715 ROOSTER RD	\$28.00
362410021-1	MERROW RICHARD A	24735 ROOSTER RD	\$28.00
362410022-2	SMP REALTY HOLDINGS INC	34235 HARVEST WAY	\$28.00
362421001-7	DEAN ALEX WILLIAM	34339 OLIVE GROVE RD	\$28.00
362421002-8	GRIMSEY DENISE M	34347 OLIVE GROVE RD	\$28.00

APN	OWNER NAME	SITUS ADDRESS	2017 LEVY AMOUNT ⁽¹⁾
362421003-9	ADAMS BRAD S	34355 OLIVE GROVE RD	\$28.00
362421004-0	DOTY BRIAN EDMUND	34367 OLIVE GROVE RD	\$33.00
362421005-1	JESSUP JOHN T	34379 OLIVE GROVE RD	\$28.00
362421006-2	BRICKELL RICHARD C	34389 OLIVE GROVE RD	\$28.00
362421007-3	PIKULA KAREN	34395 OLIVE GROVE RD	\$28.00
362421008-4	RIDLEY WALLACE RAY	34400 OLIVE GROVE RD	\$28.00
362421009-5	STURIALE CHRISTOPHER	34386 OLIVE GROVE RD	\$28.00
362421010-5	GULLEY YVONNE	34378 OLIVE GROVE RD	\$28.00
362421011-6	SWEITZER LEE A	34368 OLIVE GROVE RD	\$28.00
362421012-7	SCORZA KURT DAVID	34358 OLIVE GROVE RD	\$28.00
362421013-8	DAY EDWARD LANE	34350 OLIVE GROVE RD	\$28.00
362421014-9	CLARK CAROL J	34340 OLIVE GROVE RD	\$28.00
362421015-0	KRAUTKRAMER MAHLON A	34332 OLIVE GROVE RD	\$28.00
362421016-1	MORTON JIM A	34324 OLIVE GROVE RD	\$28.00
362421017-2	SECRETARY HOUSING & URBAN DEV	34314 OLIVE GROVE RD	\$28.00
362421018-3	BICE JOHN W	34603 THE FARM RD	\$28.00
362421019-4	KOHL REYNOLDS STEPHANIE HELEN	34613 THE FARM RD	\$28.00
362421020-4	RUSSELL ERIC D	34623 THE FARM RD	\$28.00
362421021-5	WOODRUFF GERALD E	34633 THE FARM RD	\$28.00
362421022-6	ADAMS ERIC	34643 THE FARM RD	\$28.00
362421023-7	CONTRERAS CLINTON A	34653 THE FARM RD	\$28.00
362421024-8	OWENS DAVID	34663 THE FARM RD	\$28.00
362421025-9	SALVADOR ANDRES NANDHO	34683 THE FARM RD	\$28.00
362421026-0	BAYNARD JERRY	34693 THE FARM RD	\$28.00
362421027-1	MCKINNEY WILLIAM	34475 WHEELBARROW RD	\$28.00
362421028-2	HOVLAND KURT E	24750 SPLIT RAIL RD	\$28.00
362421029-3	PEREZ LAURA	24732 SPLIT RAIL RD	\$28.00
362421030-3	SHEPARDSON GLORIA D	24718 SPLIT RAIL RD	\$28.00
362421033-6	LEANZA ANTHONY S	24739 SPLIT RAIL RD	\$28.00
362421034-7	MARION THOMAS A	24751 SPLIT RAIL RD	\$28.00
362421035-8	HILL RACHEL E	24763 SPLIT RAIL RD	\$28.00
362421036-9	CICHELLI DEAN D	24775 SPLIT RAIL RD	\$28.00
362421037-0	KRABBE STEVE ALLEN	24787 SPLIT RAIL RD	\$28.00
362421038-1	RENAUD DENISE	24799 SPLIT RAIL RD	\$28.00
362421039-2	SERRANO ERNESTO	24811 SPLIT RAIL RD	\$28.00
362421040-2	KEMP JUDITH K	24823 SPLIT RAIL RD	\$28.00
362421041-3	BOESE MARK D	24835 SPLIT RAIL RD	\$28.00
362421042-4	GONZALES JASON	24847 SPLIT RAIL RD	\$28.00
362421043-5	VITAMANTI STEVEN F	24859 SPLIT RAIL RD	\$28.00
362421044-6	RUGGIERO OSCAR D	24871 SPLIT RAIL RD	\$28.00
362421047-9	YOUNGBLOOD KEITH M	24700 SPLIT RAIL RD	\$28.00
362421048-0	CONTASER SHELLIE R	24719 SPLIT RAIL RD	\$28.00
362422001-0	FEDERAL NATL MORTGAGE ASSN	34474 WHEEL BARROW RD	\$28.00
362422002-1	HAINSWORTH ROBERT P	34723 THE FARM RD	\$28.00
362422003-2	MALCHOW E CRAIG	34733 THE FARM RD	\$28.00
362422004-3	BUTLER ROBERT E	34743 THE FARM RD	\$28.00
362422005-4	RUIZ PABLO OSORNIO	34753 THE FARM RD	\$28.00
362422006-5	LUTON RANDALL E	34763 THE FARM RD	\$28.00
362422007-6	ARNOLD DARRELL L	24860 SPLIT RAIL RD	\$28.00
362422008-7	MC GREGOR DAVID CHARLES	24848 SPLIT RAIL RD	\$28.00
362422009-8	BRAGA LOUISE JULIET	24836 SPLIT RAIL RD	\$28.00
362422010-8	VOSBURG VIOLET STEVENS	24824 SPLIT RAIL RD	\$33.00
362422011-9	DILLON L D	24812 SPLIT RAIL RD	\$28.00
362422012-0	DELGADO MARIBEL	24800 SPLIT RAIL RD	\$28.00
362422013-1	SMITH DWAYNE P	24788 SPLIT RAIL RD	\$33.00
362422014-2	VAUGHN JOSHUA M	24776 SPLIT RAIL RD	\$28.00
362422015-3	STRICKLAND FRANK ROY	24764 SPLIT RAIL RD	\$28.00
362461001-1	FREMAN ROBERT F	34793 THE FARM RD	\$28.00
362461002-2	VOGE EVELYN M	34783 THE FARM RD	\$28.00

APN	OWNER NAME	SITUS ADDRESS	2017 LEVY AMOUNT ⁽¹⁾
362461003-3	HERRERA ANGEL RAFAEL	34773 THE FARM RD	\$28.00
362461005-5	LANZA VIVIAN	24880 SPLIT RAIL RD	\$28.00
362461006-6	SANDERS HUBERT LEIGH	24892 SPLIT RAIL RD	\$28.00
362461007-7	DIXON CLYDE GILBERT	24895 SPLIT RAIL RD	\$28.00
362462001-4	MARMACK PROP	34496 PUMPKIN PATCH RD	\$28.00
362462002-5	OLLILA BRIAN J	34482 PUMPKIN PATCH RD	\$28.00
362462003-6	KISGEN MARY THERESA	34470 PUMPKIN PATCH RD	\$28.00
362462004-7	PARDUS NANCY G	34458 PUMPKIN PATCH RD	\$28.00
362462005-8	VOGSTROM DENA	34446 PUMPKIN PATCH RD	\$28.00
362462006-9	DIXON GARY J	34434 PUMPKIN PATCH RD	\$28.00
362462007-0	STEVENSON TIMOTHY J	34809 THE FARM RD	\$28.00
362462008-1	RIDDLEMOSER MICHELLE	34825 THE FARM RD	\$28.00
362462009-2	CASE KAREN M	34835 THE FARM RD	\$28.00
362462010-2	SOUTHARD LINDA L	34845 THE FARM RD	\$28.00
362462011-3	HASEMAN ALICE	34425 MEADOWVIEW CT	\$28.00
362462012-4	MAHONY JOHN B	34445 MEADOWVIEW CT	\$28.00
362462013-5	BRANDT TERI J	34465 MEADOWVIEW CT	\$33.00
362462014-6	FERNANDEZ JEFFERY G	34485 MEADOWVIEW CT	\$28.00
362462015-7	PROMETHEUS HOLDINGS INC	34482 MEADOWVIEW CT	\$28.00
362462016-8	BROWN EMMA ANN	34460 MEADOWVIEW CT	\$28.00
362463001-7	FAHEY JAMES E	34776 THE FARM RD	\$28.00
362463002-8	SISSUNG JENNIFER	34786 THE FARM RD	\$28.00
362463003-9	PARK JONG SOO	34796 THE FARM RD	\$28.00
362463004-0	MADSEN GWENDOLYN	34806 THE FARM RD	\$28.00
362463005-1	HARP WENDY K	34816 THE FARM RD	\$28.00
362463006-2	WINKELMAN SHIRLEY J	34826 THE FARM RD	\$28.00
362463007-3	HELTON LINDA S	34836 THE FARM RD	\$28.00
362463008-4	TOMINAGA RANDY K	34846 THE FARM RD	\$28.00
362463009-5	TOMINAGA RANDY K	34856 THE FARM RD	\$28.00
362471001-2	VICNAIRE BILL LEE	33350 HARVEST WAY	\$28.00
362471002-3	SMITH CATHERINE J	33334 HARVEST WAY	\$28.00
362471003-4	FRENCH RICHARD L	33314 HARVEST WAY	\$28.00
362472001-5	SCHERER LULA M	33375 MILL POND DR	\$28.00
362472002-6	VANDOORNUM JACOBA	33361 MILL POND DR	\$28.00
362472003-7	LACASSE ANDREW	33357 MILL POND DR	\$28.00
362472004-8	FRATANGELO JUSTIN	33345 MILL POND DR	\$28.00
362472005-9	WELSHANS AUDREY CARVER	33331 MILL POND DR	\$28.00
362472006-0	MCCURDY DOUGLAS R	33317 MILL POND DR	\$28.00
362472007-1	CARMONA MARY K	33303 MILL POND DR	\$28.00
362472008-2	BUSHFIELD THOMAS K	33289 MILL POND DR	\$28.00
362472009-3	MORRISON RICHARD K	33275 MILL POND DR	\$28.00
362472010-3	FEIERABEND HARDY	33261 MILL POND DR	\$28.00
362472011-4	RICHARDI ANTHONY L	33247 MILL POND DR	\$28.00
362472012-5	WINDERL SHANDELL S	33233 MILL POND DR	\$28.00
362472013-6	WINCHELL ROBERT	33221 MILL POND DR	\$28.00
362472014-7	KENDALL MARK G	33207 MILL POND DR	\$28.00
362472015-8	HARRISON STEVE B	33394 HARVEST WAY	\$28.00
362472016-9	HOLLINSWORTH MAUREEN R	33378 HARVEST WAY	\$28.00
362472017-0	GILBERT ROBERT H	33360 HARVEST WAY	\$28.00
362472018-1	GOMES ANN M	33347 HARVEST WAY	\$28.00
362472019-2	STERN JAYNE SUE	33329 HARVEST WAY	\$28.00
362472020-2	STEBBINGS JOHN	33317 HARVEST WAY	\$28.00
362472021-3	MIX KENNETH R	33305 HARVEST WAY	\$28.00
362473001-8	OLTHOFF JEFFREY S	33407 MILL POND DR	\$28.00
362473002-9	HOPKINS NANCY N	33389 MILL POND DR	\$28.00
362474001-1	GARCIA KAREN	33408 MILL POND DR	\$28.00
362474002-2	FERVER HARALD	33388 MILL POND DR	\$28.00
362474003-3	GONZALEZ OMAR	33350 MILL POND DR	\$28.00
362474004-4	CAMPOS GABRIEL	33405 CALICO CT	\$28.00

APN	OWNER NAME	SITUS ADDRESS	2017 LEVY AMOUNT ⁽¹⁾
362475001-4	ESCOBAR PAUL B	33414 CALICO CT	\$28.00
362475002-5	KINGSBERG KYLIE M	33402 CALICO CT	\$28.00
362475003-6	HULLAR DUANE L	33392 CALICO CT	\$28.00
362475004-7	RUSSELL THOMAS WILLIAM	33391 FURROW CT	\$28.00
362475005-8	GRINDE JOANN THERESA	33403 FURROW CT	\$28.00
362475006-9	KISGEN TIMOTHY M	33415 FURROW CT	\$28.00
362476001-7	YOKSHAS JOSEPH	33418 FURROW CT	\$28.00
362476002-8	BANDERAS JASMINE	33404 FURROW CT	\$28.00
362476003-9	MCBRIDE ANTHONY L	33390 FURROW CT	\$28.00
362476004-0	MULLER ROBERTA LYNNE	33429 HARVEST WAY	\$33.00
362476005-1	LONGORIA RICHARD	33453 HARVEST WAY	\$28.00
362476006-2	HOTRUM REVOC TRUST	33465 HARVEST WAY	\$28.00
362477001-0	HART WILLIAM T	33466 HARVEST WAY	\$28.00
362477002-1	SHOTT ROBERT	33452 HARVEST WAY	\$28.00
362477003-2	SUBERVILLE ADOLPH JOHN	33438 HARVEST WAY	\$28.00
362477004-3	DEREMO STEVEN ALAN	33422 HARVEST WAY	\$28.00
362477005-4	SMITH KEITH	33410 HARVEST WAY	\$28.00
362477006-5	HOEN FLORENCE	33398 HARVEST WAY	\$28.00
362481001-3	NIETO ROSE	33421 MILL POND DR	\$28.00
362481002-4	GUTIERREZ FELIX G	33433 MILL POND DR	\$28.00
362481003-5	RUSSELLE THEODORE F	33449 MILL POND DR	\$28.00
362481004-6	OHALLORAN MARIE T	33463 MILL POND DR	\$33.00
362481007-9	CRUZ FELIPE	33503 MILL POND DR	\$28.00
362481008-0	EBRECHT RICHARD J	33515 MILL POND DR	\$28.00
362481009-1	HERNANDEZ ANGEL	24680 CORNSTALK RD	\$28.00
362481010-1	HAIRE KENNETH L	33483 MILLPOND DR	\$28.00
362482001-6	WOLLENBERG FRED S	33430 FURROW CT	\$28.00
362482002-7	NICOSIA MARCUS A	33446 FURROW CT	\$28.00
362482003-8	SCHLEUNIGER PAUL	33460 FURROW CT	\$28.00
362482004-9	HAUPTFLEISCH RICHARD E	33480 FURROW CT	\$28.00
362482005-0	RIVAS DAVID	33481 FURROW CT	\$28.00
362482006-1	BARKER ROBERTA A	33461 FURROW CT	\$28.00
362482007-2	LANSFORD DENA LEE	33441 FURROW CT	\$28.00
362482008-3	FORD PATSY L	33425 FURROW CT	\$28.00
362482009-4	DELANEY DENNIS MICHAEL	33426 CALICO CT	\$28.00
362482010-4	JACOBS BRIAN C	33450 CALICO CT	\$28.00
362482011-5	SILVA GRACE ANN	33470 CALICO CT	\$28.00
362482012-6	ZENDEJAS VANESSA	33490 CALICO CT	\$28.00
362482013-7	MARTINEZ STEPHANIE MARIE	33491 CALICO CT	\$28.00
362482014-8	TURRIGIANO FRANCISCO P	33471 CALICO CT	\$28.00
362482015-9	INGLE CRAIG T	33451 CALICO CT	\$33.00
362482016-0	JACKS AMANDA	33431 CALICO CT	\$28.00
362482017-1	MENDOZA ARNOLD Y	33419 CALICO CT	\$28.00
362482018-2	MAIO ALEXANDRA N	33420 MILL POND DR	\$28.00
362482019-3	ALVAREZ JOSE CURIEL	33436 MILL POND DR	\$28.00
362482020-3	CARMEN DENNIS	33452 MILL POND DR	\$28.00
362482021-4	SOUTHWARD THOMAS K	33478 MILL POND DR	\$28.00
362482024-7	LOVE PHILLIP	33510 MILL POND DR	\$28.00
362482025-8	WHITFORD HAROLD R	33530 MILL POND DR	\$28.00
362482028-1	HILLIGER PATRICK J	24730 CORNSTALK RD	\$28.00
362482029-2	LANDRUM ROBIN L	24742 CORNSTALK RD	\$28.00
362482030-2	FEDERAL NATL MORTGAGE ASSN	24754 CORNSTALK RD	\$28.00
362482031-3	SHERIN BETTY	24766 CORNSTALK RD	\$28.00
362482032-4	GARCIA IVAN	24778 CORNSTALK RD	\$28.00
362482033-5	BAIRD NATHANIEL J	24790 CORNSTALK RD	\$28.00
362482034-6	BESSETTE ANGELINA V	24800 CORNSTALK RD	\$28.00
362482035-7	MACKEY MARTHA	24814 CORNSTALK RD	\$28.00
362482036-8	WEAVER MARK E	24826 CORNSTALK RD	\$28.00
362482037-9	PIRAINO DENA M	24844 CORNSTALK RD	\$28.00

APN	OWNER NAME	SITUS ADDRESS	2017 LEVY AMOUNT ⁽¹⁾
362482038-0	WALTER JOHN H	33541 HARVEST WAY	\$28.00
362482039-1	RUSSO ANNE	33521 HARVEST WAY	\$28.00
362482040-1	GARCIA RUBEN A	33507 HARVEST WAY	\$28.00
362482041-2	GARDNER JASON D	33491 HARVEST WAY	\$28.00
362482042-3	ROMAN NANCY CAROLYN	33479 HARVEST WAY	\$28.00
362482043-4	MERRITT EVERADA	24718 CORNSTALK RD	\$28.00
362482044-5	ADAMS ROBERT	33494 MILL POND DR	\$28.00
362483001-9	WILHITE PHYLLIS C	33492 HARVEST WAY	\$28.00
362483002-0	FAY DONNA J	33510 HARVEST WAY	\$28.00
362483003-1	MYERS ASHLEY N	33530 HARVEST WAY	\$28.00
362483004-2	CRIVELLO JOSEPH	33550 HARVEST WAY	\$28.00
362483005-3	SANTOS JOSE	33568 HARVEST WAY	\$28.00
362483006-4	BARRETT WILLIAM J	33570 HARVEST WAY	\$33.00
362483007-5	WENZEL JESSE J	33582 HARVEST WAY	\$28.00
362483008-6	MANDUJANO JESUS	33594 HARVEST WAY	\$28.00
362483009-7	WURTZ ROSE	33608 HARVEST WAY	\$28.00
362483010-7	RUGGIERO DOMINIC	33620 HARVEST WAY	\$28.00
362484002-3	MCKAY DENNIS	24681 CORNSTALK RD	\$28.00
362485001-5	ACEVES VIRGINIA L	24707 CORNSTALK RD	\$28.00
362485002-6	GRUNDMAN JENNA	24719 CORNSTALK RD	\$28.00
362485003-7	PHILLIPS TERRY L	24729 CORNSTALK RD	\$28.00
362485004-8	MCCLUSKEY ANNABELLE	24739 CORNSTALK RD	\$28.00
362486001-8	MANOS TOM	24759 CORNSTALK RD	\$33.00
362486002-9	DAY TIMOTHY ALLEN	24773 CORNSTALK RD	\$28.00
362486003-0	ORTEGA LUIS	24783 CORNSTALK RD	\$28.00
362486004-1	ANDERSON TRENT ALLEN	24793 CORNSTALK RD	\$28.00
362487001-1	ANDERSON ROGER J	33554 SUNBONNET CT	\$28.00
362487002-2	COVINGTON MICHAEL B	24829 CORNSTALK RD	\$28.00
362487003-3	LOZANO CHRISTINA	24843 CORNSTALK RD	\$28.00
362487004-4	BOLOGNA TINA M	33591 HARVEST EAST WAY	\$28.00
362487005-5	DENISON HARRY C	33609 HARVEST WAY	\$28.00
362487006-6	HUARD BRIAN P	33621 HARVEST WAY	\$28.00
362491001-4	DALRYMPLE BRADLEY R	24978 DEEP WELL RD	\$28.00
362491002-5	BASILE PAUL A	24960 DEEP WELL RD	\$28.00
362491003-6	EQUITY TRUST CO	33150 HIDDEN HOLLOW DR	\$28.00
362491004-7	FALCON ANDREA	33134 HIDDEN HOLLOW DR	\$28.00
362491005-8	ORTIZ DAVID	33120 HIDDEN HOLLOW DR	\$28.00
362491006-9	THOMPSON NORMAN E	33110 HIDDEN HOLLOW DR	\$28.00
362491007-0	BOLLERO CAROL	33115 HIDDEN HOLLOW DR	\$28.00
362491008-1	ERICKSON MICHAEL L	33121 HIDDEN HOLLOW DR	\$28.00
362491009-2	ACKENBACK TRISTA	33135 HIDDEN HOLLOW DR	\$28.00
362491010-2	BURNS DONALD	33153 HIDDEN HOLLOW DR	\$28.00
362491011-3	BYRNE K KELLY	24896 DEEP WELL RD	\$28.00
362491012-4	NEAL THOMAS D	33180 HARVEST WAY	\$28.00
362492001-7	BREWER LARRY A	33203 HIDDEN HOLLOW DR	\$28.00
362492002-8	SHARKEY PATRICIA A	33221 HIDDEN HOLLOW DR	\$28.00
362492004-0	SULLIVAN JULIA	33261 HIDDEN HOLLOW DR	\$28.00
362492005-1	RENELLA RONALD	33271 HIDDEN HOLLOW DR	\$28.00
362492006-2	GUEVARA MARGARET E	33283 HIDDEN HOLLOW DR	\$28.00
362492007-3	STAMAS SHAWN	33293 HIDDEN HOLLOW DR	\$28.00
362492008-4	MAIETTA VIRGINIA G	33305 HIDDEN HOLLOW DR	\$28.00
362492011-6	KILPATRICK ROY W	33237 HIDDEN HOLLOW DR	\$28.00
362493002-1	RAWLINGS JAKE STEVEN	33210 HIDDEN HOLLOW DR	\$28.00
362493003-2	GEORGE ALAN B	33224 HIDDEN HOLLOW DR	\$28.00
362493005-4	DAVENPORT KELI	33260 HIDDEN HOLLOW DR	\$28.00
362493006-5	ZIEGLER PAUL L	33278 HIDDEN HOLLOW DR	\$28.00
362493007-6	BABBEL ROBERT NORMAN	33288 HIDDEN HOLLOW DR	\$28.00
362493008-7	DUBLINO DOMINIC J	33296 HIDDEN HOLLOW DR	\$28.00
362493009-8	BANUELOS RALPH	33310 HIDDEN HOLLOW DR	\$28.00

APN	OWNER NAME	SITUS ADDRESS	2017 LEVY AMOUNT ⁽¹⁾
362493012-0	COLLASO ANTHONY	33240 HIDDEN HOLLOW DR	\$28.00
362501001-4	KANE KEVIN S	33315 HIDDEN HOLLOW DR	\$28.00
362501002-5	ARLINGTON	33327 HIDDEN HOLLOW DR	\$28.00
362501003-6	PERERA KEITH MATTHEW	33337 HIDDEN HOLLOW DR	\$28.00
362501004-7	MALONE EVA	33349 HIDDEN HOLLOW DR	\$28.00
362501005-8	JAMES EDWARD M	33361 HIDDEN HOLLOW DR	\$28.00
362501006-9	SANGIOVANNI RALPH N	33371 HIDDEN HOLLOW DR	\$28.00
362501007-0	VELIVIS ANTHONY JOHN	33405 HIDDEN HOLLOW DR	\$28.00
362501008-1	FOSTER JOHN O	33421 HIDDEN HOLLOW DR	\$28.00
362501009-2	AHLGRIM CYNTHIA E	33431 HIDDEN HOLLOW DR	\$28.00
362501010-2	ELTZHOLTZ JOHN D	24898 FLAX LN	\$28.00
362502001-7	JEFFRIES ROGER B	33322 HIDDEN HOLLOW DR	\$28.00
362502002-8	GRANT EDWARD L	33330 HIDDEN HOLLOW DR	\$28.00
362502003-9	AYRES RUTH A	33342 HIDDEN HOLLOW DR	\$28.00
362502004-0	KIM SAN	33358 HIDDEN HOLLOW DR	\$28.00
362502005-1	WILLIAMS ANITA MARCIEL	33362 HIDDEN HOLLOW DR	\$28.00
362502006-2	VAZQUEZ PEDRO	33378 HIDDEN HOLLOW DR	\$28.00
362502007-3	SMP REALTY HOLDINGS INC	33388 HIDDEN HOLLOW DR	\$28.00
362502008-4	HOLTHE JENNIFER M	33400 HIDDEN HOLLOW DR	\$28.00
362502009-5	ZORNIG DARLA JOY	33410 HIDDEN HOLLOW DR	\$28.00
362502010-5	CANALES JOE	33422 HIDDEN HOLLOW DR	\$28.00
362502012-7	CROSSMAN CHUCK	33444 HIDDEN HOLLOW DR	\$28.00
362502013-8	MAGGIANO FRANK F	33454 HIDDEN HOLLOW DR	\$28.00
362502014-9	VOLKER PRICE R	33468 HIDDEN HOLLOW DR	\$28.00
362502016-1	FRANK LEE	33500 HIDDEN HOLLOW DR	\$28.00
362502017-2	KNUDSEN KERRY	33512 HIDDEN HOLLOW DR	\$28.00
362502018-3	MOSTERO JEROME A	33515 HIDDEN HOLLOW DR	\$28.00
362502019-4	BELL DARLENE LOUISE LIVING TRUST	33501 HIDDEN HOLLOW DR	\$28.00
362502021-5	CABRERA JOSE ALFREDO	33467 HIDDEN HOLLOW DR	\$28.00
362502022-6	VANHORN DIANNE LORENE	33455 HIDDEN HOLLOW DR	\$28.00
362502023-7	WOODWARD SCOTT W	33443 HIDDEN HOLLOW DR	\$28.00
362502024-8	LAUFFER DWIGHT W	24887 FLAX LN	\$28.00
362502026-0	OLDFIELD DAVID C	NO SITUS ADDRESS ON FILE	\$28.00
362502027-1	OLDFIELD DAVID C	33488 HIDDEN HOLLOW DR	\$28.00
362502033-6	RAEL ANTHONY	33489 HIDDEN HOLLOW LN	\$28.00
362511001-5	TRAN HUNG N	35125 EL DIAMANTE DR	\$28.00
362511002-6	GOODE LEE O	35139 EL DIAMANTE DR	\$28.00
362511003-7	ROBERTS WILLIAM A	35153 EL DIAMANTE DR	\$28.00
362511004-8	LONG WILLIAM H	35167 EL DIAMANTE DR	\$28.00
362511005-9	ZIEGLER DENNIS L	35181 EL DIAMANTE DR	\$28.00
362511006-0	AZZARELLO CHARLES	35195 EL DIAMANTE DR	\$28.00
362511007-1	SLOAT BRUCE R	35209 EL DIAMANTE DR	\$28.00
362511008-2	HARRINGTON ANN	35223 EL DIAMANTE DR	\$28.00
362511009-3	BLACKSHER JERRY D	35237 EL DIAMANTE DR	\$28.00
362511010-3	BERNARD GILBERT	35251 EL DIAMANTE DR	\$28.00
362512001-8	GONZALEZ JOHN A	24017 ESERALDA CT	\$28.00
362512002-9	AYERS DARRELL L	24031 ESERALDA CT	\$28.00
362512003-0	HOLDEN DAVID A	24045 ESERALDA CT	\$28.00
362512004-1	SIMON DAMIEN	24059 ESERALDA CT	\$28.00
362512005-2	SHULTS ROBERT J	24073 ESERALDA CT	\$28.00
362512006-3	GENNARO PETER P	24087 ESERALDA CT	\$28.00
362512007-4	CANALES ELSA	24101 ESERALDA CT	\$28.00
362512008-5	ONG ANDREW S H	24115 ESERALDA CT	\$28.00
362512009-6	SIBAYAN PAUL W	24129 ESERALDA CT	\$28.00
362512010-6	AVERY DOUGLAS A	24134 ESERALDA CT	\$28.00
362512011-7	THOMAS GREGORY C	24120 ESERALDA CT	\$28.00
362512012-8	ALVARADO MARK	24106 ESERALDA CT	\$28.00
362512013-9	HADER DAVID H	24092 ESERALDA CT	\$28.00
362512014-0	COMBS TIMECA R	24078 ESERALDA CT	\$28.00

APN	OWNER NAME	SITUS ADDRESS	2017 LEVY AMOUNT ⁽¹⁾
362512015-1	PANGA SEVERO S	24064 ESMERALDA CT	\$28.00
362512016-2	JOHNSON MICHAEL ANTHONY	24050 ESMERALDA CT	\$28.00
362512017-3	PINERO CARLOS M	24036 ESMERALDA CT	\$28.00
362512018-4	ZAMANI BEHZAD	24022 ESMERALDA CT	\$28.00
362512019-5	DIEZ JEANNE C	24015 RUBI CT	\$28.00
362512020-5	SALAZAR RODRIGO	24029 RUBI CT	\$28.00
362512021-6	TROCCOLI JAMES S	24043 RUBI CT	\$28.00
362512022-7	GOULD ROBERT F	24057 RUBI CT	\$28.00
362512023-8	MEDEIROS MARC E	24071 RUBI CT	\$28.00
362512024-9	MEJIA MARIA E	24085 RUBI CT	\$28.00
362512025-0	DEDEAUX DON M	24076 RUBI CT	\$28.00
362512026-1	BRYANT MICHAEL R	24062 RUBI CT	\$28.00
362512027-2	ROWE ESTES A	24048 RUBI CT	\$28.00
362512028-3	MOORE DAVID B	24034 RUBI CT	\$28.00
362512029-4	CUDAL MA CECILIA J	24020 RUBI CT	\$28.00
362512030-4	WILSON ROBERT S	24013 ROSITA DR	\$28.00
362512031-5	HART RYAN A	24027 ROSITA DR	\$28.00
362512032-6	EBERHART DONALD B	24041 ROSITA DR	\$28.00
362512033-7	SAMANIEGO EDWARD	24055 ROSITA DR	\$28.00
362512034-8	SALTER ALLAN CRAIG	24069 ROSITA RD	\$28.00
362512035-9	HEREDIA ESTEBAN	24083 ROSITA DR	\$28.00
362512036-0	GARCIA MICHAEL	24097 ROSITA DR	\$28.00
362512037-1	VALLEJO FRANK R	24111 ROSITA DR	\$28.00
362512038-2	PMT NPL FINANCING 2015 1	24125 ROSITA DR	\$28.00
362512039-3	ROMERO GILEDUARDO	24139 ROSITA DR	\$28.00
362512040-3	VEITCH MICHAEL	24153 ROSITA DR	\$28.00
362512041-4	PATTON JAMES KEITH	24167 ROSITA DR	\$28.00
362512042-5	GONZALEZ MANUEL M	24181 ROSITA DR	\$28.00
362512043-6	MCCABE JOSEPH J	35183 PORTOLA PL	\$28.00
362512044-7	BAUM RONALD F	35197 PORTOLA PL	\$28.00
362512045-8	RUSSELL LARRY L	35211 PORTOLA PL	\$28.00
362512046-9	BRACK CHARLES MARTIN	35225 PORTOLA PL	\$28.00
362513001-1	SONSTEIN DAVID M	24242 ROSITA DR	\$28.00
362513002-2	CASSATT JERRY L	24228 ROSITA DR	\$28.00
362513003-3	GRAMS DAVID A	24214 ROSITA DR	\$28.00
362513004-4	LOOP DOUGLAS M	24200 ROSITA DR	\$28.00
362513005-5	DENNEY DOUG	24172 ROSITA DR	\$28.00
362513006-6	COFFMAN DON D	24158 ROSITA DR	\$28.00
362513007-7	NOZAWA EMMYLOU	24144 ROSITA DR	\$28.00
362513008-8	MATHEWS MARSHA D	24130 ROSITA DR	\$28.00
362513009-9	MACINTOSH JO ANN	24122 ROSITA DR	\$28.00
362513010-9	MCCULLOUGH JEREMY	24116 ROSITA DR	\$28.00
362513011-0	THOMAS SCOTT C	24102 ROSITA DR	\$28.00
362514001-4	BOWMAN THOMAS	35227 AMATISTA AVE	\$28.00
362514002-5	RINGER TIMOTHY E	35205 AMATISTA AVE	\$28.00
362514003-6	CZECHOWSKI EDWARD D	35199 AMATISTA AVE	\$28.00
362514004-7	ROUPE STEVEN R	35188 PORTOLA PL	\$28.00
362514005-8	HSIEH GEORGE	35202 PORTOLA PL	\$28.00
362514006-9	GAGNON JOHN	35216 PORTOLA PL	\$28.00
362521001-6	CERISANO MELINDA LEE	35265 EL DIAMANTE DR	\$28.00
362521002-7	MEJIA JOHNNY A	35279 EL DIAMANTE DR	\$33.00
362521003-8	CHAMBERS DAVID M	35293 EL DIAMANTE DR	\$28.00
362521004-9	HAMEL GLEN ARNOLD	35307 EL DIAMANTE DR	\$28.00
362521005-0	SULLIVAN KENNETH L	35321 EL DIAMANTE DR	\$28.00
362521006-1	BONGIOVANNI PETER	35335 EL DIAMANTE DR	\$28.00
362522001-9	CLACK ARNLOD WAYNE	35239 PORTOLA PL	\$28.00
362522002-0	CORDERO EMETERIO LOPEZ	35253 PORTOLA PL	\$28.00
362522003-1	DUNNICLIFFE DAVID J	35267 PORTOLA PL	\$28.00
362522004-2	HANEY DOUGLAS	35281 PORTOLA PL	\$28.00

APN	OWNER NAME	SITUS ADDRESS	2017 LEVY AMOUNT ⁽¹⁾
362522005-3	LOZANO MICHAEL D	35295 PORTOLA PL	\$28.00
362522006-4	PULLEY JAIME X	35309 PORTOLA PL	\$28.00
362522007-5	LUNCEFORD JUDITH A	35323 PORTOLA PL	\$28.00
362522008-6	PAYNE TREVOR A	35337 PORTOLA PL	\$28.00
362522009-7	VIZZI CARL A	24138 BRILLANTE DR	\$28.00
362522010-7	ALLEN ROBERT	24124 BRILLANTE DR	\$28.00
362522011-8	DOWDEN GREGORY R	24110 BRILLANTE DR	\$28.00
362522012-9	SCHWENK BURKHARDT	24096 BRILLANTE DR	\$28.00
362522013-0	PASQUALETTO GREG S	24082 BRILLANTE DR	\$28.00
362522014-1	CARLSTON TRAVIS A	24068 BRILLANTE DR	\$28.00
362522015-2	HADER DAVID H	24054 BRILLANTE DR	\$28.00
362522016-3	PONCE PANTALEON A	24040 BRILLANTE DR	\$28.00
362522017-4	OSBURN PATRICK	24026 BRILLANTE DR	\$28.00
362522018-5	CAH 2015 1 BORROWER	24019 SAFIRO CT	\$28.00
362522019-6	HART BRIAN JON	24033 SAFIRO CT	\$28.00
362522020-6	HTUN LWIN	24047 SAFIRO CT	\$28.00
362522021-7	BURKE EDMUND C & MARI L 2006 TRUST	24061 SAFIRO CT	\$28.00
362522022-8	GOLDEN CHARLES W	24075 SAFIRO CT	\$28.00
362522023-9	PHILFOUR	24089 SAFIRO CT	\$28.00
362522024-0	HUOTH TRY	24103 SAFIRO CT	\$28.00
362522025-1	RAMSHORN HOWARD M	24117 SAFIRO CT	\$28.00
362522026-2	SOROCZYNSKI LES PAUL	24131 SAFIRO CT	\$28.00
362522027-3	DEAL GEORGE R	24136 SAFIRO CT	\$28.00
362522028-4	SCHACHTER RONALD E	24122 SAFIRO CT	\$28.00
362522029-5	ROBLES JULIO C	24108 SAFIRO CT	\$28.00
362522030-5	GABRIELE DAVIDE A	24094 SAFIRO CT	\$28.00
362522031-6	SMITH JASON M	24080 SAFIRO CT	\$28.00
362522032-7	MAGANA RAMON BENITEZ	24066 SAFIRO CT	\$28.00
362522033-8	FAIRBANKS MIRANDA	24052 SAFIRO CT	\$28.00
362522034-9	BALTAZAR CARLOS	24038 SAFIRO CT	\$28.00
362522035-0	ALVAREZ CHRISTIAN	24024 SAFIRO CT	\$28.00
362523001-2	BISHOP LUPE D	35339 AMATISTA AVE	\$28.00
362523002-3	HOWARD KAREN	35325 AMATISTA AVE	\$28.00
362523003-4	OHR SHAN LEE	35311 AMATISTA AVE	\$28.00
362523004-5	VARGAS JORGE	35297 AMATISTA AVE	\$28.00
362523005-6	NANCE FELIX	35283 AMATISTA AVE	\$28.00
362523006-7	QUICK JON K	35269 AMATISTA AVE	\$28.00
362523007-8	MISKE KIMBERLY	35255 AMATISTA AVE	\$28.00
362523008-9	TRETHEWAY DALE G	35241 AMATISTA AVE	\$28.00
362523009-0	KEYFAUVER RITA	35230 PORTOLA PL	\$28.00
362523010-0	RIDDLE JAMES C	35250 PORTOLA PL	\$28.00
362523011-1	PRANATA MIEN T	35264 PORTOLA PL	\$28.00
362523012-2	MEYER TONY J	35278 PORTOLA PL	\$28.00
362523013-3	VANCE WILLIAM H	35292 PORTOLA PL	\$28.00
362523014-4	MILNER ANITA CHEEK	35306 PORTOLA PL	\$28.00
362523015-5	KLEIN GOLDIE E	35320 PORTOLA PL	\$28.00
362523016-6	HARSHMAN DONALD G	35334 PORTOLA PL	\$28.00
362531001-7	GARCIA GABRIEL M	35363 EL DIAMANTE DR	\$28.00
362531002-8	BALTAZAR JUAN C	35377 EL DIAMANTE DR	\$28.00
362531003-9	ALEXANDER JAMES S	35391 EL DIAMANTE DR	\$28.00
362531004-0	SYED KAMRAN N	35405 EL DIAMANTE DR	\$28.00
362531005-1	HIBBS DAVID A	35419 EL DIAMANTE DR	\$28.00
362531006-2	ALLEN SARA L	35433 EL DIAMANTE DR	\$28.00
362531007-3	KING JAMIE CORRINE	35447 EL DIAMANTE DR	\$28.00
362531008-4	LICON MARK MELENDEZ	35461 EL DIAMANTE DR	\$28.00
362531009-5	PRINCE DAMON TODD	35475 EL DIAMANTE DR	\$28.00
362531010-5	RIVERS JEFFREY M	35489 EL DIAMANTE DR	\$28.00
362531011-6	COOLEY JENNIFER L	24011 PLATA CT	\$28.00
362531012-7	FOWLDS BRENT C	24025 PLATA CT	\$28.00

APN	OWNER NAME	SITUS ADDRESS	2017 LEVY AMOUNT ⁽¹⁾
362531014-9	PREEMINENT INV CORP	24067 PLATA CT	\$28.00
362531015-0	BENITEZ DANNY	24081 PLATA CT	\$28.00
362531016-1	SANTOS ROGER	24095 PLATA CT	\$28.00
362531017-2	NGUYEN CHRISTINE	24109 PLATA CT	\$28.00
362531018-3	CORWIN RICHARD DEWEY	24114 PLATA CT	\$28.00
362531019-4	SALCEDO DAVID	24100 PLATA CT	\$28.00
362531020-4	GARCIA JOSE ARIEL MELO	24086 PLATA CT	\$28.00
362531021-5	CRAFT GORDON RAY	24072 PLATA CT	\$28.00
362531022-6	CARLSON GARY J	24058 PLATA CT	\$28.00
362531023-7	MARTIN WILLIAM	24044 PLATA CT	\$28.00
362531024-8	HOLDRIDGE NEAL H	24030 PLATA CT	\$28.00
362531025-9	WEBER RICHARD JOSEPH	24023 SENNA DR	\$28.00
362531026-0	BUSSMAN JOHN W	24037 SENNA DR	\$28.00
362531027-1	SOSA ANTHONY A	24051 SENNA DR	\$28.00
362531028-2	AUGUSTIN TODD	24065 SENNA DR	\$28.00
362531029-3	ALEXANDER DAVID B	24079 SENNA DR	\$28.00
362531030-3	ZHANG HUI	24093 SENNA DR	\$28.00
362531031-4	MUSTAFA MOHAMMAD H	24121 SENNA DR	\$28.00
362532001-0	FERGUSON BRUCE N	35435 ORO ST	\$28.00
362532002-1	BRADSTREET SCOTT A	35449 ORO CT	\$28.00
362532003-2	HARRIS JOHN J	35463 ORO CT	\$28.00
362532004-3	TORTOMASI MARK	35477 ORO CT	\$28.00
362532005-4	WARD BRUCE L	35482 ORO CT	\$28.00
362532006-5	LOI HON SUN	35468 ORO CT	\$28.00
362532007-6	CORNELIUS LAMONTE	35454 ORO CT	\$28.00
362532008-7	MARTY MICHAEL J	35440 ORO CT	\$28.00
362533001-3	BEAUCHAMP MATTHEW	35368 EL DIAMANTE DR	\$28.00
362533002-4	2015 3 IH2 BORROWER	35382 EL DIAMANTE DR	\$28.00
362533003-5	MCPHEE DAVID A	35396 EL DIAMANTE DR	\$28.00
362533004-6	ANGELOV ANGEL	35410 EL DIAMANTE DR	\$28.00
362533005-7	KISLING PAULINE M	24042 SENNA DR	\$28.00
362533006-8	GOODWIN RIORDAN L	24056 SENNA DR	\$28.00
362533007-9	HASSAN SHAH M	24070 SENNA DR	\$28.00
362533008-0	SCHMIDT SON OK	24084 SENNA DR	\$28.00
362533009-1	LJP VENTURE	24098 SENNA DR	\$28.00
362533010-1	NGUYEN CHRISTINE	24112 SENNA DR	\$28.00
362533011-2	ANZALONE JOHN B	24126 SENNA DR	\$28.00
362533012-3	AQUINO ROMUALDO GUICO	24140 SENNA DR	\$28.00
362533013-4	REMIGIO AMADO S	24154 SENNA DR	\$28.00
362533014-5	MINER VICKY L	24168 SENNA DR	\$28.00
362533015-6	PAYNE GEORGE W	24182 SENNA DR	\$28.00
362533016-7	RODRIGUEZ RAFAEL ROBLEDO	24196 SENNA DR	\$28.00
362533017-8	MCINTYRE DANIEL S	24210 SENNA DR	\$28.00
362533018-9	TEHRANCHI NADER	24231 BRILLANTE DR	\$28.00
362533019-0	HARRIS DARRELL JOSEPH	24217 BRILLANTE DR	\$28.00
362533020-0	HE YAN	24203 BRILLANTE DR	\$28.00
362533021-1	PEREZ FRANCES	24189 BRILLANTE DR	\$28.00
362533022-2	FOX GEORGE S	24175 BRILLANTE DR	\$28.00
362533023-3	WENDT PAUL W	24161 BRILLANTE DR	\$28.00
362533024-4	MCGOVERN ROBERT J	24147 BRILLANTE DR	\$28.00
362533025-5	AMADOR CARLOS	24133 BRILLANTE DR	\$28.00
362533026-6	WATSON JOSHUA	24119 BRILLANTE DR	\$28.00
362533027-7	PRADO RAMON	24105 BRILLANTE DR	\$28.00
362533028-8	JIMENEZ HAROLD A	24091 BRILLANTE DR	\$28.00
362533029-9	ROSS MATTHEW	24077 BRILLANTE DR	\$28.00
362533030-9	GARRETT AMANDA	24063 BRILLANTE DR	\$28.00
362533031-0	GRAY KENNETH P	24049 BRILLANTE DR	\$28.00
362541001-8	HALIKIS DAVID JOHN	24247 SENNA DR	\$28.00
362541002-9	SNYDER MICHAEL	24261 SENNA DR	\$28.00

APN	OWNER NAME	SITUS ADDRESS	2017 LEVY AMOUNT ⁽¹⁾
362541004-1	VO TRISTAN THUY	24303 SENNA DR	\$28.00
362541005-2	SITHIDEJ STEVE P	24317 SENNA DR	\$28.00
362541006-3	AMOZGAR ZOHRA	24331 SENNA DR	\$28.00
362541007-4	NGUYEN THUY DUNG T	24345 SENNA DR	\$28.00
362542001-1	LINARES JOHN R	24373 SENNA DR	\$28.00
362542002-2	LOPEZ RUBEN P	24387 SENNA DR	\$28.00
362542003-3	CUNNINGHAM ROBERT JAMES	24401 SENNA DR	\$28.00
362542004-4	PICANO LAWRENCE JOSEPH	24415 SENNA DR	\$28.00
362542005-5	MILLER BRETT R	24429 SENNA DR	\$28.00
362542006-6	EMSE JEAN AUDREY LIVING TRUST	24443 SENNA DR	\$28.00
362542007-7	NEWBY GEORGE G	24448 SENNA DR	\$28.00
362542008-8	WATSON MICHELE	24434 SENNA DR	\$28.00
362542009-9	HANSEN JEFFREY	24420 SENNA DR	\$28.00
362542010-9	PORTIGAL ERICH A	24406 SENNA DR	\$28.00
362542011-0	STAGE ROBERT R	24392 SENNA DR	\$28.00
362542012-1	CHEN BILL WAYRU	24378 SENNA DR	\$28.00
362542013-2	GENOUS SAMUEL LENDALE	24364 SENNA DR	\$28.00
362542014-3	BOWLES WILLIAM L	24350 SENNA DR	\$28.00
362542015-4	CARRILLO ADRIAN	25400 PERLA PL	\$28.00
362542016-5	STRICKLAND FRANK ROY	35386 PERLA PL	\$28.00
362542017-6	BRACK CHARLES	35372 PERLA PL	\$28.00
362542018-7	MALL DANIEL B	35358 PERLA PL	\$28.00
362542019-8	ANDREWS MARKARIAN	24357 BRILLANTE DR	\$28.00
362542020-8	RUBEL EUGENE W	24371 BRILLANTE DR	\$28.00
362542021-9	STEINER KEVIN SCOTT	24385 BRILLANTE DR	\$28.00
362542022-0	CHIKAWA TOSHIKI	24399 BRILLANTE DR	\$28.00
362542023-1	NUZMAN LANCE	24413 BRILLANTE DR	\$28.00
362542024-2	SNEAD TIMOTHY A	24427 BRILLANTE DR	\$28.00
362542025-3	DIPIERRO GIROLAMO	24441 BRILLANTE DR	\$28.00
362543001-4	CROCKER RANDY KEITH	24224 SENNA DR	\$28.00
362543002-5	COVERO ARGIN	24238 SENNA DR	\$28.00
362543003-6	MOYNIHAN MARIA C	24252 SENNA DR	\$28.00
362543004-7	ROBLEDO MELCHOR	24266 SENNA DR	\$28.00
362543005-8	COLCLASURE BRYAN K	35395 PERLA PL	\$28.00
362543006-9	FORSTER RAYMOND M	35381 PERLA DR	\$28.00
362543007-0	HORNE JOHN C	35367 PERLA PL	\$28.00
362543008-1	WALKER CHRISTOPHER R	35353 PERLA PL	\$28.00
362543009-2	HALMAGEAN TIBERIU T	24273 BRILLANTE DR	\$28.00
362543010-2	AGUILAR MARIA C	24259 BRILLANTE DR	\$28.00
362543011-3	STRICKLAND DANIEL R	24245 BRILLANTE DR	\$28.00
362550001-6	YOUNG FLINT	24404 BRILLANTE DR	\$28.00
362550002-7	GOMEZ ROBERT H	24390 BRILLANTE DR	\$28.00
362550003-8	CARUAL CHARLES	24376 BRILLANTE DR	\$28.00
362550004-9	CONTRATTO ROBERT J	24362 BRILLANTE DR	\$28.00
362550005-0	HYUN DANIEL	24348 BRILLANTE DR	\$28.00
362550006-1	SIMION ADRIAN	24334 BRILLANTE DR	\$28.00
362550007-2	PREEMINENT INV CORP	24320 BRILLANTE DR	\$28.00
362550008-3	AGUIRRE ADOLPH A	24306 BRILLANTE DR	\$28.00
362550009-4	SPROSS CHRISTIAN	24292 BRILLANTE DR	\$28.00
362550010-4	STEIER EARL	24278 BRILLANTE DR	\$28.00
362550011-5	SCOFIELD BRIAN	24264 BRILLANTE DR	\$28.00
362550012-6	MORRIS DYLAN J	24250 BRILLANTE DR	\$28.00
362550013-7	WALKER LARRY DALE	24257 TOPACIO CT	\$28.00
362550014-8	GUIRGUIS HANI L	24271 TOPACIO CT	\$28.00
362550015-9	LEAHY DENNIS P	24285 TOPACIO CT	\$28.00
362550016-0	WOLTER SEAN	24299 TOPACIO CT	\$28.00
362550017-1	MATTESON JAMES B	24313 TOPACIO CT	\$28.00
362550018-2	DUBREUIL CHRISTOPHER J	24327 TOPACIO CT	\$28.00
362550019-3	GASPER RANDALL	24341 TOPACIO CT	\$28.00

APN	OWNER NAME	SITUS ADDRESS	2017 LEVY AMOUNT ⁽¹⁾
362550020-3	DAVIE HENRY E	24355 TOPACIO CT	\$28.00
362550021-4	CLOUD ALICE V	24369 TOPACIO CT	\$28.00
362550022-5	AMTEY SHRIKANT KAMALAKAR	24383 TOPACIO CT	\$28.00
362550023-6	LEE DALTON NATHELL	24390 TOPACIO CT	\$28.00
362550024-7	HOLLOMAN DANIEL L	24374 TOPACIO CT	\$28.00
362550025-8	MORLOK CHRISTOPHER	24360 TOPACIO CT	\$28.00
362550026-9	AUCLAIR DANG THI	24346 TOPACIO CT	\$28.00
362550027-0	SKORPANICH KIRK T	24332 TOPACIO CT	\$28.00
362550028-1	HYUN DANIEL	24318 TOPACIO CT	\$28.00
362550029-2	NANCI STEPHANIE S	24304 TOPACIO CT	\$28.00
362550030-2	MEDICI JOHN M	24290 TOPACIO CT	\$28.00
362550031-3	TRAN DONG K	24276 TOPACIO CT	\$28.00
362550032-4	MCCELLELLAN JERET	24262 TOPACIO CT	\$28.00
362550033-5	GONZALEZ ABEL	24269 VERONA CT	\$28.00
362550034-6	USBORNE ANDREW	24283 VERONA CT	\$28.00
362550035-7	FOTOUHI ARASH	24297 VERONA CT	\$28.00
362550036-8	JANSEN RICHARD UCHIYAMA	24311 VERONA CT	\$33.00
362550037-9	NICHOLS MALIESA A	24325 VERONA CT	\$28.00
362550038-0	SHAH SHAHWALI	24339 VERONA CT	\$28.00
362550039-1	RANGEL ROBERT D	24353 VERONA CT	\$28.00
362550040-1	OLSEN HANS CHRISTIAN	24371 VERONA CT	\$28.00
362550041-2	LAURENCE BRUCE E	24378 VERONA CT	\$28.00
362550042-3	MCCARTHY THOMAS C	24358 VERONA CT	\$28.00
362550043-4	CASTILLO DULCE S	24344 VERONA CT	\$28.00
362550044-5	BACA MIGUEL A	24330 VERONA CT	\$28.00
362550045-6	FU JUDY M	24316 VERONA CT	\$28.00
362550046-7	FRANCO GILBERTO	24302 VERONA CT	\$28.00
362550047-8	HERNANDEZ RAY RAUL	24288 VERONA CT	\$28.00
362550048-9	AUSTIN ALLEN L	24274 VERONA CT	\$28.00
362550049-0	GONZALEZ OLIVIA	24260 VERONA CT	\$28.00
362550050-0	GONZALEZ FIDEL	24265 ROSITA DR	\$28.00
362550051-1	ORTEGA KENNETH L	24279 ROSITA DR	\$28.00
362550052-2	ROBERTS RANDAL W	24293 ROSITA DR	\$28.00
362550053-3	SINE KURT D	24307 ROSITA DR	\$28.00
362550054-4	VILLALOBOS OCTAVIO	24321 ROSITA DR	\$28.00
362550055-5	MERCADO DALE P	24335 ROSITA DR	\$28.00
362550056-6	SIMOES HUMBERTO D	24349 ROSITA DR	\$28.00
362550057-7	BERTEK JAY	24354 ROSITA DR	\$28.00
362550058-8	MACIAS JORGE	24340 ROSITA DR	\$28.00
362550059-9	PULLIN KENNETH D	24326 ROSITA DR	\$28.00
362550060-9	ESPINOSA STEPHEN JAMES	24312 ROSITA DR	\$28.00
362550061-0	PENNINGTON DAVID A	24298 ROSITA DR	\$28.00
362550062-1	MUSIA NICK L	24284 ROSITA DR	\$28.00
362550063-2	CRUZ RUTH M	24270 ROSITA DR	\$33.00
362561001-0	COPELAND THOMAS J	24985 PASTURE CT	\$28.00
362561002-1	HASTERT THOMAS P	24975 PASTURE CT	\$28.00
362561003-2	COMER KATHLEEN	24965 PASTURE CT	\$28.00
362561004-3	WILLIAMS DANIEL A	24955 PASTURE CT	\$28.00
362561005-4	SPRAGUE COLIN	24945 PASTURE CT	\$28.00
362561006-5	GAINER RICHARD	24942 PASTURE CT	\$28.00
362561007-6	HOLLOWELL JAMES LEE	24952 PASTURE CT	\$28.00
362561008-7	MORALES LEILANI F	24962 PASTURE CT	\$28.00
362561009-8	WEAST RICHARD	24972 PASTURE CT	\$28.00
362561010-8	EPPS ROBERT G	24982 PASTURE CT	\$28.00
362561011-9	ESCOBEDO ABEL	35937 COUNTRY PARK DR	\$28.00
362561012-0	SAGE SCOTT	35925 COUNTRY PARK DR	\$28.00
362561013-1	SMITH LORY M	35913 COUNTRY PARK DR	\$28.00
362561014-2	GLOCKNER DAVID	35901 COUNTRY PARK DR	\$28.00
362561015-3	PHAM UYEN T	35889 COUNTRY PARK DR	\$28.00

APN	OWNER NAME	SITUS ADDRESS	2017 LEVY AMOUNT ⁽¹⁾
362561016-4	GRANT GLENN A	24824 PARKLAND CT	\$28.00
362561017-5	PERCHAZ JOHN W	24834 PARKLAND CT	\$28.00
362561018-6	HALL DEAN P	24844 PARKLAND CT	\$28.00
362561019-7	NGUYEN HAO M	24854 PARKLAND CT	\$28.00
362561020-7	EMMETT JAMES J	24864 PARKLAND CT	\$28.00
362561021-8	MARTIN CLARA	24874 PARKLAND CT	\$28.00
362561022-9	GAYLE YUNIA C	24884 PARKLAND CT	\$28.00
362561023-0	HICKS ROBERT	24891 PARKLAND CT	\$28.00
362561024-1	GONZALEZ RAUL JAVIER	24881 PARKLAND CT	\$28.00
362561025-2	BECK RUSSELL	24871 PARKLAND CT	\$28.00
362561026-3	MATTERA FRANK	24861 PARKLAND CT	\$28.00
362561027-4	BELTRAN JOSE SANTOS	24851 PARKLAND CT	\$28.00
362561028-5	ADAMS GARY L	24841 PARKLAND CT	\$28.00
362561029-6	CLOWER STEPHEN D	24831 PARKLAND CT	\$28.00
362561030-6	NELSON GARY H	24821 PARKLAND CT	\$28.00
362561031-7	OUELLETTE JAMES	24811 PARKLAND CT	\$28.00
362561032-8	BULLINGTON ANDREW P	24801 PARKLAND CT	\$28.00
362561033-9	BEUSCHLEIN ROBERT N	24791 PARKLAND CT	\$28.00
362561034-0	GONZALES LORENZ ROGER	35825 ELIZABETH LN	\$28.00
362561035-1	DISSI KAMAL EL	35815 ELIZABETH LN	\$28.00
362561036-2	DAVIDOFF MARTY	35805 ELIZABETH LN	\$28.00
362561037-3	BODE CHARLES	35795 ELIZABETH DR	\$28.00
362561038-4	ROSSITER AARON LEE	35785 ELIZABETH LN	\$28.00
362561039-5	ROCKSHED LEONARDO G	35793 COUNTRY PARK DR	\$28.00
362561040-5	QUICK BRIAN S	35805 COUNTRY PARK DR	\$28.00
362561041-6	GREENE TRAVIS	35817 COUNTRY PARK DR	\$28.00
362561042-7	MCREE MONICA R	35829 COUNTRY PARK DR	\$28.00
362561043-8	COLLINS ROBERT W	35841 COUNTRY PARK DR	\$28.00
362561044-9	ARISTONDO PETRONA VITALINA	35853 COUNTRY PARK DR	\$28.00
362562001-3	MUIR KATHLEEN M	35818 ELIZABETH LN	\$28.00
362562002-4	POWLES GLEN L	35808 ELIZABETH LN	\$28.00
362562003-5	DUNN SHERYL A	35798 ELIZABETH LN	\$28.00
362562004-6	LERMA ROSA G	35788 ELIZABETH LN	\$28.00
362570001-8	GAZLAY GLORIA	35797 ROSEDOWN LN	\$28.00
362570002-9	PRITCHETT JAMES C	35785 ROSEDOWN LN	\$28.00
362570003-0	JOSEPH RAWLINS	35773 ROSEDOWN LN	\$28.00
362570004-1	YOO JERRY K	35761 ROSEDOWN LN	\$28.00
362570005-2	LOTHERINGTON WILLIAM R	35749 ROSEDOWN LN	\$28.00
362570006-3	GRANOFF ROBERT	35737 ROSEDOWN LN	\$28.00
362570007-4	COLFIN AI CA 4	35725 ROSEDOWN LN	\$28.00
362570008-5	STAFFORD PAUL A	35713 ROSEDOWN LN	\$28.00
362570009-6	JOHNSON JEANINE	35701 ROSEDOWN LN	\$28.00
362570010-6	SARNER KERRY M	35689 ROSEDOWN LN	\$28.00
362570011-7	BROWN MARK	35677 ROSEDOWN LN	\$28.00
362570012-8	PAYNE DAN J	35665 ROSEDOWN LN	\$28.00
362570013-9	ING JOHN G	35653 ROSEDOWN LN	\$28.00
362570014-0	PATTERSON SCOTT L	35641 ROSEDOWN LN	\$28.00
362570015-1	QUINZIO JUSTIN M	35650 ROSEDOWN LN	\$28.00
362570016-2	MORGAN NICHOLAS	35662 ROSEDOWN LN	\$28.00
362570017-3	SPORCICH NICHOLAS R	35674 ROSEDOWN LN	\$28.00
362570018-4	BARKER VALERIE J	35686 ROSEDOWN LN	\$28.00
362570019-5	ZARILLO ROCKY D	35698 ROSEDOWN LN	\$28.00
362570020-5	WALLACE THOMAS MARK	24960 GREENHOUSE CT	\$28.00
362570021-6	STEINMETZ MICHAEL A	24970 GREENHOUSE CT	\$28.00
362570022-7	GRASSMEIER DANIEL	24980 GREENHOUSE CT	\$28.00
362570023-8	ROCKWELL STEVEN E	24977 GREENHOUSE CT	\$28.00
362570024-9	SIMON MICHAEL J	24967 GREENHOUSE CT	\$28.00
362570025-0	REYES DERCY A	24957 GREENHOUSE CT	\$28.00
362570026-1	HUIE WILLIAM R	35916 COUNTRY PARK DR	\$28.00

APN	OWNER NAME	SITUS ADDRESS	2017 LEVY AMOUNT ⁽¹⁾
362570027-2	HEMPEN ERIC DANIEL	35928 COUNTRY PARK DR	\$28.00
362570028-3	BREWER ROGER L	35940 COUNTRY PARK DR	\$28.00
362570029-4	CERVANTES RENE ALBERTO	35502 CREST MEADOW DR	\$28.00
362570030-4	WOELKY MARK D	35514 CREST MEADOW DR	\$28.00
362570031-5	HARO TIRZO	35526 CREST MEADOW DR	\$28.00
362570032-6	PRATT DARYL	35538 CREST MEADOW DR	\$28.00
362570033-7	SCHICHEL DANIEL PAUL	35550 CREST MEADOW DR	\$28.00
362570034-8	KELLY DANIEL J	35562 CREST MEADOW DR	\$28.00
362570035-9	GABRIELE DAVIDE A	35574 CREST MEADOW DR	\$28.00
362570036-0	PENDLETON GEORGE ALLEN	35586 CREST MEADOW DR	\$28.00
362570037-1	FOLEY MICHAEL	35598 CREST MEADOW DR	\$28.00
362570038-2	LONG RICHARD	35610 CREST MEADOW DR	\$28.00
362570039-3	MOYNIHAN TERRY	35622 CREST MEADOW DR	\$28.00
362570040-3	KARAM NAFEZ A	35634 CREST MEADOW DR	\$28.00
362570041-4	FAOLIU TOFIL M	35646 CREST MEADOW DR	\$28.00
362570042-5	SMAHA GEORGES T	35658 CREST MEADOW DR	\$28.00
362570043-6	SCHMIDT JOHN	35670 CREST MEADOW DR	\$28.00
362570044-7	ZAKAR RAYMOND NEIL	35682 CREST MEADOW DR	\$28.00
362570045-8	EDWARDS CONNIE A	35694 CREST MEADOW DR	\$28.00
362570046-9	TAKARA MARK	35706 CREST MEADOW DR	\$28.00
362570047-0	BENSON ANEITA	35730 CREST MEADOW DR	\$28.00
362570048-1	NAURETZ FRANK E	35754 CREST MEADOW DR	\$28.00
362570049-2	CALUPE SALVADOR	35766 CREST MEADOW DR	\$28.00
362570050-2	KUO SUSAN	35778 CREST MEADOW DR	\$28.00
362570051-3	VILLA TOM	35790 CREST MEADOW DR	\$28.00
362581001-2	AGUIAR JACOB A	35757 COUNTRY PARK DR	\$28.00
362581002-3	MONTEROS GEORGE R	35745 COUNTRY PARK DR	\$28.00
362581003-4	FREJEK JAMES S	35733 COUNTRY PARK DR	\$28.00
362581004-5	PAUD Q REX	35721 COUNTRY PARK DR	\$28.00
362581005-6	WILLIS DEAN E	35709 COUNTRY PARK DR	\$28.00
362581006-7	KAIL JOSEPH	35697 COUNTRY PARK DR	\$28.00
362581007-8	FIOLA EDDIE	35685 COUNTRY PARK DR	\$28.00
362581008-9	MUKERJEE PRASHANT K	35673 COUNTRY PARK DR	\$28.00
362581009-0	JACOBS JOHN LOUIS	35661 COUNTRY PARK DR	\$28.00
362581010-0	WHITE TARA INV	35649 COUNTRY PARK DR	\$28.00
362581011-1	PAVLINCH INGEBORG H	35637 COUNTRY PARK DR	\$28.00
362581012-2	DIMEGLIO SHARON	35625 COUNTRY PARK DR	\$28.00
362581013-3	BURG LAURA MARIE	35613 COUNTRY PARK DR	\$28.00
362581014-4	SWARTZ GARY	35601 COUNTRY PARK DR	\$28.00
362581015-5	CHRISTE CHARMAINE	35589 COUNTRY PARK DR	\$28.00
362581016-6	SPACCAROTELLA GUISEPPE	35577 COUNTRY PARK DR	\$28.00
362581017-7	FANDRICK GLENN T	35533 PARKWOOD CT	\$28.00
362581018-8	WEST STEFAN	35509 PARKWOOD CT	\$28.00
362581019-9	JACKSON BRENDA R	35503 PARKWOOD CT	\$28.00
362581020-9	DEPHILLIPPO GARY S	35512 PARKWOOD CT	\$28.00
362581021-0	HOFFMAN STEPHEN C	35524 PARKWOOD CT	\$28.00
362581022-1	ZARET GREGORY M	35536 PARKWOOD CT	\$33.00
362581023-2	OROZCO F ISSAC	35529 COUNTRY PARK DR	\$28.00
362581024-3	RONEY IRENE A	35517 COUNTRY PARK DR	\$28.00
362581025-4	HAGER ROBERT R	35505 COUNTRY PARK DR	\$28.00
362581026-5	RAMOS HENRY J	35493 COUNTRY PARK DR	\$28.00
362581027-6	STINSON DIANA M	35481 COUNTRY PARK DR	\$28.00
362581028-7	WIECHERT THOMAS J	35523 CREST MEADOW DR	\$28.00
362581029-8	MEYER KIP D	35511 CREST MEADOW DR	\$28.00
362582001-5	HAGER ROBERT M	35472 COUNTRY PARK DR	\$28.00
362582002-6	CARRILLO XAVIER P	35484 COUNTRY PARK DR	\$28.00
362582003-7	SWENKE THOMAS WILLIAM	35496 COUNTRY PARK DR	\$28.00
362582004-8	MARQUEZ RICHARD L	35508 COUNTRY PARK DR	\$28.00
362582005-9	HANLEY JULIE	35520 COUNTRY PARK DR	\$28.00

APN	OWNER NAME	SITUS ADDRESS	2017 LEVY AMOUNT ⁽¹⁾
362582006-0	TYNNING PETE	35532 COUNTRY PARK DR	\$28.00
362582007-1	SCHWARZ TERRY L	35544 COUNTRY PARK DR	\$28.00
362582008-2	MARSH STEVE	35556 COUNTRY PARK DR	\$28.00
362582009-3	FRAZEE WALTER L	35568 COUNTRY PARK DR	\$28.00
362582010-3	BROWN RUSSELL W	35592 COUNTRY PARK DR	\$28.00
362582011-4	HORN RICHARD L	35616 COUNTRY PARK DR	\$28.00
362582012-5	GEPHART CRAIG E	35628 COUNTRY PARK DR	\$28.00
362582013-6	KINCAID JAMES E	35640 COUNTRY PARK DR	\$28.00
362582014-7	PURCELL JOHN R	24812 PICNIC LN	\$28.00
362582015-8	AGUINIGA DAVID T	24822 PICNIC LN	\$28.00
362582016-9	SCHAFFER DONALD CHAD	24832 PICNIC LN	\$28.00
362582017-0	MOLINAR VILMA	24842 PICNIC LN	\$28.00
362582018-1	BUECHE STEVEN K	24852 PICNIC LN	\$28.00
362582019-2	PENN MARGARET M	24862 PICNIC LN	\$28.00
362582020-2	HUTCHINS RUTH S	24869 RIVER OAK CT	\$33.00
362582021-3	ASHFORD DUANE L	24859 RIVER OAK CT	\$28.00
362582022-4	HEIMDAL SEAN	24849 RIVER OAK CT	\$28.00
362582023-5	ANDREWS CHRISTOPHER SCOTT	24839 RIVER OAK CT	\$28.00
362582024-6	DAMMANN DAVID P	24829 RIVER OAK ST	\$28.00
362582025-7	MILLER CHARLES D	24826 RIVER OAK CT	\$28.00
362582026-8	YOUNG LINNIE CARROLL	24836 RIVER OAK CT	\$28.00
362582027-9	RIVER OAK COURT TRUST	24846 RIVER OAK CT	\$28.00
362582028-0	MONDRAGON ISIDRO	24856 RIVER OAK CT	\$28.00
362582029-1	2014 2 IH BORROWER	35617 CREST MEADOW DR	\$28.00
362582030-1	CAMPA SIDNEY W	35595 CREST MEADOW DR	\$28.00
362583001-8	SCHREIBER PEDRO A	24835 PICNIC LN	\$28.00
362583002-9	DOHERTY LESLIE A	24825 PICNIC LN	\$28.00
362583003-0	SMITH ALICE ELAINE	24815 PICNIC LN	\$28.00
362583004-1	ESPINO JOHNSON F	35712 COUNTRY PARK DR	\$28.00
362583005-2	SINAY ANDREW G	35736 COUNTRY PARK DR	\$28.00
362583006-3	VILLEGAS ALFONSO	35748 COUNTRY PARK DR	\$28.00
362583007-4	THATCHER LUPE M	35760 COUNTRY PARK DR	\$28.00
362583008-5	POWERS CHRISTINA	35772 COUNTRY PARK DR	\$28.00
362583009-6	MENDOZA PABLO J	35784 COUNTRY PARK DR	\$28.00
362583010-6	BURNOSKY MIKE L	35796 COUNTRY PARK DR	\$28.00
362583011-7	CARDOZA RAMON	35820 COUNTRY PARK DR	\$28.00
362583012-8	HEBERT MARK	35763 CREST MEADOW DR	\$28.00
362583013-9	FERGUSON KENNETH	35751 CREST MEADOW DR	\$28.00
362583014-0	CASTANEDA BEN	35739 CREST MEADOW DR	\$28.00
362583015-1	RABAGO JUAN F	35727 CREST MEADOW DR	\$28.00
362583016-2	WETMORE RALPH F	24855 PICNIC LN	\$28.00
362583017-3	ROBISON SHAWN I	24845 PICNIC LN	\$28.00
362590001-0	COLFIN AI CA 4	35479 MEADOW PARK CIR	\$28.00
362590002-1	CARLSON CHAD E	35467 MEADOW PARK CIR	\$28.00
362590003-2	MONTEROSSO JOSEPH A	35455 MEADOW PARK CIR	\$28.00
362590004-3	GARCIA FRANK	35443 MEADOW PARK CIR	\$28.00
362590005-4	KARIMI ABDULLAH	35431 MEADOW PARK CIR	\$28.00
362590006-5	MEADOW PARK INV	35419 MEADOW PARK CIR	\$28.00
362590007-6	NELSON ROBERT E	35407 MEADOW PARK CIR	\$28.00
362590008-7	PHAM SOUBEYROUX HANH K	35395 MEADOW PARK CIR	\$28.00
362590009-8	HWANG TSAO HSIEN	35383 MEADOW PARK CIR	\$28.00
362590010-8	SEKANDER EMAL	35371 MEADOW PARK CIR	\$28.00
362590011-9	CAMPA SIDNEY W	35359 MEADOW PARK CIR	\$28.00
362590012-0	DALEN THOMAS M	35353 MEADOW PARK CIR	\$28.00
362590013-1	SCHLEUNIGER ARNOLD X	35356 MEADOW PARK CIR	\$28.00
362590014-2	AGUIAR HERIBERTO M	35368 MEADOW PARK CIR	\$28.00
362590015-3	ODONNELL MICHAEL W	35380 MEADOW PARK CIR	\$28.00
362590016-4	ODONNELL MICHAEL W	35392 MEADOW PARK CIR	\$28.00
362590017-5	WOELKY DENNIS H	35404 MEADOW PARK CIR	\$28.00

APN	OWNER NAME	SITUS ADDRESS	2017 LEVY AMOUNT ⁽¹⁾
362590018-6	MEADOW PARK INV	35416 MEADOW PARK CIR	\$28.00
362590019-7	SANTOS GREGORY L	35428 MEADOW PARK CIR	\$28.00
362590020-7	GIBSON STEPHANIE T	35440 MEADOW PARK CIR	\$28.00
362590021-8	BELMONTE MANUEL	35493 VERANDA CIR	\$28.00
362590022-9	GRESHAM PHILLIP B & ANNE LIVING TRUST	35481 VERANDA CIR	\$28.00
362590023-0	TENORIO GLORIA D	35469 VERANDA CIR	\$28.00
362590024-1	HARRISON BUD M	35457 VERANDA CIR	\$28.00
362590025-2	PAWLOSKI RAYMOND T	35445 VERANDA CIR	\$28.00
362590026-3	PRAYTOR ROBERT E	35433 VERANDA CIR	\$28.00
362590027-4	WAITE GLENN DUANE	35421 VERANDA CIR	\$28.00
362590028-5	FERGUSON WILLIAM J	35409 VERANDA CIR	\$28.00
362590029-6	SCHUBER CINDY	35406 VERANDA CIR	\$28.00
362590030-6	GWAK SUNGEUN	35418 VERANDA CIR	\$28.00
362590031-7	SILVA BENNY	35430 VERANDA CIR	\$28.00
362590032-8	ZEITLER MANFRED W	35442 VERANDA CIR	\$28.00
362590033-9	CAMARENA ALFRED R	35454 VERANDA CIR	\$28.00
362590034-0	BARRALES ARTURO	35466 VERANDA CIR	\$28.00
362590035-1	CROWELL LISA	35478 VERANDA CIR	\$28.00
362590036-2	CROSBY NANCY JEAN	35490 VERANDA CIR	\$28.00
362600001-0	SALDANA MANUEL	24990 LITTLE BOOK CIR	\$28.00
362600002-1	SHOEMAKER MICHAEL	24978 LITTLE BOOK CIR	\$28.00
362600003-2	AL JIDUI ABBAS HATIM	24966 LITTLE BOOK CIR	\$28.00
362600004-3	GONZALEZ LUIS A	24954 LITTLE BOOK CIR	\$28.00
362600005-4	MEEK DAVID L	24942 LITTLE BOOK CIR	\$28.00
362600006-5	FABUNAN DENNIS C	24930 LITTLE BOOK CIR	\$28.00
362600007-6	FALDMO FRANK	24918 LITTLE BOOK CIR	\$28.00
362600008-7	OAKLEY JUSTIN	24923 LITTLE BOOK CIR	\$28.00
362600009-8	TUMANENG IMELDA D	24935 LITTLE BOOK CIR	\$28.00
362600010-8	SPINAIO TANNER E	24947 LITTLE BOOK CIR	\$28.00
362600011-9	COX RICHARD A	24959 LITTLE BOOK CIR	\$28.00
362600012-0	SHORTER TERRY	24971 LITTLE BOOK CIR	\$28.00
362600013-1	BATTISTA BRYAN A	24983 LITTLE BOOK CIR	\$28.00
362600014-2	ROMERO PHILLIP G	24995 LITTLE BOOK CIR	\$28.00
362600015-3	AVILA MANNIFEL T	24991 MAURI CT	\$28.00
362600016-4	APOSTOL NICANOR T	24979 MAURI CT	\$28.00
362600017-5	GOUDY JONATHAN	24967 MAURI CT	\$28.00
362600018-6	DELVALLE HILDE	24955 MAURI CT	\$28.00
362600019-7	HILDITCH ANDREW	24943 MAURI CT	\$28.00
362600020-7	POLDER ANDREW J	24931 MAURI CT	\$28.00
362600021-8	DIAZ JOSE	24919 MAURI CT	\$28.00
362600022-9	RINDERHAGEN ERIC C	24907 MAURI CT	\$28.00
362600023-0	GONZALEZ MIGUEL A	24895 MAURI CT	\$28.00
362600024-1	OWEITY WAEL	24762 KENTMAN CT	\$28.00
362600025-2	VANBUSKIRK JAMES F	24774 KENTMAN CT	\$28.00
362600026-3	BROWN VIRGINIA	24786 KENTMAN CT	\$28.00
362600027-4	SCHUELKE DAVID C	24798 KENTMAN CT	\$28.00
362600028-5	BJ & THE TACO PALMS INC	24810 KENTMAN CT	\$28.00
362600029-6	HUYNH TRUC	24822 KENTMAN CT	\$28.00
362600030-6	DECKER ARMINE	24834 KENTMAN CT	\$28.00
362600031-7	GARCIA RAUL G	24846 KENTMAN CT	\$28.00
362600032-8	ACOSTA ERIK	24858 KENTMAN CT	\$28.00
362600033-9	CUSANO PASQUALE J	24870 KENTMAN CT	\$28.00
362600034-0	TAPSCOTT CHARLES	24851 KENTMAN CT	\$28.00
362600035-1	UKWU CHARLIE O	24839 KENTMAN CT	\$28.00
362600036-2	HARB ABDULATIF G	24827 KENTMAN CT	\$28.00
362600037-3	PALACIOS ANTHONY	24815 KENTMAN CT	\$28.00
362600038-4	HADLEY TIMOTHY PATRICK	24803 KENTMAN CT	\$28.00
362600039-5	DIAZ RONALDO	24791 KENTMAN CT	\$28.00
362600040-5	GAETA PAUL MARC	24779 KENTMAN CT	\$28.00

APN	OWNER NAME	SITUS ADDRESS	2017 LEVY AMOUNT ⁽¹⁾
362600041-6	SNOW JUSTIN LEE	24767 KENTMAN CT	\$28.00
362600042-7	MARTINEZ GERMAN	24763 BENETTA CT	\$28.00
362600043-8	KANESHINA ASATO	24775 BENETTA CT	\$28.00
362600044-9	KINDRED NICHOLAS	24787 BENETTA CT	\$28.00
362600045-0	DUNN ANDREW W	24799 BENETTA CT	\$28.00
362600046-1	ACERET ROBERT A	24811 BENETTA CT	\$28.00
362600047-2	BLOCKER STEVEN E	24823 BENETTA CT	\$28.00
362600048-3	ZEPEDA GUILLERMO O	24835 BENETTA CT	\$28.00
362600049-4	CARMEL HILL INC	NO SITUS ADDRESS ON FILE	\$28.00
362600050-4	CARMEL HILL INC	NO SITUS ADDRESS ON FILE	\$28.00
362600051-5	CARMEL HILL INC	NO SITUS ADDRESS ON FILE	\$28.00
362600052-6	CARMEL HILL INC	NO SITUS ADDRESS ON FILE	\$28.00
362600053-7	CARMEL HILL INC	NO SITUS ADDRESS ON FILE	\$28.00
362600054-8	CARMEL HILL INC	NO SITUS ADDRESS ON FILE	\$28.00
362600055-9	CARMEL HILL INC	NO SITUS ADDRESS ON FILE	\$28.00
362610001-1	TALAMANTES PATRICIA D	35983 COVINGTON DR	\$28.00
362610002-2	GRAHAM SUSAN J	35971 COVINGTON DR	\$28.00
362610003-3	ARILLOTTA DONALD J	35959 COVINGTON DR	\$28.00
362610004-4	FRY JULIE	35947 COVINGTON DR	\$28.00
362610005-5	GOODWIN DEVON N	35935 COVINGTON DR	\$28.00
362610006-6	SIERSMA RICHARD G	35923 COVINGTON DR	\$28.00
362610007-7	ABACHERLL MICHAEL R	35911 COVINGTON DR	\$28.00
362610008-8	CHOI YOUNG HO	35899 COVINGTON DR	\$28.00
362610009-9	SAFARI BEHNAME BILL	35887 COVINGTON DR	\$28.00
362610010-9	BENAVIDEZ ALEX B	35875 COVINGTON DR	\$28.00
362610011-0	GONZALEZ JOSE ACEVEDO	35863 COVINGTON DR	\$28.00
362610012-1	BYNUM RUSSELL	35851 COVINGTON DR	\$28.00
362610013-2	DANIEL JAMES SULAIMAN	35839 COVINGTON DR	\$28.00
362610014-3	TANG PHU TU	35827 COVINGTON DR	\$28.00
362610015-4	CLOWDUS KENNETH	35815 COVINGTON DR	\$28.00
362610016-5	HOFFACKER JAMES F	25290 CHESTERFIELD LN	\$28.00
362610017-6	ORTEGA RAYMOND JOHN	25302 CHESTERFIELD LN	\$28.00
362610018-7	LIZARRAGA ELSYDORA TIRADO	25134 CHESTERFIELD LN	\$28.00
362610019-8	CROLL CHRISTOPHER	25326 CHESTERFIELD LN	\$28.00
362610020-8	PONTBRIAND MICHAEL J	25338 CHESTERFIELD LN	\$28.00
362610021-9	CHAVEZ REFUGIO M	25350 CHESTERFIELD LN	\$28.00
362610022-0	NGHE JANE	25362 CHESTERFIELD LN	\$28.00
362610023-1	TOWNSEND DESMOND	25374 CHESTERFIELD LN	\$28.00
362610024-2	PHAN FRANK MINH	25386 CHESTERFIELD LN	\$28.00
362610025-3	KHAIRA GURMEL SINGH	25398 CHESTERFIELD LN	\$28.00
362610026-4	JIMENEZ SAMUEL	25410 CHESTERFIELD LN	\$28.00
362611001-4	PETERS JAMES L	25403 CHESTERFIELD LN	\$28.00
362611002-5	ALLEN ALPHONSO J	25391 CHESTERFIELD LN	\$28.00
362611003-6	COOK LINDA LEIGH	25379 CHESTERFIELD LN	\$28.00
362611004-7	NIERVA JOSE Z	25367 CHESTERFIELD LN	\$28.00
362611005-8	NGUYEN LONG	25355 CHESTERFIELD LN	\$28.00
362611006-9	LAMADRID JOSE L	25343 CHESTERFIELD LN	\$28.00
362611007-0	HAVINS MARCUS N	25331 CHESTERFIELD LN	\$28.00
362611008-1	ZHENG WEIPING	25319 CHESTERFIELD LN	\$28.00
362611009-2	WEINBERG TERRY L	25307 CHESTERFIELD LN	\$28.00
362611010-2	TRAN DIEN	25295 CHESTERFIELD LN	\$28.00
362611011-3	GEBREMESKEL DANIEL K	35858 COVINGTON DR	\$28.00
362611012-4	NGUYEN CHRISTINE Q	35870 COVINGTON DR	\$28.00
362611013-5	GARCIA GERARDO	35882 COVINGTON DR	\$28.00
362611014-6	KIM SUSIE LIM	35894 COVINGTON DR	\$28.00
362611015-7	OLDS MARY	35897 CAMELOT CIR	\$28.00
362611016-8	PAULSON MATT A	35885 CAMELOT CIR	\$28.00
362611017-9	GARCIA RUBEN H	35873 CAMELOT CIR	\$28.00
362611018-0	RHEE GRACE H	35861 CAMELOT CIR	\$28.00

APN	OWNER NAME	SITUS ADDRESS	2017 LEVY AMOUNT ⁽¹⁾
362611019-1	DELIZO AURORA B	35849 CAMELOT CIR	\$28.00
362611020-1	EDMONDS ROBERT A	35837 CAMELOT CIR	\$28.00
362611021-2	CALKINS BARRY A	35825 CAMELOT CIR	\$28.00
362611022-3	NGUYEN DIEP N	35813 CAMELOT CIR	\$28.00
362611023-4	AGUILAR JESUS J	35820 CAMELOT CIR	\$28.00
362611024-5	BARNES PATRICIA A	35832 CAMELOT CIR	\$28.00
362611025-6	WONG VANNARY K	35844 CAMELOT CIR	\$33.00
362611026-7	UHLKEN DENNIS	35880 CAMELOT CIR	\$28.00
362611027-8	MCCOWEN J KEVIN	35916 CAMELOT CIR	\$28.00
362611028-9	ABAWI TRUST	35928 CAMELOT CIR	\$28.00
362611029-0	MERRELL ADRIANNA	35940 CAMELOT CIR	\$28.00
362611030-0	TAHL BRANDON J	35952 CAMELOT CIR	\$28.00
362611031-1	LIN JOHN Y	35964 CAMELOT CIR	\$28.00
362611032-2	GARCIA REGINO LAZO	35969 CAMELOT CIR	\$28.00
362611033-3	CAMARENA YEMEL V RAMIREZ	35957 CAMELOT CIR	\$28.00
362611034-4	CALLAHAN MICHAEL E	35945 CAMELOT CIR	\$28.00
362611035-5	SILVA JOICE	35933 CAMELOT CIR	\$28.00
362611036-6	ASADI ESHRAT	35921 CAMELOT CIR	\$28.00
362611037-7	OBANDO CLINTON	35918 COVINGTON DR	\$28.00
362611038-8	THAMES KATHRYN E	35930 COVINGTON DR	\$33.00
362611039-9	SAENNUAN BANTHIT	35942 COVINGTON DR	\$28.00
362611040-9	WILLIAMS DONALD	35954 COVINGTON DR	\$28.00
362611041-0	BRECEDA GERALD	35966 COVINGTON DR	\$28.00
362611042-1	PEREZ DANIEL B	35978 COVINGTON DR	\$28.00
362620001-2	FOWLER MICHAEL S	25422 CHESTERFIELD LN	\$28.00
362620002-3	ROQUE LEONARDO B	25434 CHESTERFIELD LN	\$28.00
362620003-4	BARRY RONALD B	25446 CHESTERFIELD LN	\$28.00
362620004-5	OCHOA JORGE	25458 CHESTERFIELD LN	\$28.00
362620005-6	PADILLA DANIEL H	25470 CHESTERFIELD LN	\$28.00
362620006-7	PIETERSMA ERIK R	25482 CHESTERFIELD LN	\$28.00
362620007-8	MAYER RANDALL W	25494 CHESTERFIELD LN	\$28.00
362620008-9	ROSIL NELSON O	25463 CHESTERFIELD LN	\$28.00
362620009-0	YUSKIN DONNA GAIL	25451 CHESTERFIELD LN	\$28.00
362620010-0	RIZK MAHER A	35860 DEVONSHIRE LN	\$28.00
362620011-1	DURRANT JERRY L	35872 DEVONSHIRE LN	\$28.00
362620012-2	FORDE RICARDO A	35884 DEVONSHIRE LN	\$28.00
362620013-3	TYLER DIONE L	35908 DEVONSHIRE LN	\$28.00
362620014-4	CABALLERO TROY	35920 DEVONSHIRE LN	\$33.00
362620015-5	2013 1 IH BORROWER	35932 DEVONSHIRE LN	\$28.00
362620016-6	LINDSEY ROBERT J	35944 DEVONSHIRE LN	\$28.00
362620017-7	MCCORD JOSH	35956 DEVONSHIRE LN	\$28.00
362620018-8	WILLIAMS LAM PROP	35968 DEVONSHIRE LN	\$28.00
362620019-9	RENNA FRANCO	35961 DEVONSHIRE LN	\$28.00
362620020-9	PANORAMA US HOUSING 1	35949 DEVONSHIRE LN	\$28.00
362620021-0	LEGGETT EDWARD L	35937 DEVONSHIRE LN	\$28.00
362621001-5	BURCHELL DAVID	35913 DEVONSHIRE LN	\$28.00
362621002-6	NGUYEN HAI	35901 DEVONSHIRE LN	\$28.00
362621003-7	BOTTO JOE	35889 DEVONSHIRE LN	\$28.00
362621004-8	NGO ANH	35877 DEVONSHIRE LN	\$28.00
362621005-9	HWANG BRIAN KYUNG YUN	35865 DEVONSHIRE LN	\$28.00
362621006-0	OUELLETTE RICK R	25427 CHESTERFIELD LN	\$28.00
362621007-1	KING RICHARD BRUCE	25415 CHESTERFIELD LN	\$28.00
362630001-3	WILDOMAR HARVEST WAY 30	24818 RAINBARREL RD	\$28.00
362630002-4	WILDOMAR HARVEST WAY 30	24826 RAINBARREL RD	\$28.00
362630003-5	WILDOMAR HARVEST WAY 30	24842 RAINBARREL RD	\$28.00
362630004-6	WILDOMAR HARVEST WAY 30	24850 RAINBARREL RD	\$28.00
362630005-7	WILDOMAR HARVEST WAY 30	24858 RAINBARREL RD	\$28.00
362630006-8	MEDINGER HARRY R	24874 RAINBARREL RD	\$28.00
362630007-9	ROBERTS LLOYD	24882 RAINBARREL RD	\$28.00

APN	OWNER NAME	SITUS ADDRESS	2017 LEVY AMOUNT ⁽¹⁾
362630008-0	SANTOS JOSE A	24890 RAINBARREL RD	\$28.00
362630009-1	EUSTACE TIMOTHY	24898 RAINBARREL RD	\$28.00
362630010-1	HELTON KEVIN A	24906 RAINBARREL RD	\$28.00
362630011-2	PREEMINENT INV CORP	24914 RAINBARREL RD	\$28.00
362630012-3	BRAY ROBERT E	24922 RAINBARREL RD	\$28.00
362630013-4	PILATO JOSEPH V	24930 RAINBARREL RD	\$28.00
362630014-5	WILDOMAR HARVEST WAY 30	33685 HARVEST WAY	\$28.00
362630015-6	WILDOMAR HARVEST WAY 30	33667 HARVEST WAY	\$28.00
362630016-7	WILDOMAR HARVEST WAY 30	33661 HARVEST WAY	\$28.00
362630017-8	WILDOMAR HARVEST WAY 30	33653 HARVEST WAY	\$28.00
362630018-9	WILDOMAR HARVEST WAY 30	33645 HARVEST WAY	\$28.00
362630019-0	WILDOMAR HARVEST WAY 30	33637 HARVEST WAY	\$28.00
362630020-0	WILDOMAR HARVEST WAY 30	33629 HARVEST WAY	\$28.00
362630021-1	WILDOMAR HARVEST WAY 30	33558 SUNBONNET CT	\$28.00
362630022-2	WILDOMAR HARVEST WAY 30	33566 SUNBONNET CT	\$28.00
362630023-3	WILDOMAR HARVEST WAY 30	33574 SUNBONNET CT	\$28.00
362630024-4	WILDOMAR HARVEST WAY 30	33582 SUNBONNET CT	\$28.00
362630025-5	WILDOMAR HARVEST WAY 30	33579 SUNBONNET CT	\$28.00
362630026-6	WILDOMAR HARVEST WAY 30	33571 SUNBONNET CT	\$28.00
362630027-7	WILDOMAR HARVEST WAY 30	33563 SUNBONNET CT	\$28.00
362630028-8	WILDOMAR HARVEST WAY 30	33555 SUNBONNET CT	\$28.00
362631001-6	ROBIN FLORA	24893 RAINBARREL RD	\$28.00
362631002-7	DUNTON CAROLYN M	24885 RAINBARREL RD	\$28.00
362631003-8	BEAL JUSTIN D	24877 RAINBARREL RD	\$28.00
362631004-9	BUCHANAN BRYAN LOGAN	24869 RAINBARREL RD	\$28.00
362631005-0	WILDOMAR HARVEST WAY 30	24861 RAINBARREL RD	\$28.00
362631006-1	WILDOMAR HARVEST WAY 30	24853 RAINBARREL RD	\$28.00
362631007-2	WILDOMAR HARVEST WAY 30	24845 RAINBARREL RD	\$28.00
362631008-3	WILDOMAR HARVEST WAY 30	24837 RAINBARREL RD	\$28.00
362631009-4	WILDOMAR HARVEST WAY 30	24829 RAINBARREL RD	\$28.00
362631010-4	WILDOMAR HARVEST WAY 30	24821 RAINBARREL RD	\$28.00
362631011-5	WILDOMAR HARVEST WAY 30	24813 RAINBARREL RD	\$28.00
362632001-9	WILDOMAR HARVEST WAY 30	33656 HARVEST WAY	\$28.00
362632002-0	LOADER GAIL S C	33664 HARVEST WAY	\$28.00
362632003-1	DIAZ ARNOLD	33672 HARVEST WAY	\$28.00
362632004-2	PROUD MICHAEL DALE	33680 HARVEST WAY	\$28.00
362632005-3	WILDOMAR HARVEST WAY 30	33688 HARVEST WAY	\$28.00
362632006-4	WILDOMAR HARVEST WAY 30	33696 HARVEST WAY	\$28.00
362640001-4	GREEN NORMA JEAN	33622 MILL POND DR	\$28.00
362640002-5	MARKOWICH ADAM J	33630 MILL POND DR	\$28.00
362640003-6	MATSUOKA DWAYNE H	33638 MILL POND DR	\$28.00
362640004-7	BAILEY BEVERLY M	33646 MILL POND DR	\$28.00
362640005-8	ALEXANDER JENNIFER	33654 MILL POND DR	\$28.00
362640006-9	CLOSE RANDY LEE	33662 MILL POND DR	\$28.00
362640007-0	BRAGA LOUISE JULIET	33670 MILL POND DR	\$28.00
362640008-1	CASTILLO LUIS GUSTAVO	33678 MILL POND DR	\$28.00
362640009-2	SELLS KELLY LEE	33686 MILL POND DR	\$28.00
362640010-2	GONZALEZ EDUARDO	33694 MILL POND DR	\$28.00
362640011-3	DONOVAN DANE	33702 MILL POND DR	\$28.00
362640012-4	VERBECK TARA L	33710 MILL POND DR	\$28.00
362640013-5	DASCOMB RICHARD L	33767 WAGON TRAIN DR	\$28.00
362640014-6	MORA ADRIAN	33759 WAGON TRAIN DR	\$28.00
362640015-7	GETMAN TOM L	33751 WAGON TRAIN DR	\$28.00
362640020-1	KRISEL JULIA M	33743 WAGON TRAIN DR	\$28.00
362640021-2	SIMPSON MATTHEW JOHN	33727 WAGON TRAIN DR	\$28.00
362640022-3	ZINGELMANN SUSAN L	33719 WAGON TRAIN DR	\$28.00
362640023-4	NELSON SPENSER G	33711 WAGON TRAIN DR	\$28.00
362641001-7	SANDOVAL EDDY	33799 WAGON TRAIN DR	\$28.00
362641002-8	GAUTHIER RONALD J	33791 WAGON TRAIN DR	\$28.00

APN	OWNER NAME	SITUS ADDRESS	2017 LEVY AMOUNT ⁽¹⁾
362641003-9	MARQUEZ FRANK A	NO SITUS ADDRESS ON FILE	\$28.00
362641004-0	ROUNDTREE NED	33713 MILL POND DR	\$28.00
362641005-1	FLORESLUNA PEDRO	33705 MILL POND DR	\$28.00
362641006-2	MOWATT CRAIG	33697 MILL POND DR	\$28.00
362641007-3	WOMACK VERIAN JOY	33689 MILL POND DR	\$28.00
362641008-4	GORHAM JERVONA	33681 MILL POND DR	\$28.00
362641009-5	REMY ANDRE B	33673 MILL POND DR	\$28.00
362641010-5	HAIRE ANDREW L	33665 MILL POND DR	\$28.00
362641011-6	ZHANG PHILLIP LIANG	33657 MILL POND DR	\$28.00
362641012-7	WILLIAMS SCOTT A	33649 MILL POND DR	\$28.00
362641013-8	ZARAGOSA RUBEN	33641 MILL POND DR	\$28.00
362642001-0	BURNETT SHYRL LEE	33765 HARVEST WAY	\$28.00
362642002-1	MONTES JESUS	33757 HARVEST WAY	\$28.00
362642003-2	ROBINSON RODNEY D	33749 HARVEST WAY	\$28.00
362642004-3	LEWIS KYLE B	33741 HARVEST WAY	\$28.00
362642005-4	ALTEVERS JACK J	33733 HARVEST WAY	\$28.00
362642006-5	LEIBIWITZ DARREN	33717 HARVEST WAY	\$28.00
362642007-6	STEELE CINDY S	33709 HARVEST WAY	\$28.00
362642008-7	EDDLEMAN SUE R	33706 WAGON TRAIN DR	\$28.00
362642009-8	RODARTE MARK S	33714 WAGON TRAIN DR	\$28.00
362642010-8	PHILLIPS MICHAEL	33722 WAGON TRAIN DR	\$28.00
362642011-9	CARO JOSE L	33730 WAGON TRAIN DR	\$28.00
362642012-0	FORE MATTHEW	33738 WAGON TRAIN DR	\$28.00
362642013-1	JIMENEZ FRANCISCO	33746 WAGON TRAIN DR	\$28.00
362642014-2	TRAUTMAN ANDREW	33754 WAGON TRAIN DR	\$28.00
362642015-3	MEZA VIRGINIA	33762 WAGON TRAIN DR	\$28.00
362642016-4	MARTINEZ TOMAS	33770 WAGON TRAIN DR	\$28.00
362642017-5	MASON DONALD V	33778 WAGON TRAIN DR	\$28.00
362643001-3	NELSON SHANNON	33704 HARVEST WAY	\$28.00
362643002-4	NEMETZ KARL F	33712 HARVEST WAY	\$28.00
362643003-5	FOX ROBERT WAYNE	33720 HARVEST WAY	\$28.00
362643004-6	VEAL TYRONE	33728 HARVEST WAY	\$28.00
362643005-7	PAYNE MICHAEL	33736 HARVEST WAY	\$28.00
362643006-8	KC PULP & PAPER INC	24946 MANDARIN CT	\$28.00
362643007-9	FOSTER MICHAEL G	24954 MANDARIN CT	\$28.00
362643008-0	ZINGELMANN SUSAN L	24962 MANDARIN CT	\$28.00
362650001-5	MARTINEZ MICHELLE	33813 HARVEST WAY	\$28.00
362650002-6	MERCHANT RONALD D	33805 HARVEST WAY	\$28.00
362650003-7	ROMERO RAUL S	33795 HARVEST WAY	\$28.00
362650004-8	TAYABA LINDON M	33789 HARVEST WAY	\$28.00
362650005-9	BARNEY JOSHUA	33781 HARVEST WAY	\$28.00
362650006-0	KELSO LIZABETH	33773 HARVEST WAY	\$28.00
362650007-1	REYNOLDS JOAN	33794 WAGON TRAIN DR	\$28.00
362650008-2	WALKER DAVID L	33802 WAGON TRAIN DR	\$28.00
362650009-3	LANGLEY BRENDA SUSANNE	33818 WAGON TRAIN DR	\$28.00
362650010-3	WALKER ERIC R	33834 WAGON TRAIN DR	\$28.00
362650011-4	SALAZAR VICTOR	33850 WAGON TRAIN DR	\$28.00
362650012-5	HURTADO JAIME VASQUEZ	33866 WAGON TRAIN DR	\$28.00
362650013-6	SAMSON RANDALL L	33874 WAGON TRAIN DR	\$28.00
362650014-7	FARM PROP OWNERS ASSN	NO SITUS ADDRESS ON FILE	\$28.00
362651001-8	MORRIS DEBORAH ANN	24970 MANDARIN CT	\$28.00
362651002-9	REYES EVELYN P	24978 MANDARIN CT	\$28.00
362651003-0	HUTCHINSON STUART	24986 MANDARIN CT	\$28.00
362651004-1	WILSON JENNIFER	24994 MANDARIN CT	\$33.00
362651005-2	DANLEY BRIAN J	24997 MANDARIN CT	\$28.00
362651006-3	LEONARDI MICHAEL P	24989 MANDARIN CT	\$28.00
362651007-4	CRITCHFIELD WILLIAM	24981 MANDARIN CT	\$28.00
362651008-5	MAISEL WILLIAM	24973 MANDARIN CT	\$28.00
362651009-6	HARPER DARYL W	24965 MANDARIN CT	\$28.00

APN	OWNER NAME	SITUS ADDRESS	2017 LEVY AMOUNT ⁽¹⁾
362651010-6	HARD CLIFFORD E	24957 MANDARIN CT	\$28.00
362651011-7	NOBLE ROBERT M	24949 MANDARIN CT	\$28.00
362651012-8	WASENIUS GEORGE	33784 HARVEST WAY	\$28.00
362651013-9	MEDINA JOE	33792 HARVEST WAY	\$28.00
362651014-0	MCKEE RANDY T	33802 HARVEST WAY	\$28.00
362651015-1	NANNI DARRYL	33890 WAGON TRAIN DR	\$28.00
362651016-2	SIROKY NELDA L	33898 WAGON TRAIN DR	\$28.00
362651017-3	NGUYEN THANH PHUONG	33906 WAGON TRAIN DR	\$28.00
362651018-4	VANLOMMEL RICHARD E	33914 WAGON TRAIN DR	\$28.00
362651019-5	MUSURLIAN KAREN	33922 WAGON TRAIN DR	\$28.00
362651020-5	JONES NICHOLAS B	33930 WAGON TRAIN DR	\$28.00
362651021-6	TOWNSEND ANGELA D	33938 WAGON TRAIN DR	\$28.00
362651022-7	CARVER DIANA STAR	33946 WAGON TRAIN DR	\$28.00
362651023-8	MEDINA JOSE	33954 WAGON TRAIN DR	\$28.00
362651024-9	SHEPPARD ELIZABETH M	33962 WAGON TRAIN DR	\$28.00
362651025-0	PAYNE CHRISTOPHER	33970 WAGON TRAIN DR	\$28.00
362651026-1	POLLOCK WESLEY A	33978 WAGON TRAIN DR	\$28.00
362651027-2	CURRY JUSTIN	33983 WAGON TRAIN DR	\$28.00
362651028-3	KNUEVEN RAMONA S	33975 WAGON TRAIN DR	\$28.00
362651029-4	BRANDS GERRIT	33967 WAGON TRAIN DR	\$28.00
362651030-4	FORBY ALISA	33951 WAGON TRAIN DR	\$28.00
362651031-5	SWAY 2014-1 BORROWER	33943 WAGON TRAIN DR	\$28.00
362651032-6	SANDBERG G STEVE	33935 WAGON TRAIN DR	\$28.00
362651033-7	SFR INV SOCAL U	33927 WAGON TRAIN DR	\$28.00
362651034-8	POASA PEMASA	33919 WAGON TRAIN DR	\$28.00
362651035-9	DERRICKSON KENNETH	33911 WAGON TRAIN DR	\$28.00
362651036-0	SCHAEFER WILLIAM J	33895 WAGON TRAIN DR	\$28.00
362651037-1	ZAPPER CHRIS M	33887 WAGON TRAIN DR	\$28.00
362651038-2	FARM PROP OWNERS ASSN	NO SITUS ADDRESS ON FILE	\$28.00
362651039-3	MAZIO GERALD	33848 HARVEST WAY	\$28.00
362652001-1	FARM PROP OWNERS ASSN	33863 WAGON TRAIN DR	\$28.00
362652002-2	WAGNER RUSSELL E	33855 WAGON TRAIN DR	\$28.00
362652003-3	AGUILAR VICTOR M	33847 WAGON TRAIN DR	\$28.00
362652004-4	CASTRO CALVINE G	33839 WAGON TRAIN DR	\$28.00
362652005-5	JEWETT ISABEL E	33831 WAGON TRAIN DR	\$28.00
362652006-6	HENRY JOSHUA	33823 WAGON TRAIN DR	\$28.00
362652007-7	REXROAT RENEE	33815 WAGON TRAIN DR	\$28.00
362652008-8	MONTES FRANCISCO R	33807 WAGON TRAIN DR	\$28.00
362653001-4	ARMSTRONG ROBERT W	33879 WAGON TRAIN DR	\$28.00
362653002-5	BREMER ERIK M	33871 WAGON TRAIN DR	\$28.00
362653003-6	BODEN JAMES	33845 HARVEST WAY	\$28.00
362653004-7	RUSSO JONATHAN K	33853 HARVEST WAY	\$28.00
362653005-8	ROGERS CORY	33861 HARVEST WAY	\$28.00
362653006-9	HENSIEN CHAD	33869 HARVEST WAY	\$28.00
362660001-6	MORRIS HAROLD E	24817 BUTTERCHURN RD	\$28.00
362660002-7	LEWIS KYLE B	24833 BUTTERCHURN RD	\$28.00
362660003-8	VISTA EQUITY	24841 BUTTERCHURN RD	\$28.00
362660004-9	GORNEY ROBERT J	24849 BUTTERCHURN RD	\$28.00
362660005-0	MEADOWS MICHAEL	24857 BUTTERCHURN RD	\$28.00
362660006-1	SWANSON CAROL ANN	24869 BUTTERCHURN RD	\$28.00
362660007-2	FELANDO ANTON L	24873 BUTTERCHURN RD	\$28.00
362660008-3	WOOTEN KEVIN J	24881 BUTTERCHURN RD	\$28.00
362660009-4	MAY BENJAMIN THOMAS	24889 BUTTERCHURN RD	\$28.00
362660010-4	MEASURALL TAMARA S	24905 BUTTERCHURN RD	\$28.00
362660011-5	PERUGINI PAULA S	24921 BUTTERCHURN RD	\$28.00
362661001-9	KOENIG JUNE K	24937 BUTTERCHURN RD	\$28.00
362661002-0	SMITH MARY	24945 BUTTERCHURN RD	\$28.00
362661003-1	KORZENIOWSKI STANISLAW W	24953 BUTTERCHURN RD	\$28.00
362661004-2	SHAMPO KARA	24969 BUTTERCHURN RD	\$28.00

APN	OWNER NAME	SITUS ADDRESS	2017 LEVY AMOUNT ⁽¹⁾
362661005-3	MENDENHALL ROBERT K	24977 BUTTERCHURN RD	\$28.00
362661006-4	CHAGOLLA STEPHEN	24985 BUTTERCHURN RD	\$28.00
362661007-5	GADBOIS ADAM	24999 BUTTERCHURN RD	\$28.00
362661008-6	HEAD JOHN J	24996 BUTTERCHURN RD	\$28.00
362661009-7	WRIGHT KIRK L	24988 BUTTERCHURN RD	\$28.00
362661010-7	CAH 2014 2 BORROWER	24980 BUTTERCHURN RD	\$28.00
362661011-8	FAULKENHAM KAAREN A	24972 BUTTERCHURN RD	\$28.00
362661012-9	NILSSON OLA	24964 BUTTERCHURN RD	\$28.00
362661013-0	GUZMAN AGUSTIN E	24956 BUTTERCHURN RD	\$28.00
362661014-1	SWANSON DONALD E	24948 BUTTERCHURN RD	\$28.00
362661015-2	CONTRATTO SONDA	24940 BUTTERCHURN RD	\$28.00
362661016-3	FREIBERG DAVID ROBERT	24932 BUTTERCHURN RD	\$28.00
362661017-4	THOMAS SHANE	33896 HARVEST WAY	\$28.00
362661018-5	NIGG DUSTIN	33880 HARVEST WAY	\$28.00
362661019-6	REDICK LAURA	33872 HARVEST WAY	\$28.00
362661020-6	WILLIAMSON RODGER	33894 HARVEST WAY	\$28.00
362661021-7	FARM ASSOC	NO SITUS ADDRESS ON FILE	\$28.00
362662001-2	CASTORENA ADOLPH A	33877 HARVEST WAY	\$28.00
362662002-3	SEARLES TRACY L	33885 HARVEST WAY	\$28.00
362662003-4	MARTINEZ RUEBEN M	33903 HARVEST WAY	\$28.00
362663001-5	HILLARD ROGER A	24916 BUTTERCHURN RD	\$28.00
362663002-6	FLINGA NICKOLAS F	24908 BUTTERCHURN RD	\$28.00
362663003-7	HERNANDEZ DANIEL	24900 BUTTERCHURN RD	\$28.00
362663004-8	ANDREWS LESLIE HOWARD	24884 BUTTERCHURN RD	\$28.00
362663005-9	TAURINSKY MICHAEL E	33972 APPLE CART CT	\$28.00
362663006-0	BELTRAN JOANNA	33964 APPLE CART CT	\$28.00
362663007-1	SHAW NANCIE J	33948 APPLE CART CT	\$28.00
362663008-2	CEDILLO CAROLYN S	33940 APPLE CART CT	\$28.00
362663009-3	SCHMALZ LARRY C	33932 APPLE CART CT	\$28.00
362663010-3	DEWEY ERIC S	33924 APPLE CART CT	\$28.00
362663011-4	AVERY CHARLES	33916 APPLE CART CT	\$28.00
362663012-5	WRIGHT KIRK L	33908 APPLE CART CT	\$28.00
362663013-6	EDGERLY CHARLES	33905 APPLE CART CT	\$28.00
362663014-7	BEEDLES ROBERT B	33913 APPLE CART CT	\$28.00
362663015-8	US BANK TRUST NATL ASSN	33929 APPLE CART CT	\$28.00
362663016-9	IVANY KEITH	33937 APPLE CART CT	\$28.00
362663017-0	DEGRAVE MARK S	33945 APPLE CART CT	\$28.00
362663018-1	THORNTONBERSHAW LORI A	33953 APPLE CART CT	\$28.00
362663019-2	AGUILAR ANDREW	33961 APPLE CART CT	\$28.00
362663020-2	HORGAN GRANT L	33969 APPLE CART CT	\$28.00
362663021-3	MOORE MICHAEL S	33977 APPLE CART CT	\$28.00
362663022-4	BELL WILLIAM J	24828 BUTTERCHURN RD	\$28.00
362663023-5	NARCISO JOSEPH L	24820 BUTTERCHURN RD	\$28.00
362663024-6	BURTON LINDA S	24812 BUTTERCHURN RD	\$28.00
362663025-7	FARM PROP OWNERS ASSN	NO SITUS ADDRESS ON FILE	\$28.00
362664001-8	ANGULO DAVID	24801 BUTTERCHURN RD	\$28.00
362670001-7	CANTRELL RICHARD G	35769 VERDE VISTA WAY	\$28.00
362670002-8	SLUMSKIE DOUGLAS A	35783 VERDE VISTA WAY	\$28.00
362670003-9	LEE KINBO JAMES	35797 VERDE VISTA WAY	\$28.00
362670004-0	CLARK EDWARD M	35811 VERDE VISTA WAY	\$28.00
362671001-0	NGUYEN STEVEN	36018 COUNTRY PARK DR	\$28.00
362671002-1	MOORE SCOTT ROBERT	36012 COUNTRY PARK DR	\$28.00
362671003-2	NEGRETTI OSCAR D	36006 COUNTRY PARK DR	\$28.00
362671004-3	SINGH KULJIT	36000 COUNTRY PARK DR	\$28.00
362671005-4	BARR MICHAEL A	35994 COUNTRY PARK DR	\$28.00
362671006-5	MIDCAP ROGER L	35988 COUNTRY PARK DR	\$28.00
362671007-6	BILLIONS STEPHANIE R	35982 COUNTRY PARK DR	\$28.00
362671008-7	JACOBS BRIAN C	35976 COUNTRY PARK DR	\$28.00
362671009-8	ARROYO SALVADOR	35970 COUNTRY PARK DR	\$28.00

APN	OWNER NAME	SITUS ADDRESS	2017 LEVY AMOUNT ⁽¹⁾
362671010-8	BITRICH BROCK Z	25043 LORING RD	\$28.00
362671011-9	ELLIOTT DAWN A	25055 LORING RD	\$28.00
362671012-0	SMYTH RONDA LEE	25067 LORING RD	\$28.00
362671013-1	FERNANDEZ SABASTIAN	25079 LORING RD	\$28.00
362671014-2	ASKVIG JOEL	25091 LORING RD	\$28.00
362671015-3	SAKHI HASSIBULLAH	25103 LORING RD	\$28.00
362671016-4	KEININGHAM JOHN C	25115 LORING RD	\$28.00
362671017-5	BROCK MICHAEL E	25127 LORING RD	\$28.00
362671018-6	KANDOLA JITENDERA	25139 LORING RD	\$28.00
362671019-7	ZUNIGA NICANOR	25187 LORING RD	\$28.00
362671020-7	MARTINEZ CARMEN M	25199 LORING RD	\$28.00
362671021-8	MARTINEZ DENNIS R	36030 COUNTRY PARK DR	\$28.00
362671022-9	HINES MANUELA Y	36036 COUNTRY PARK DR	\$28.00
362671023-0	SAKHI HASSIBULLAH	36042 COUNTRY PARK DR	\$28.00
362671024-1	GALVAN ROXANNE	36048 COUNTRY PARK DR	\$28.00
362671025-2	BARNETT MATTHEW D	36054 COUNTRY PARK DR	\$28.00
362671026-3	MUOIO MICHAEL L	35823 BUTCHART ST	\$28.00
362671027-4	NOSRALLAH NASSIM	35811 BUTCHART ST	\$28.00
362671028-5	TOWNSEND DAVID H	35799 BUTCHART ST	\$28.00
362671029-6	AKANDE ADERONKE	35787 BUTCHART ST	\$28.00
362671030-6	FAWBER JOHNNY	35775 BUTCHART ST	\$28.00
362671031-7	EMORY CHRISTOPHER W	35763 BUTCHART ST	\$28.00
362671032-8	LENSNER DAVID	36078 COUNTRY PARK DR	\$28.00
362671033-9	DRAKE CHARLES V	36072 COUNTRY PARK DR	\$28.00
362672001-3	RUIZ ALBERT	35758 BUTCHART ST	\$28.00
362672002-4	GALEV DANIELA	35770 BUTCHART ST	\$28.00
362672003-5	PUCCIO RICHARD D	35782 BUTCHART ST	\$28.00
362672004-6	HERRON HARVEY LEE	35818 BUTCHART ST	\$28.00
362672005-7	MORRIS ANDREW W	35830 BUTCHART ST	\$28.00
362672006-8	LORENZO RICHARDO M	35842 BUTCHART ST	\$28.00
362672007-9	HEIGHTON AMANDA C	35854 BUTCHART ST	\$28.00
362672008-0	ROSS NEIL DAVID	35866 BUTCHART ST	\$28.00
362672009-1	BRUCE RANDALL C	35878 BUTCHART ST	\$28.00
362672010-1	RICHMOND JAMES L	35890 BUTCHART ST	\$28.00
362680001-8	SALGADO MANUEL N	35955 COUNTRY PARK DR	\$28.00
362680002-9	JOHNSON JOHN C	35961 COUNTRY PARK DR	\$28.00
362680003-0	NAJIM PETER	35967 COUNTRY PARK DR	\$33.00
362680004-1	DUNN CHARLES	35973 COUNTRY PARK DR	\$28.00
362680005-2	ALDUS ARNOLD R	35979 COUNTRY PARK DR	\$28.00
362680006-3	SWARTZ STACEY R	35821 CARLTON DR	\$28.00
362680007-4	ALANGUI EUGENE Q	35833 CARLTON DR	\$28.00
362680008-5	BARR ALAN	35857 CARLTON DR	\$28.00
362680009-6	PELLERIN TOM L	35869 CARLTON DR	\$28.00
362680010-6	CACEROS JORGE	25054 CINNABAR CT	\$28.00
362680011-7	LAVIERA STEVE	25042 CINNABAR CT	\$28.00
362680012-8	SUCHY MARK A	25030 CINNABAR CT	\$28.00
362680013-9	WESTERN NATL TRUST CO	25018 CINNABAR CT	\$28.00
362680014-0	REID RON GREGORY	25011 CINNABAR CT	\$28.00
362680015-1	EDMILAO JECKSON	25023 CINNABAR CT	\$28.00
362680016-2	PARKER ROBERT B	25035 CINNABAR CT	\$28.00
362680017-3	YNDA ROY S	25047 CINNABAR CT	\$28.00
362680018-4	CARRASQUILLO OSCAR	25059 CINNABAR CT	\$33.00
362680019-5	MORGAN DOUGLAS W	35941 CARLTON DR	\$28.00
362680020-5	ARTHUR CHARLES DAVID	35965 CARLTON DR	\$28.00
362681001-1	BUENO FREDERICK ROLAND S	35996 CARLTON DR	\$28.00
362681002-2	ATALLAH JIHAD	35984 CARLTON DR	\$28.00
362681003-3	RODGERS STEPHEN M	35972 CARLTON DR	\$28.00
362681004-4	KIM JOHN H	35960 CARLTON DR	\$28.00
362681005-5	GOLDEN RONALD G	35948 CARLTON DR	\$28.00

APN	OWNER NAME	SITUS ADDRESS	2017 LEVY AMOUNT ⁽¹⁾
362681006-6	CHAPPELL MARK E	35936 CARLTON DR	\$28.00
362681007-7	GARVIN RONALD D	35924 CARLTON DR	\$28.00
362681008-8	FALAJ NAIEL	35912 CARLTON DR	\$28.00
362681009-9	MCCORMICK FRANK	35900 CARLTON DR	\$28.00
362681010-9	CHEN ANGELA LEI	35888 CARLTON DR	\$28.00
362681012-1	AMOZGAR AHMAD Z	35864 CARLTON DR	\$28.00
362681013-2	CEJA CARLOS C	NO SITUS ADDRESS ON FILE	\$28.00
362681014-3	OCHOA DAVID L	35840 CARLTON DR	\$28.00
362681015-4	CHIVUKULA R RAO	35828 CARLTON DR	\$28.00
362681016-5	OLGUIN RANDALL RAY	35816 CARLTON DR	\$28.00
362681017-6	CARDENAS RAFAEL	35902 BUTCHART ST	\$28.00
362681018-7	ELAURIA SAM P	35914 BUTCHART ST	\$28.00
362681019-8	DALEBOUT JERRY PETER	35926 BUTCHART ST	\$28.00
362681020-8	MURATA KARI D	35938 BUTCHART ST	\$28.00
362681021-9	SNYDER WILLIAM	35950 BUTCHART ST	\$28.00
362681022-0	BURLING DONALD C	35962 BUTCHART ST	\$28.00
362681023-1	WILLIAMS DEMETRIUS	25225 WOLCOTT CT	\$28.00
362681024-2	WOMBOLD FRANK D	25213 WOLCOTT CT	\$28.00
362681025-3	TRIMBLE JASON T	25201 WOLCOTT CT	\$28.00
362681026-4	SULTANI BASHIR AHMAD	25189 WOLCOTT CT	\$28.00
362681027-5	INGLES ALEXANDER M	25177 WOLCOTT CT	\$28.00
362681028-6	CAH 2014 1 BORROWER	25165 WOLCOTT CT	\$28.00
362681029-7	WHEATON DARRIN T	25153 WOLCOTT CT	\$28.00
362681030-7	KHAN YASAR S	25141 WOLCOTT CT	\$28.00
362681031-8	PAL NARENDRA	25136 WOLCOTT CT	\$28.00
362681032-9	LANGWORTHY PERLA	25148 WOLCOTT CT	\$28.00
362681033-0	THOMPSON MARC W	25160 WOLCOTT CT	\$28.00
362681034-1	HARMON PAUL GLEN	25172 WOLCOTT CT	\$28.00
362681035-2	FINN PATRICK E	25184 WOLCOTT CT	\$28.00
362681036-3	PADILLA EDWARD A	25196 WOLCOTT CT	\$28.00
362681037-4	GRANT NEVA ANNE	25208 WOLCOTT CT	\$28.00
362681038-5	ROBERSON MELVIN L	35919 BUTCHART ST	\$28.00
362690001-9	MARKHAM JULI C	23497 CORNUCOPIA WAY	\$28.00
362690002-0	FERNANDEZ ARTURO	23491 CORNUCOPIA WAY	\$28.00
362690003-1	TAI PAUL MUILOONG	23485 CORNUCOPIA WAY	\$28.00
362690004-2	MORGAN JANE M	25544 VIA SARAH	\$28.00
362690005-3	SIAL KHURAM A	25556 VIA SARAH	\$28.00
362690006-4	SIAL KHURAM AKBAR	25568 VIA SARAH	\$28.00
362690007-5	TORRES ERIK R	25580 VIA SARAH	\$28.00
362690008-6	COMPTON JAMES L	25592 VIA SARAH	\$28.00
362690009-7	WHITEHEAD ROBERT W	25604 VIA SARAH	\$28.00
362690010-7	LAZZARINI DAVID ROBERT	25616 VIA SARAH	\$28.00
362690011-8	GORDON TAMBY CHRISTINE N	25628 VIA SARAH	\$28.00
362690012-9	MERCADO VIRGINIA DE LEON	25640 VIA SARAH	\$28.00
362690013-0	WILSON JEREMY S	25652 VIA SARAH	\$28.00
362690014-1	SMERDEL MATHEW T	25664 VIA SARAH	\$28.00
362690015-2	PATRICK MATTHEW M	25678 VIA SARAH	\$28.00
362690016-3	BERNAL DARREN J	25688 VIA SARAH	\$28.00
362690017-4	KING JEFFERY MICHAEL	25700 VIA SARAH	\$28.00
362690018-5	AMEZCUA ALBERTO	25712 VIA SARAH	\$28.00
362690019-6	KNEEVERS ROBERT S	25724 VIA SARAH	\$28.00
362690020-6	IORGA CORNELIUS	25736 VIA SARAH	\$28.00
362690021-7	WHITE EDWARD A	25748 VIA SARAH	\$28.00
362691001-2	KB HOME COASTAL INC	25763 VIA SARAH	\$28.00
362691002-3	KB HOME COASTAL INC	25751 VIA SARAH	\$28.00
362691003-4	KB HOME COASTAL INC	25739 VIA SARAH	\$28.00
362691004-5	KB HOME COASTAL INC	25727 VIA SARAH	\$28.00
362691005-6	KB HOME COASTAL INC	25715 VIA SARAH	\$28.00
362691006-7	KB HOME COASTAL INC	25703 VIA SARAH	\$28.00

APN	OWNER NAME	SITUS ADDRESS	2017 LEVY AMOUNT ⁽¹⁾
362691007-8	KB HOME COASTAL INC	25691 VIA SARAH	\$28.00
362691008-9	KB HOME COASTAL INC	25679 VIA SARAH	\$28.00
362691009-0	KB HOME COASTAL INC	25667 VIA SARAH	\$28.00
362691010-0	KB HOME COASTAL INC	25655 VIA SARAH	\$28.00
362691011-1	KB HOME COASTAL INC	25643 VIA SARAH	\$28.00
362691012-2	WYATT JOHN MARK	25619 VIA SARAH	\$28.00
362691013-3	RAMIREZ JUAN ANTONIO	25607 VIA SARAH	\$28.00
362691014-4	PREEMINENT INV CORP	25595 VIA SARAH	\$28.00
362691015-5	SCOTT BRANDON N	25583 VIA SARAH	\$28.00
362691016-6	HOTKA JOHN	25571 VIA SARAH	\$28.00
362700001-9	MOORE HUEY P	25772 VIA SARAH	\$28.00
362700002-0	RUSSO RALPH	25796 VIA SARAH	\$28.00
362700003-1	SANCHEZ MARS B	25808 VIA SARAH	\$28.00
362700004-2	EQUITY HOLDING CORP	25830 VIA SARAH	\$28.00
362700005-3	POCKRANDT CRAIG DUANE	35742 DAVID LN	\$28.00
362700006-4	ZIEMER SCOTT	35730 DAVID LN	\$28.00
362700007-5	SLUMSKIE DOUGLAS A	35718 DAVID LN	\$28.00
362700008-6	MORALES LINDA S	35706 DAVID LN	\$28.00
362700009-7	DO HA	35694 DAVID LN	\$28.00
362700010-7	RUIZ RAUL	35682 DAVID LN	\$28.00
362700011-8	ANDREWS DOUGLAS D	35670 DAVID LN	\$28.00
362700012-9	HANSON MICHAEL D	35667 WINKLER ST	\$28.00
362700013-0	GRANT DEVIN L	35679 WINKLER ST	\$28.00
362700014-1	LLERENAS LETICIA I	35691 WINKLER ST	\$28.00
362700015-2	BUSH HARRY C	35703 WINKLER ST	\$28.00
362700016-3	PERARDI CHARLES NORMAN	35715 WINKLER ST	\$28.00
362701001-2	MULINSKI MARIANNE	25844 VIA SARAH	\$28.00
362701002-3	CASTRO ROBERT	25856 VIA SARAH	\$28.00
362701003-4	EAGLE VISTA EQUITIES	25868 VIA SARAH	\$28.00
362701004-5	JOHNSTON JASON	25880 VIA SARAH	\$28.00
362701005-6	DUNCAN JERRY M	25892 VIA SARAH	\$28.00
362701006-7	ANDREWS SUSAN DALE	35688 WINKLER ST	\$28.00
362701007-8	NGUYEN DAI XUAN	35676 WINKLER ST	\$28.00
362701008-9	CHATLOS RICHARD	35664 WINKLER ST	\$28.00
362701009-0	ALLEN TINA M	35647 MICHAEL CT	\$28.00
362701010-0	JI SEUNG GYU	35671 MICHAEL CT	\$28.00
362702002-6	BAUER DAVID J	25979 VIA SARAH	\$28.00
362702003-7	ORTIZ VICTOR MANUEL	25967 VIA SARAH	\$28.00
362702004-8	CHO JUNSUK	25955 VIA SARAH	\$28.00
362702005-9	BACHER KURT J	25943 VIA SARAH	\$28.00
362702006-0	PREEMINENT INV CORP	25931 VIA SARAH	\$28.00
362702007-1	RODRIGUEZ JAVIER	25919 VIA SARAH	\$28.00
362702008-2	SPURBICK LISA	25907 VIA SARAH	\$28.00
362702009-3	METOYER JENNIFER A	25895 VIA SARAH	\$28.00
362702010-3	MACK RONALD P	25883 VIA SARAH	\$28.00
362702011-4	BRAVO JULIA	25871 VIA SARAH	\$28.00
362702012-5	LOPEZ JASON R	25859 VIA SARAH	\$28.00
362702013-6	LEYBA ERIC G	25847 VIA SARAH	\$28.00
362702014-7	WALTON CARLY E	25835 VIA SARAH	\$28.00
362702015-8	NAVARRO VICTOR	25823 VIA SARAH	\$28.00
362702016-9	KB HOME COASTAL INC	25811 VIA SARAH	\$28.00
362702017-0	KB HOME COASTAL INC	25799 VIA SARAH	\$28.00
362702018-1	KB HOME COASTAL INC	25787 VIA SARAH	\$28.00
362702019-2	KB HOME COASTAL INC	25775 VIA SARAH	\$28.00
362710001-0	CURTIS JESSE	35658 DAVID LN	\$28.00
362710002-1	BUSTOS CARLOS	35646 DAVID LN	\$28.00
362710003-2	GARCIA MONICA B	35634 DAVID LN	\$28.00
362710004-3	LOWE DIEGO A	35622 DAVID LN	\$28.00
362710005-4	GUNDERSON LOUIE M	35610 DAVID LN	\$28.00

APN	OWNER NAME	SITUS ADDRESS	2017 LEVY AMOUNT ⁽¹⁾
362710006-5	BAER RYAN S	35598 DAVID LN	\$28.00
362710007-6	SILVESTRE HENRY	35586 DAVID LN	\$28.00
362710008-7	WHITESINGER EDSEL	35583 WINKLER ST	\$28.00
362710009-8	HUFTY JODY A	35595 WINKLER ST	\$28.00
362710010-8	JEFFRIES KYLE C	35607 WINKLER ST	\$28.00
362710011-9	HELOCK KATHERINE NICOLE	35619 WINKLER ST	\$28.00
362710012-0	LARVIA ERIC MATTHEW	35631 WINKLER ST	\$28.00
362710013-1	BLEVINS CARL PARKER	35643 WINKLER ST	\$28.00
362710014-2	ABUTIN MODESTO P	35655 WINKLER ST	\$28.00
362711001-3	DUFRENNE THAD	35652 WINKLER ST	\$28.00
362711002-4	MARTINEZ WESLEY J	35640 WINKLER ST	\$28.00
362711003-5	RUSSO JOHN P	35628 WINKLER ST	\$28.00
362711004-6	SALINAS MARCIAL B	35616 WINKLER ST	\$28.00
362711005-7	ALDRIDGE RICHARD LEE	35604 WINKLER ST	\$33.00
362711006-8	MUELLER CHRIS CHARLES	35592 WINKLER ST	\$28.00
362711007-9	STONE JENNIFER D	35580 WINKLER ST	\$28.00
362711008-0	RAGAN RICHARD	35632 MICHAEL CT	\$28.00
362711009-1	FRANCIA PHILIP G	35644 MICHAEL CT	\$28.00
362711010-1	WILLIAMS DANNY	35656 MICHAEL CT	\$28.00
362711011-2	RODRIGO LINDY R	35668 MICHAEL CT	\$28.00
362711012-3	BU MARLON	35680 MICHAEL CT	\$28.00
362711013-4	GIBBS CAMERON LEE	35692 MICHAEL CT	\$28.00
362711014-5	DE RAMOS CIARA MAE CORTEJOS	25937 SEAGRASS TR	\$28.00
362711015-6	BIELIGK MICHAEL	25925 SEAGRASS TR	\$28.00
362711016-7	BLACK TERRY	25913 SEAGRASS TR	\$28.00
362711017-8	MCKENZIE ERICK	25901 SEAGRASS TR	\$28.00
362711018-9	MIRANDA EUGENIO	25889 SEAGRASS TR	\$28.00
362711019-0	KEOLANUI STANLEY R	25877 SEAGRASS TR	\$28.00
362711020-0	TANNER JACOB COLBY	25853 SEAGRASS TR	\$28.00
362711021-1	HOWARD RAINIAR GERARD	25829 SEAGRASS TR	\$28.00
362712001-6	HANSEN WARREN	25754 SEAGRASS TR	\$28.00
362712002-7	GRIFFITH GARY	25766 SEAGRASS TR	\$28.00
362712003-8	CARTER PAUL WILLIAM	25778 SEAGRASS TR	\$28.00
362712004-9	MARZOLINI JONATHAN	25790 SEAGRASS TR	\$28.00
362712005-0	TIPPLE MICHAEL L	25802 SEAGRASS TR	\$28.00
362712006-1	CHOE EUN YOUNG	25814 SEAGRASS TR	\$28.00
362712007-2	DOBLER BRANDON C S	25826 SEAGRASS TR	\$28.00
362712008-3	REINECKE GARY B	25838 SEAGRASS TR	\$28.00
362712009-4	TRUMAN JARRAD	25850 SEAGRASS TR	\$28.00
362712010-4	REINECKE ROGER W	25862 SEAGRASS TR	\$28.00
362712011-5	WILSON SHAWN ANTONIO	25874 SEAGRASS TR	\$28.00
362712012-6	SAVA DANNY	25886 SEAGRASS TR	\$28.00
362712013-7	BANNON ROBERT J	25898 SEAGRASS TR	\$28.00
362712014-8	RODRIGUEZ PANFILO C	25910 SEAGRASS TR	\$28.00
362712015-9	MINOR BONNIE L	25922 SEAGRASS TR	\$28.00
362712016-0	JUAREZ ASTURIAS JORGE	25934 SEAGRASS TR	\$28.00
362720001-1	CHADWICK JAMES	25144 PORTICA CT	\$28.00
362720002-2	STRUBLE JORDAN	25130 PORTICA CT	\$28.00
362720003-3	MCVICARS JOHN C	25116 PORTICA CT	\$28.00
362720004-4	GIRON FATIMA	25102 PORTICA CT	\$28.00
362720005-5	CHOI KYUNAM	25088 PORTICA CT	\$28.00
362720006-6	JORDAN DWAYNE L	25074 PORTICA CT	\$28.00
362720007-7	GEHRON FAMILY ESPRESS TRUST	25079 PORTICA CT	\$28.00
362720008-8	SAKHI MATI	25093 PORTICA CT	\$28.00
362720009-9	DENEEN DOUGLAS JAY	25107 PORTICA CT	\$28.00
362720010-9	LYONS DAVID	25121 PORTICA CT	\$28.00
362720011-0	EPPS ANDREA	25135 PORTICA CT	\$28.00
362720012-1	STRUBLE JORDAN P	25149 PORTICA CT	\$28.00
362720013-2	CHI YOO	35555 CROSSROADS ST	\$28.00

APN	OWNER NAME	SITUS ADDRESS	2017 LEVY AMOUNT ⁽¹⁾
362720014-3	RULNICK GERALD M	35569 CROSSROADS ST	\$28.00
362720015-4	HOWARD JESSICA	35583 CROSSROADS ST	\$28.00
362720016-5	TURNER LAWRENCE	35597 CROSSROADS ST	\$28.00
362720017-6	GHIO STEPHANIE K	35611 CROSSROADS ST	\$28.00
362720018-7	SHIREY JOHN D	25146 BELLA OAKS ST	\$28.00
362720019-8	BURTON CECIL R	25132 BELLA OAKS ST	\$28.00
362720020-8	PROCTOR GERALD T	25118 BELLA OAKS ST	\$28.00
362720021-9	ZEIT JAMIL	25104 BELLA OAKS ST	\$28.00
362720022-0	COPLEY ERIK KING	25090 BELLA OAKS ST	\$28.00
362720023-1	PACK ONEAL	25076 BELLA OAKS ST	\$28.00
362720024-2	BENAVIDEZ GLORIA	25062 BELLA OAKS ST	\$28.00
362720025-3	HAGHIGHAT FARHAD	35552 VERDE VISTA WAY	\$28.00
362720026-4	ONG MATTHEW L	35538 VERDE VISTA WAY	\$28.00
362720027-5	HALL ALBERT R	35524 VERDE VISTA WAY	\$28.00
362720028-6	NGUYEN THU	35510 VERDE VISTA WAY	\$28.00
362720029-7	HOWARD GINA L	35501 VERDE VISTA WAY	\$28.00
362720030-7	SHERMAN GARY	35515 VERDE VISTA WAY	\$28.00
362720031-8	PALHEGYI LIVING TRUST	35529 VERDE VISTA WAY	\$28.00
362720032-9	HARRISON VICKI L	35543 VERDE VISTA WAY	\$28.00
362720033-0	RAMOS ERNESTO	35557 VERDE VISTA WAY	\$28.00
362720034-1	SCHROEDER MICHAEL A	35571 VERDE VISTA WAY	\$28.00
362720035-2	HAGHIGHI KAVON	35585 VERDE VISTA WAY	\$28.00
362720036-3	CASCIO MARIANA FRANK	35599 VERDE VISTA WAY	\$28.00
362720037-4	SLUMSKIE DIANA	35613 VERDE VISTA WAY	\$28.00
362720038-5	SMITH DONEVON LEE	35627 VERDE VISTA WAY	\$28.00
362720039-6	KING TYRONE	35641 VERDE VISTA WAY	\$28.00
362720040-6	ESCUTIA ARMANDO	35655 VERDE VISTA WAY	\$28.00
362720041-7	HARDY PAMELA J	35669 VERDE VISTA WAY	\$28.00
362720042-8	NGUYENM GIANG T	35683 VERDE VISTA WAY	\$28.00
362720043-9	RANGEL JOSE ANTONIO	35697 VERDE VISTA WAY	\$28.00
362720044-0	UGALDE ELLEN F	35711 VERDE VISTA WAY	\$28.00
362720045-1	ALLEN PROP	35725 VERDE VISTA WAY	\$28.00
362720046-2	PARKER RANDOLPH	35739 VERDE VISTA WAY	\$28.00
362720047-3	ALANGUI CHRISTOPHER	35753 VERDE VISTA WAY	\$28.00
362720048-4	BEAZER HOMES HOLDINGS CORP	NO SITUS ADDRESS ON FILE	\$28.00
362721001-4	DIBBELL CHRISTOPHER C	35748 VERDE VISTA WAY	\$28.00
362721002-5	WILLIS LINDA D	35734 VERDE VISTA WAY	\$28.00
362721003-6	CASTANEDA VANESSA	35720 VERDE VISTA WAY	\$28.00
362721004-7	SUSKI STEFANI M	35706 VERDE VISTA WAY	\$28.00
362721005-8	GONZALEZ DENNIS	35678 VERDE VISTA WAY	\$28.00
362721006-9	NAVARRO JESUS	35664 VERDE VISTA WAY	\$28.00
362721007-0	GINETE STEFFAN G	25095 BELLA OAKS ST	\$28.00
362721008-1	VEGA JESUS	25109 BELLA OAKS ST	\$28.00
362721009-2	HERNANDEZ GABRIEL M	25123 BELLA OAKS ST	\$28.00
362721010-2	ROSALES MARCUS B	25137 BELLA OAKS ST	\$28.00
362721011-3	POOL RICHARD C	25151 BELLA OAKS ST	\$28.00
362721012-4	HARRISON KENNETH G	25148 CEDAR RIDGE CT	\$28.00
362721013-5	TRUAX FAYETTE K NGUYEN	25134 CEDAR RIDGE CT	\$28.00
362721014-6	ARVIZO JOSE CHRISTIAN	25120 CEDAR RIDGE CT	\$28.00
362721015-7	REYES YVETTE L	25106 CEDAR RIDGE CT	\$28.00
362721016-8	BIALEK PAUL G	25092 CEDAR RIDGE CT	\$28.00
362721017-9	WILKERSON MARTIN DALE	25111 CEDAR RIDGE CT	\$28.00
362721018-0	SAFIR DAVID	25125 CEDAR RIDGE CT	\$28.00
362721019-1	TAGLIAVIA ROBERT JOSEPH	25139 CEDAR RIDGE CT	\$28.00
362721020-1	OHR SHAN LEE	25153 CEDAR RIDGE CT	\$28.00
362722001-7	HERNANDEZ BERTHA G	35732 CROSSROADS ST	\$28.00
362722002-8	POHLAND BRADFORD M	35718 CROSSROADS ST	\$28.00
362722003-9	BROWN CHARLES	35704 CROSSROADS ST	\$28.00
362722004-0	CAMPOS PEDRO	35690 CROSSROADS ST	\$28.00

APN	OWNER NAME	SITUS ADDRESS	2017 LEVY AMOUNT ⁽¹⁾
362722005-1	HARRIS JEANINE D	35676 CROSSROADS ST	\$28.00
362722006-2	WEST CHARLES D	35662 CROSSROADS ST	\$28.00
362722007-3	HERRERA HENRY A	35648 CROSSROADS ST	\$28.00
362722008-4	DIBERNARDO JENEVERA	35634 CROSSROADS ST	\$28.00
362722009-5	OHR SHAN LEE	35620 CROSSROADS ST	\$28.00
362722010-5	RAMIREZ WILLIAM R	35606 CROSSROADS ST	\$28.00
362722011-6	TAGULAO CAMILO R	35592 CROSSROADS ST	\$28.00
362722012-7	MOYNIHAN JAMES	35578 CROSSROADS ST	\$28.00
362722013-8	HUBBELL JAMES	35564 CROSSROADS ST	\$28.00
362722014-9	CALDERON ARTHUR	35550 CROSSROADS ST	\$28.00
362722015-0	ROSS JOHN A	35536 CROSSROADS ST	\$28.00
362722016-1	ALLEN MICHAEL J	35522 CROSSROADS ST	\$28.00
362722017-2	BEAZER HOMES HOLDINGS CORP	NO SITUS ADDRESS ON FILE	\$28.00
362730001-2	WILDOMAR SPRINGS	35712 CAPITOLA CT	\$28.00
362730002-3	WILDOMAR SPRINGS	35700 CAPITOLA CT	\$28.00
362730003-4	WILDOMAR SPRINGS	35688 CAPITOLA CT	\$28.00
362730004-5	WILDOMAR SPRINGS	35676 CAPITOLA CT	\$28.00
362730005-6	WILDOMAR SPRINGS	35664 CAPITOLA CT	\$28.00
362730006-7	WILDOMAR SPRINGS	35652 CAPITOLA CT	\$28.00
362730007-8	WILDOMAR SPRINGS	35640 CAPITOLA CT	\$28.00
362730008-9	WILDOMAR SPRINGS	35628 CAPITOLA CT	\$28.00
362730009-0	WILDOMAR SPRINGS	35631 CAPITOLA CT	\$28.00
362730010-0	WILDOMAR SPRINGS	35643 CAPITOLA CT	\$28.00
362730011-1	WILDOMAR SPRINGS	35655 CAPITOLA CT	\$28.00
362730012-2	WILDOMAR SPRINGS	35667 CAPITOLA CT	\$28.00
362730013-3	WILDOMAR SPRINGS	35679 CAPITOLA CT	\$28.00
362730014-4	WILDOMAR SPRINGS	35691 CAPITOLA CT	\$28.00
362730015-5	WILDOMAR SPRINGS	35703 CAPITOLA CT	\$28.00
362730016-6	WILDOMAR SPRINGS	35715 CAPITOLA CT	\$28.00
362730017-7	WILDOMAR SPRINGS	35720 CAPISTRANO ST	\$28.00
362730018-8	WILDOMAR SPRINGS	35708 CAPISTRANO ST	\$28.00
362730019-9	WILDOMAR SPRINGS	35696 CAPISTRANO ST	\$28.00
362730020-9	WILDOMAR SPRINGS	35684 CAPISTRANO ST	\$28.00
362730021-0	WILDOMAR SPRINGS	35672 CAPISTRANO ST	\$28.00
362730022-1	WILDOMAR SPRINGS	35660 CAPISTRANO ST	\$28.00
362730023-2	WILDOMAR SPRINGS	35648 CAPISTRANO ST	\$28.00
362730024-3	WILDOMAR SPRINGS	35636 CAPISTRANO ST	\$28.00
362730025-4	WILDOMAR SPRINGS	24041 MONTECITO DR	\$28.00
362730026-5	WILDOMAR SPRINGS	24053 MONTECITO DR	\$28.00
362730027-6	WILDOMAR SPRINGS	24065 MONTECITO DR	\$28.00
362730028-7	WILDOMAR SPRINGS	24077 MONTECITO DR	\$28.00
362730029-8	WILDOMAR SPRINGS	24089 MONTECITO DR	\$28.00
362730030-8	WILDOMAR SPRINGS	24101 MONTECITO DR	\$28.00
362730031-9	WILDOMAR SPRINGS	24113 MONTECITO DR	\$28.00
362730032-0	WILDOMAR SPRINGS	24125 MONTECITO DR	\$28.00
362731001-5	WILDOMAR SPRINGS	24134 MONTECITO DR	\$28.00
362731002-6	WILDOMAR SPRINGS	24122 MONTECITO DR	\$28.00
362731003-7	WILDOMAR SPRINGS	24110 MONTECITO DR	\$28.00
362731004-8	WILDOMAR SPRINGS	24098 MONTECITO DR	\$28.00
362731005-9	WILDOMAR SPRINGS	24086 MONTECITO DR	\$28.00
362731006-0	WILDOMAR SPRINGS	24074 MONTECITO DR	\$28.00
362731007-1	WILDOMAR SPRINGS	24062 MONTECITO DR	\$28.00
362731008-2	WILDOMAR SPRINGS	24050 MONTECITO DR	\$28.00
362731009-3	WILDOMAR SPRINGS	24038 MONTECITO DR	\$28.00
362731010-3	WILDOMAR SPRINGS	24026 MONTECITO DR	\$28.00
362731011-4	WILDOMAR SPRINGS	35597 CAPISTRANO ST	\$28.00
362731012-5	WILDOMAR SPRINGS	35609 CAPISTRANO ST	\$28.00
362731013-6	WILDOMAR SPRINGS	35621 CAPISTRANO ST	\$28.00
362731014-7	WILDOMAR SPRINGS	35633 CAPISTRANO ST	\$28.00

APN	OWNER NAME	SITUS ADDRESS	2017 LEVY AMOUNT ⁽¹⁾
362731015-8	WILDOMAR SPRINGS	35645 CAPISTRANO ST	\$28.00
362731016-9	WILDOMAR SPRINGS	35657 CAPISTRANO ST	\$28.00
362731017-0	WILDOMAR SPRINGS	35669 CAPISTRANO ST	\$28.00
362731018-1	WILDOMAR SPRINGS	35681 CAPISTRANO ST	\$28.00
362731019-2	WILDOMAR SPRINGS	35693 CAPISTRANO ST	\$28.00
365051004-8	ROSTAI MASOOD	32346 MISSION TR	\$33.00
365051005-9	STAUFFER BRUCE A	32360 MISSION TR	\$28.00
365051006-0	STAUFFER BRUCE A	32368 MISSION TR	\$28.00
365051007-1	STAUFFER BRUCE A	32372 MISSION TR	\$28.00
365051010-3	MADUENO UMBERTO CANO	32392 MISSION TR	\$28.00
365051014-7	OGDEN BRANDON	32301 WILDOMAR RD	\$28.00
365051015-8	ORTEGA MARCOS A	32329 WILDOMAR RD	\$28.00
365051016-9	MONTES SANDRA J	32351 WILDOMAR RD	\$28.00
365051017-0	SHANE DAVID	32357 WILDOMAR RD	\$33.00
365051018-1	RIOS CORNELIO C	32365 WILDOMAR RD	\$28.00
365051019-2	CRUMMY VIOLA	32381 WILDOMAR RD	\$28.00
365051022-4	HERNANDEZ CRISTOBAL	32399 WILDOMAR RD	\$28.00
365051023-5	THOR IVAN MILLER	32341 WILDOMAR RD	\$28.00
365051025-7	MCGINNESS PATRICK J	32299 WILDOMAR RD	\$28.00
365051027-9	JIMENEZ RODOLFO	32391 WILDOMAR RD	\$28.00
365051028-0	NEXT CENTURY SIMULATION INC	NO SITUS ADDRESS ON FILE	\$28.00
365051029-1	MADUENO UMBERTO CANO	32386 MISSION TRAIL	\$28.00
365052001-8	HT PROP	32260 WILDOMAR RD	\$28.00
365052002-9	HILL RHONEY L	32312 WILDOMAR RD	\$28.00
365052004-1	SWENSON JAMES R	32330 WILDOMAR RD	\$28.00
365052005-2	DYKSTRA JO ANN	32350 WILDOMAR ST	\$28.00
365052007-4	GALLEGOS VERA ROSE	32395 VALLEY VIEW DR	\$33.00
365052008-5	LEE IRMA	32372 WILDOMAR RD	\$28.00
365052009-6	FIKES PHILIP	20870 SYLVESTER RD	\$28.00
365052010-6	COOK MALCOLM P	20890 SYLVESTER RD	\$28.00
365052012-8	FOGEL BETTY	32365 VALLEY VIEW RD	\$28.00
365052013-9	GOMEZ JAVIER	32311 VALLEY VIEW DR	\$28.00
365052014-0	MARTINEZ JUAN P	32369 VALLEY VIEW AVE	\$28.00
365052015-1	SHINER JONATHAN D	32389 VALLEY VIEW RD	\$28.00
365052016-2	SANCHEZ ANTONIO	32391 VALLEY VIEW AVE	\$28.00
365052017-3	CRAVENS RODNEY A	32316 WILDOMAR RD	\$28.00
365052018-4	GIBSON ERNEST	32320 WILDOMAR RD	\$28.00
365052019-5	KENNEDY BRIAN EVERETT	NO SITUS ADDRESS ON FILE	\$28.00
365052020-5	KENNEDY BRIAN EVERETT	NO SITUS ADDRESS ON FILE	\$28.00
365052021-6	KENNEDY BRIAN EVERETT	NO SITUS ADDRESS ON FILE	\$28.00
365052022-7	COMPARAN TRINIDAD N	32305 VALLEY VIEW AVE	\$28.00
365052023-8	CASTILLO MAURICIO	32358 WILDOMAR RD	\$28.00
365052024-9	BARRERA MAURICIO	32364 WILDOMAR RD	\$28.00
365053002-2	LLAMAS ALBERTO	32308 VALLEY VIEW DR	\$28.00
365053003-3	WOOD GEORGE PAYNE	32332 VALLEY VIEW DR	\$28.00
365053004-4	TENORIO ROGELIO	32370 VALLEY VIEW AVE	\$28.00
365053005-5	KAZAN FLORENCE F	32374 VALLEY VIEW RD	\$28.00
365053006-6	BOYD RUBY C	32376 VALLEY VIEW AVE	\$28.00
365053007-7	LOPEZ ERNESTO	32386 VALLEY VIEW AVE	\$28.00
365053008-8	RAMIREZ CARLOS T	32394 VALLEY VIEW RD	\$28.00
365053009-9	RAMIREZ CARLOS T	NO SITUS ADDRESS ON FILE	\$28.00
365053010-9	KAHL BRIAN D	32175 LAKEVIEW TERRACE	\$28.00
365053011-0	SEGURA EDWIN ROSALIO	32185 LAKEVIEW TERRACE	\$28.00
365053012-1	ARTOLA HILARIO	32199 LAKEVIEW TER	\$28.00
365053013-2	LLAMAS JUANA	32205 LAKEVIEW TER	\$28.00
365053014-3	SIEFERD RAYMOND & SHARON REV LIVING TRUST	32211 LAKEVIEW TER	\$28.00
365053015-4	HELM BOB	32219 LAKEVIEW TER	\$28.00
365053016-5	HELM BOB	32227 LAKEVIEW TER	\$28.00
365053017-6	GARDNER BRIAN	NO SITUS ADDRESS ON FILE	\$28.00

APN	OWNER NAME	SITUS ADDRESS	2017 LEVY AMOUNT ⁽¹⁾
365053018-7	GARDNER BRIAN	NO SITUS ADDRESS ON FILE	\$28.00
365053019-8	U S BANK	32239 LAKEVIEW TER	\$28.00
365053020-8	BOTTO ANTHONY	32259 LAKEVIEW TER	\$28.00
365053021-9	CONTRERAS FRANCISCO	32210 VALLEY VIEW RD	\$28.00
365053022-0	CARTWRIGHT CHALMER	20907 MALAGA RD	\$28.00
365053023-1	GORECKI VERA ANNA	20931 MALAGA RD	\$28.00
365061001-6	ELHAWARY ZEINAB FAMILY LIVING TRUST	32410 MISSION TR	\$28.00
365061002-7	ELHAWARY MOHAMED	NO SITUS ADDRESS ON FILE	\$28.00
365061003-8	ELHAWARY MOHAMED	32420 MISSION TR	\$28.00
365061004-9	RAMIREZ JESSIE M	20825 SYLVESTER RD	\$28.00
365061005-0	SWENSON TINA	20835 SYLVESTER RD	\$28.00
365061006-1	CARINO JANE E	20831 SYLVESTER RD	\$28.00
365061007-2	ROLFE CRAIG	20855 SYLVESTER RD	\$28.00
365061008-3	LEMUS ISRAEL	20871 SYLVESTER RD	\$28.00
365061009-4	NICHOLS BRANDON K	20877 SYLVESTER RD	\$28.00
365061010-4	ILAMI SIAMAK	20885 SYLVESTER RD	\$28.00
365061011-5	SIERRA CRESENCIA	NO SITUS ADDRESS ON FILE	\$28.00
365061012-6	SIERRA CRESENCIA	20907 SYLVESTER ST	\$28.00
365061013-7	SIERRA CRESENCIA	20915 SYLVESTER RD	\$28.00
365061014-8	SIERRA CRESENCIA	NO SITUS ADDRESS ON FILE	\$28.00
365061015-9	SIERRA CRESENCIA	20935 SYLVESTER RD	\$28.00
365061016-0	MORA CHAD	20961 SYLVESTER RD	\$28.00
365061019-3	KARASOULAS EVARISTA A	32341 LAKEVIEW TER	\$28.00
365061020-3	CAVENDER DAREL	32365 LAKEVIEW TER	\$28.00
365061021-4	JACOBSON ROBERT D	21028 MARIPOSA RD	\$28.00
365061022-5	JACOBSON ROBERT D	21000 MARIPOSA RD	\$28.00
365061023-6	MARRON MARIO	20990 MARIPOSA RD	\$28.00
365061024-7	CALVILLO BALDO	20976 MARIPOSA RD	\$28.00
365061025-8	HU WENLING	20960 MARIPOSA RD	\$28.00
365061026-9	PHILLIPS JOHN DEAN	20950 MARIPOSA RD	\$28.00
365061027-0	JUAREZ ANTONIO	20930 MARIPOSA RD	\$28.00
365061028-1	RANDOLPH KEVIN K	32430 MISSION TR	\$33.00
365061029-2	RANDOLPH KEVIN K	NO SITUS ADDRESS ON FILE	\$33.00
365061032-4	PABON MOISES	20985 SYLVESTER RD	\$28.00
365061033-5	HERNANDEZ VENANCIO LEAL	32305 LAKEVIEW TER	\$28.00
365061034-6	RANDOLPH KEVIN K	32444 MISSION TR	\$33.00
365062001-9	SMITH ROGER	21020 ELBERTA RD	\$28.00
365062002-0	SHAY BRADLEY C	32441 LAKEVIEW TER	\$28.00
365062003-1	ANDRADE HECTOR OCTAVIO	32429 LAKEVIEW TER	\$28.00
365062004-2	SHAY COREY	32411 LAKEVIEW TER	\$28.00
365062005-3	CAVENDER DAREL	32385 LAKEVIEW TER	\$28.00
365062006-4	NEWLAND JOHN KEITH	21013 MARIPOSA RD	\$28.00
365062007-5	STOCKI MICHAEL	20993 MARIPOSA RD	\$28.00
365062008-6	LIBONGCO MARIA	20975 MARIPOSA RD	\$28.00
365062009-7	CARSON PROP MANAGEMENT	20951 MARIPOSA RD	\$28.00
365062010-7	ZINGG MICHAEL	20935 MARIPOSA RD	\$28.00
365062011-8	LAKESHORE HOLDINGS	NO SITUS ADDRESS ON FILE	\$28.00
365062013-0	AMBRIS AMADOR	20942 ELBERTA RD	\$28.00
365062014-1	GOMEZ STEVE ANTHONY	20940 ELBERTA RD	\$28.00
365062015-2	LARA CARLOS	20950 ELBERTA RD	\$28.00
365062017-4	LEYVA JOHN ONECIMO	21008 ELBERTA RD	\$28.00
365062018-5	WYLES JOANN	32494 MISSION TR	\$28.00
365062019-6	BAKER CHARLES LARRY	20958 ELBERTA RD	\$28.00
365062020-6	LEO ROBERT L	20980 ELBERTA RD	\$28.00
365071002-8	GONZALEZ EVA	32176 LAKEVIEW TER	\$28.00
365071003-9	AGUILAR DIOSELINA	32186 LAKEVIEW TER	\$28.00
365071004-0	FERRIER ELISA M	32206 LAKEVIEW TER	\$28.00
365071005-1	LACAYO RUDOLPH J	32208 LAKEVIEW TER	\$28.00
365071006-2	LACAYO RUDOLPH J	32234 LAKEVIEW TER	\$28.00

APN	OWNER NAME	SITUS ADDRESS	2017 LEVY AMOUNT ⁽¹⁾
365071008-4	HARDING ROLLAND	32250 LAKEVIEW TERRACE	\$28.00
365071009-5	HARDING ROLLAND	32240 LAKEVIEW TERRACE	\$28.00
365072001-0	SANDOVAL VICENTE M	32305 MESA DR	\$28.00
365072002-1	CHAKOS CHRISTOPHER J	32310 LAKEVIEW TER	\$28.00
365072003-2	CARPENTER JUDY K	32330 LAKEVIEW TER	\$28.00
365072004-3	CARLIN GEORGIA M	32354 LAKEVIEW TER	\$28.00
365072005-4	CARLIN GEORGIA M	32366 LAKEVIEW TER	\$28.00
365072006-5	PINEDA CECILIO	32385 MESA DR	\$28.00
365072007-6	HULETT DRINDA	32365 MESA DR	\$33.00
365072011-9	SANDOVAL VICENTE M	32309 MESA DR	\$28.00
365072012-0	KROT MARY T	NO SITUS ADDRESS ON FILE	\$28.00
365072014-2	CARLIN GEORGIA M	32332 MESA DR	\$28.00
365081001-8	DUBON FREDDY M	32420 LAKEVIEW TER	\$28.00
365081002-9	DIAZ ROBIN	NO SITUS ADDRESS ON FILE	\$28.00
365081003-0	DIAZ ROBIN	32440 LAKEVIEW TER	\$28.00
365081004-1	CASSAB JOHN STEPHEN	32450 LAKEVIEW TER	\$28.00
365081008-5	BUGARIN ONOFRE	NO SITUS ADDRESS ON FILE	\$28.00
365081009-6	PIKE KASEY	32391 MESA DR	\$28.00
365081010-6	AGUILAR LUCIA	32389 MESA DR	\$28.00
365082002-2	GARCIA ARTURO	32530 LAKEVIEW TER	\$28.00
365082003-3	CUEVAS ALBERTO	32540 LAKEVIEW TER	\$28.00
365082004-4	OLSEN ERIC	32548 LAKEVIEW TERRACE	\$28.00
365082005-5	XIAO WEIPING	32550 LAKEVIEW TER	\$28.00
365082006-6	GARCIA MICHAEL A	32558 LAKEVIEW TER	\$28.00
365082008-8	LITA HECTOR H	NO SITUS ADDRESS ON FILE	\$28.00
365082009-9	LITA HECTOR H	32555 MESA DR	\$28.00
365082010-9	COLIN ADRIAN PLATA	32521 MESA DR	\$28.00
365082020-8	BOYES U BERNICE	32480 LAKEVIEW TER	\$28.00
365082022-0	ROLICH BETTY LOU	32480 MESA DR	\$28.00
365082024-2	SEWELL ROBERT F	21190 SEDCO BLV	\$28.00
365082025-3	LITA HECTOR HUGO	32511 MESA DR	\$28.00
365082027-5	LAMBERT EDWARD L	32501 MESA DR	\$28.00
365091001-9	FRITZ WESLEY T	32512 WILDOMAR RD	\$28.00
365091002-0	RIVAS MARIA DELROSARIO S	21011 ELBERTA RD	\$28.00
365091004-2	RIVERA REYES BUSTOS	32514 WILDOMAR RD	\$28.00
365091005-3	LOPEZ ENRIQUE CHRISTIAN	21157 ELBERTA RD	\$28.00
365091006-4	CAVENDER DAREL	32479 LAKEVIEW TER	\$28.00
365091007-5	GRESKI JEAM M	32475 LAKEVIEW TER	\$28.00
365091008-6	GRESKI JEAM M	32489 LAKEVIEW TERRACE	\$28.00
365091009-7	EASY RM	32513 LAKEVIEW TER	\$28.00
365091010-7	LOPEZ MIGUEL PEREZ	32519 LAKEVIEW TER	\$28.00
365091011-8	LEIGH RICHARD	32521 LAKEVIEW TER	\$28.00
365091012-9	MAYORAL JOSE ANTONIO	32525 LAKEVIEW TER	\$28.00
365091013-0	POIRIER EARL R	32526 WILDOMAR RD	\$28.00
365091014-1	H O E INV INC	32524 WILDOMAR RD	\$28.00
365091015-2	KOCH ROBERT PAUL	32520 WILDOMAR RD	\$28.00
365091016-3	OHAGAN GREGORY	32518 WILDOMAR RD	\$33.00
365091017-4	BONNER ISIDRA	32516 WILDOMAR RD	\$28.00
365091018-5	HERNANDEZ JUAN GOMEZ	32522 WILDOMAR RD	\$28.00
365091019-6	RIVAS ALFONSO MENDEZ	21037 ELBERTA RD	\$28.00
365091020-6	MELTON JAMES E	21015 ELBERTA RD	\$28.00
365092001-2	PORRAS JORGE M	32473 WILDOMAR RD	\$28.00
365092002-3	ALTMAN DEBRA	32485 WILDOMAR RD	\$28.00
365092003-4	SKENDROVICH RICHARD	32489 WILDOMAR RD	\$28.00
365092004-5	AMBROCIO ROLANDO PEREZ	32493 WILDOMAR RD	\$28.00
365092005-6	TORGESON GILBERT L	32501 WILDOMAR RD	\$28.00
365092006-7	ALVAREZ RODRIGO	32505 WILDOMAR RD	\$28.00
365092007-8	VINDIOLA RUDY	32509 WILDOMAR RD	\$28.00
365092008-9	CASTILLO AURORA	32513 WILDOMAR RD	\$28.00

APN	OWNER NAME	SITUS ADDRESS	2017 LEVY AMOUNT ⁽¹⁾
365092009-0	COX FELIPE TOC	32519 WILDOMAR RD	\$28.00
365092010-0	OLSEN PAULA I	32523 WILDOMAR RD	\$28.00
365092011-1	WOODWARD EVELYN J	32527 WILDOMAR RD	\$28.00
365092014-4	TERRILL NESTOR M	32490 CRESCENT AVE	\$28.00
365092015-5	CAMACHO JUAN	32486 CRESCENT AVE	\$28.00
365092016-6	RIEM LAURETTA MARY	32480 CRESCENT AVE	\$28.00
365092017-7	FRYMAN BRANDON	32476 CRESCENT AVE	\$28.00
365092018-8	GOMEZ LIMON REGINO	32504 CRESCENT AVE	\$28.00
365092020-9	DORANTES JORGE I	32548 CRESCENT AVE	\$28.00
365092021-0	DALLIN	32544 CRESCENT AVE	\$28.00
365092022-1	IMPERIAL PROP INV	32540 CRESCENT AVE	\$28.00
365092023-2	VALENCIA JUAN A	32530 CRESCENT AVE	\$28.00
365092024-3	LEWIS KENNETH MICHAEL	32500 CRESCENT AVE	\$28.00
365092028-7	MENDOZA VICTOR	32541 WILDOMAR RD	\$28.00
365092029-8	BRUCE DOLORES M	NO SITUS ADDRESS ON FILE	\$28.00
365092030-8	THORNTON GARA J	32510 CRESCENT AVE	\$33.00
365092031-9	ASAY RAYMOND S	32506 CRESCENT AVE	\$28.00
365092032-0	SOLANO REY	32522 CRESCENT AVE	\$28.00
365092033-1	THORNTON GARA J	NO SITUS ADDRESS ON FILE	\$33.00
365092034-2	HERNANDEZ DANIEL AGUIRRE	32531 WILDOMAR RD	\$28.00
365093001-5	MEDINA JESUS A	32505 CRESCENT AVE	\$28.00
365093002-6	LAASCH HERBERT K	32511 CRESCENT AVE	\$28.00
365093003-7	LAASCH HERBERT K	32521 CRESCENT AVE	\$28.00
365093004-8	LAASCH HERBERT K	32531 CRESENT AVE	\$28.00
365093005-9	MORAN JUDITH	32539 CRESCENT AVE	\$28.00
365093006-0	NICKOL NORMA C	32543 CRESCENT AVE	\$28.00
365093007-1	LOZA GERARDO GARFIAS	32549 CRESCENT AVE	\$28.00
365093010-3	VELA BETSABE	32542 MISSION TR	\$28.00
365093011-4	BJORN JOHN M	32538 MISSION TR	\$28.00
365093012-5	LANE DONALD	32534 MISSION TR	\$28.00
365093013-6	ROCHA SALVADOR	32532 MISSION TR	\$28.00
365093014-7	MEDINA JESUS A	32526 MISSION TR	\$28.00
365093015-8	RIEM LAURETTA M	32501 CRESCENT AVE	\$28.00
365093016-9	PATEL MUKESH K	32510 MISSION TR	\$28.00
365101001-9	PHILLIPS VIRGINIA M	32535 LAKEVIEW TER	\$33.00
365101002-0	GARCIA JESUS	32549 LAKEVIEW TER	\$28.00
365101003-1	ARROYO GUILLERMO	32557 LAKEVIEW TER	\$28.00
365101004-2	AYALA RAFAEL	32563 LAKEVIEW TER	\$28.00
365101005-3	CAVENDER DAREL	32567 LAKEVIEW TER	\$28.00
365101006-4	HASTINGS NICOLE	32573 LAKEVIEW TER	\$28.00
365101007-5	ARROYO JESUS	21138 SEDCO BLV	\$28.00
365101010-7	EVANGELICAL 7TH DAY BAP CH LAKE ELSINORE	32580 WILDOMAR RD	\$28.00
365101011-8	ZARATE JESUS	32576 WILDOMAR RD	\$28.00
365101012-9	BOOTH MARY ADELINE	NO SITUS ADDRESS ON FILE	\$28.00
365101013-0	BOOTH MARY ADELINE	NO SITUS ADDRESS ON FILE	\$28.00
365101014-1	BOOTH MARY ADELINE	32568 WILDOMAR RD	\$28.00
365101015-2	GARAIX DAVY	32562 WILDOMAR RD	\$28.00
365101018-5	ROGALLA WAYNE E	32546 WILDOMAR RD	\$28.00
365101019-6	KAZAN DAVID	32544 WILDOMAR RD	\$28.00
365101020-6	DTB PROP	NO SITUS ADDRESS ON FILE	\$28.00
365101021-7	DTB PROP	21128 SEDCO BLV	\$28.00
365101022-8	ZARATE JESUS	NO SITUS ADDRESS ON FILE	\$28.00
365101023-9	MOORE BRIAN K	32556 WILDOMAR RD	\$28.00
365102001-2	VENTURA MARIA LOURDES	32551 WILDOMAR RD	\$28.00
365102002-3	SEGEDY MARK A	32555 WILDOMAR RD	\$28.00
365102003-4	CHILDERS ROGER	32561 WILDOMAR RD	\$28.00
365102004-5	ROCHA ALFREDO S	32565 WILDOMAR RD	\$33.00
365102005-6	LLAMAS ALBERTO	32571 WILDOMAR RD	\$28.00
365102006-7	FRANCO RENE A	32575 WILDOMAR RD	\$28.00

APN	OWNER NAME	SITUS ADDRESS	2017 LEVY AMOUNT ⁽¹⁾
365102007-8	DELAPENA FERNANDO PEREZ	32579 WILDOMAR RD	\$28.00
365102009-0	RIEM LAURETTA M	21110 SEDCO BLV	\$28.00
365102010-0	WHITSON JEAN L	21076 SEDCO BLV	\$28.00
365102011-1	ROGALLA WAYNE E	21062 SEDCO BLV	\$28.00
365102012-2	LOZA BALDEMAR	21058 SEDCO BLV	\$28.00
365102013-3	MEYERS JEFFERY JOHN	32590 CRESCENT AVE	\$28.00
365102014-4	ALLEN AMANDA	32586 CRESCENT AVE	\$28.00
365102015-5	SCOGGINS NELLIE	32578 CRESCENT AVE	\$28.00
365102016-6	ROJAS STEVEN	32568 CRESCENT AVE	\$28.00
365102017-7	MOORE LAVERNE	32564 CRESCENT AVE	\$28.00
365102018-8	RIEM LAURETTA M	32560 CRESCENT AVE	\$28.00
365102019-9	RIEM LAURETTA M	32556 CRESCENT AVE	\$28.00
365102020-9	ARIAS SYLVIA	32552 CRESCENT AVE	\$28.00
365102021-0	CABRAL PAUL Z	32569 WILDOMAR RD	\$28.00
365102022-1	SANCHEZ ROSSE M	32583 WILDOMAR RD	\$28.00
365102023-2	JOHANSSON KRISTINA L	32585 WILDOMAR RD	\$28.00
365103001-5	BRAY ROBERT E	32551 CRESCENT AVE	\$28.00
365103002-6	VILLANUEVA FRANCISCO J	32555 CRESCENT AVE	\$28.00
365103003-7	HILL GREGORY	32559 CRESCENT AVE	\$28.00
365103004-8	HERRERA LORENA	32563 CRESCENT AVE	\$28.00
365103005-9	ALVAREZ ADAM	32565 CRESCENT AVE	\$28.00
365103006-0	FRABASILIO MICHEAL	32569 CRESCENT AVE	\$28.00
365103007-1	CARRILLO ALFREDO	32567 CRESCENT AVE	\$28.00
365103008-2	FEELEY JAMES J	32575 CRESCENT AVE	\$28.00
365103009-3	JAIMES ALEJANDRO LOPEZ	32581 CRESCENT AVE	\$28.00
365103010-3	BENNISH LON G	32587 CRESCENT AVE	\$28.00
365103011-4	ROJAS MARTIMIANO SANTIAGO	32591 CRESCENT AVE	\$28.00
365103012-5	HT PROP	21054 SEDCO BLV	\$28.00
365103013-6	KOCH ROBERT P	21034 SEDCO BLV	\$28.00
365103014-7	LOPEZ ALVARO MERIDA	21024 SEDCO BLV	\$28.00
365103015-8	CASILLAS PABLO ANTONIO	NO SITUS ADDRESS ON FILE	\$28.00
365103016-9	CASILLAS EDUARDO	32590 MISSION TR	\$28.00
365103017-0	PEREA M TRINIDAD	NO SITUS ADDRESS ON FILE	\$28.00
365103018-1	ORTIZ MARIA	32584 MISSION TR	\$28.00
365103019-2	ALONSO LUCIO	32580 MISSION TR	\$28.00
365103020-2	ALONSO LUCIO	NO SITUS ADDRESS ON FILE	\$28.00
365103021-3	LOPEZ ROSE G	32576 MISSION TR	\$28.00
365103022-4	BEDOLLA JUVENTINO O	32574 MISSION TRAIL	\$28.00
365103023-5	DRAKE ENRIQUETA	32572 MISSION TR	\$28.00
365103024-6	BARBU ROGER LEE	32566 MISSION TR	\$28.00
365103025-7	SCHAFFER JOHN D	32560 MISSION TR	\$28.00
365103032-3	RAHE WILLIAM H	32554 MISSION TR	\$28.00
365103033-4	RAHE WILLIAM H	NO SITUS ADDRESS ON FILE	\$28.00
365111001-0	PANIAGUA RAFAEL	21025 SEDCO BLV	\$28.00
365111002-1	JACOBS VIOLET	NO SITUS ADDRESS ON FILE	\$28.00
365111003-2	FOLGER MONTIE W	32667 CRESCENT AVE	\$28.00
365111004-3	SKENDROVICH RICHARD	32681 CRESCENT AVE	\$28.00
365111005-4	BLANKENSHIP HAROLD FREDERICK	32687 CRESCENT AVE	\$28.00
365111006-5	LAKEVIEW EVANGELICAL METHODIST CHURCH	32691 CRESCENT AVE	\$28.00
365111007-6	EVANGELICAL METHODIST CHURCH	32741 CRESCENT AVE	\$28.00
365111008-7	ANAGNOSTOU NICKOLAS V	32745 CRESCENT AVE	\$28.00
365111009-8	ANAGNOSTOU NICKOLAS V	32780 MISSION TR	\$28.00
365111010-8	LAKEVIEW CHAPEL EVANGELICAL METHODIST CH	NO SITUS ADDRESS ON FILE	\$28.00
365111011-9	LAKEVIEW CHAPEL EVANGELICAL METHODIST CH	NO SITUS ADDRESS ON FILE	\$28.00
365111012-0	EVANGELICAL METHODIST CHURCH	32700 MISSION TR	\$28.00
365111013-1	LAKEVIEW CHAPEL EVANGELICAL METHODIST CH	32690 MISSION TR	\$28.00
365111014-2	DIAZ FRANCISCO L	32680 MISSION TR	\$28.00
365111015-3	DIAZ FRANCISCO L	32666 MISSION TR	\$28.00
365111016-4	FOGEL DONALD	32654 MISSION TR	\$33.00

APN	OWNER NAME	SITUS ADDRESS	2017 LEVY AMOUNT ⁽¹⁾
365111017-5	ARROYO CARLOS	32640 MISSION TRAIL	\$28.00
365111018-6	BAKER MARC W	32620 MISSION TR	\$28.00
365112001-3	GRANT CHARLES F	21061 SEDCO BLV	\$33.00
365112002-4	LARA CARLOS E	21067 SEDCO BLV	\$28.00
365112003-5	CAPERTON THOMAS EUGENE	21075 SEDCO BLV	\$28.00
365112004-6	KORANDO ALLEN L	21081 SEDCO BLV	\$28.00
365112005-7	SHAW EUGENIA	21095 SEDCO BLV	\$28.00
365112010-1	SANCHEZ SILVIA	32776 CRESCENT AVE	\$28.00
365112011-2	ALFARO AMADOR	32770 CRESCENT AVE	\$28.00
365112012-3	RIEFFEL COLE ANDREW	32752 CRESCENT AVE	\$33.00
365112013-4	STEIN MAX	32712 CRESCENT AVE	\$28.00
365112014-5	CERECER ROSA H	32690 CRESCENT AVE	\$33.00
365112015-6	SKENDROVICH RICHARD S	32684 CRESCENT AVE	\$28.00
365112016-7	ANAGNOSTOU JOHN N	32670 CRESCENT AVE	\$28.00
365112017-8	ORTIZ DANIEL	32741 WILDOMAR RD	\$28.00
365112018-9	CLORE LORY M	32685 WILDOMAR RD	\$28.00
365112019-0	AVILA ADRIAN	32751 WILDOMAR RD	\$28.00
365112020-0	PARRISH BRUCE A	32781 WILDOMAR RD	\$28.00
365112021-1	GARCIA MARGARITA H	32689 WILDOMAR RD	\$28.00
365112022-2	VELIZ RUMINA	32675 WILDOMAR RD	\$28.00
365112025-5	DE LEON GERSON	32653 WILDOMAR RD	\$33.00
365113001-6	DEGHETTO CHARLES	21107 SEDCO BLV	\$28.00
365113002-7	SALDATE DYLAN K	21111 SEDCO BLV	\$28.00
365113003-8	LLAMAS JOSE	21125 SEDCO BLV	\$28.00
365113009-4	ROGALLA WAYNE	32741 LAKEVIEW TER	\$28.00
365113010-4	MORTIMER GAYE ANN	32771 LAKEVIEW TER	\$28.00
365113011-5	BRANTLEY THELMA RUTH	32781 LAKEVIEW TER	\$28.00
365113012-6	VOLLAN GARY L	32791 LAKEVIEW TER	\$28.00
365113013-7	RAMIREZ ABEL	NO SITUS ADDRESS ON FILE	\$28.00
365113014-8	RAMIREZ ABEL	NO SITUS ADDRESS ON FILE	\$28.00
365113015-9	BANFILL DOUGLAS W	32772 WILDOMAR RD	\$28.00
365113017-1	IMPERIAL PROP INV	32650 WILDOMAR RD	\$28.00
365113018-2	BURGESS TOM L	NO SITUS ADDRESS ON FILE	\$28.00
365113019-3	MORENO SHIRLEY JEAN	32695 LAKEVIEW TERRACE	\$33.00
365113020-3	BRANSON DONNA ALINE	32691 LAKEVIEW TER	\$28.00
365113021-4	AGUIRRE GILBERT D	32715 LAKEVIEW TER	\$28.00
365113022-5	ZHANG WEI	32703 LAKEVIEW TER	\$33.00
365113027-0	MADERA ELISEO	32700 WILDOMAR RD	\$28.00
365113028-1	MALVEAUX CARL	32680 WILDOMAR RD	\$28.00
365113029-2	LORENZO ALFONSO	21143 SEDCO BLV	\$28.00
365113030-2	FLINT DANIEL KEVIN	32661 LAKEVIEW TER	\$33.00
365113035-7	TERRY JACOB	32673 LAKEVIEW TER	\$28.00
365113036-8	176 PROP	32685 LAKEVIEW TER	\$28.00
365121002-2	BARRON NORBERTO	32673 MESA DR	\$28.00
365121003-3	VALEK KAREN	32677 MESA DR	\$28.00
365121004-4	SWANCUTT JOY	32683 MESA DR	\$33.00
365121005-5	BROWN JACQUELINE	21192 LA CIENEGA DR	\$28.00
365121008-8	RIEM LAURETTA M	32648 LAKEVIEW TER	\$28.00
365121009-9	RAMIREZ JOSE G	32640 LAKEVIEW TER	\$28.00
365121019-8	ACOSTA JULIAN A	32690 LAKEVIEW TER	\$28.00
365121020-8	ARIZMENDI JOSE A	32657 MESA DR	\$28.00
365121023-1	RIEM LAURETTA M	NO SITUS ADDRESS ON FILE	\$28.00
365121025-3	HADLEY SCOTT C	32665 MESA DR	\$28.00
365121026-4	TORBETT GLENN	32670 LAKEVIEW TR	\$28.00
365121027-5	TORBETT GLENN E	32648 LAKEVIEW TER	\$28.00
365121028-6	SEWELL ROBERT F	NO SITUS ADDRESS ON FILE	\$28.00
365122001-4	RITTER KAREN	32686 MESA DR	\$28.00
365122002-5	EL MAR DRIVE	32696 MESA DR	\$28.00
365122003-6	HESSLER NORMA LUZ	32700 MESA DR	\$28.00

APN	OWNER NAME	SITUS ADDRESS	2017 LEVY AMOUNT ⁽¹⁾
365122004-7	LACAYO RUDOLPH J	32716 MESA DR	\$28.00
365122008-1	WINSTON CARL L	32732 MESA DR	\$28.00
365123001-7	HALLIBURTON VELMA LINE	21190 LA CIENEGA DR	\$28.00
365123002-8	BURKETT JOHN P	32721 MESA DR	\$28.00
365123003-9	BENNETT JOSEPH A	NO SITUS ADDRESS ON FILE	\$33.00
365123004-0	BENNETT JOSEPH ARTHUR	32729 MESA DR	\$33.00
365123005-1	BENNETT JOSEPH A	NO SITUS ADDRESS ON FILE	\$33.00
365123006-2	QUIJANO JOAN FRANCES	21235 TOKAY RD	\$28.00
365123007-3	RUSH LAURIE	32790 LAKEVIEW TER	\$33.00
365123008-4	CLARK SHARON JANET	32770 LAKEVIEW TER	\$28.00
365123009-5	KRAEMER ROBERT S	32754 LAKE VIEW TER	\$28.00
365123010-5	MACIAS RAMIREZ JUAN ANTONIO	32742 LAKEVIEW TER	\$28.00
365123011-6	BALTIMORE NILES PATRICK	32738 LAKEVIEW TER	\$33.00
365123012-7	SANTACRUZ ALICIA	32700 LAKEVIEW TER	\$28.00
365123013-8	REED JAMES H	32706 LAKEVIEW TER	\$28.00
365123014-9	STILES SCOTT A	32702 LAKEVIEW TER	\$33.00
365131001-2	RAMOS JOHN L	32795 CRESCENT AVE	\$28.00
365131003-4	SANCHEZ TRINIDAD	32920 MISSION TR	\$28.00
365131004-5	SANCHEZ TRINIDAD	NO SITUS ADDRESS ON FILE	\$28.00
365131005-6	SANTIAGO MARIA IRENE	32880 MISSION TRAIL	\$28.00
365131006-7	BJORN JOHN M	32860 MISSION TR	\$28.00
365131007-8	WOODY	32840 MISSION TR	\$28.00
365131008-9	HELTON TROY	32790 MISSION TR	\$33.00
365131010-0	GIST JAMES G	32821 CRESCENT AVE	\$28.00
365131011-1	LEWIS GINA M	32820 MISSION TR	\$28.00
365131012-2	LEWIS GINA M	32800 MISSION TR	\$28.00
365131013-3	BJORN JOHN M	32870 MISSION TR	\$28.00
365131014-4	BRINKMANN HEINRICH	32865 CRESCENT AVE	\$33.00
365132001-5	ZUBIATE ROSA ELENA	32829 WILDOMAR RD	\$28.00
365132002-6	SKENDROVICH RICHARD S	32839 WILDOMAR RD	\$28.00
365132003-7	SKENDROVICH RICHARD S	32849 WILDOMAR RD	\$28.00
365132004-8	MATA ESTELA	32859 WILDOMAR RD	\$28.00
365132005-9	BRUCE DOLORES	32869 WILDOMAR RD	\$28.00
365132006-0	PHAN DUC C	32879 WILDOMAR RD	\$28.00
365132007-1	DONOVAN SHARON L	32891 WILDOMAR RD	\$28.00
365132008-2	MEZA RICARDO	32921 WILDOMAR RD	\$28.00
365132009-3	HUNT WANDA JEAN	32925 WILDOMAR RD	\$28.00
365132010-3	VOLLAN CLOVA D	32929 WILDOMAR RD	\$28.00
365132011-4	VOLLAN DENNIS	32941 WILDOMAR RD	\$28.00
365132015-8	MORAN CARLOS	32970 CRESCENT AVE	\$28.00
365132016-9	OLMOS RAUL A	32934 CRESCENT AVE	\$28.00
365132017-0	JUHAS CARLOS	32927 CRESCENT AVE	\$28.00
365132018-1	THPI ACQUISITION HOLDINGS	32903 CRESCENT AVE	\$28.00
365132019-2	SIZEMORE DEBORAH	32901 CRESCENT AVE	\$28.00
365132020-2	HERNANDEZ CONCEPCION	32897 CRESCENT AVE	\$28.00
365132021-3	SUAREZ AMADA	32890 CRESCENT AVE	\$28.00
365132022-4	LANGSETH DAVID W	32876 CRESCENT AVE	\$28.00
365132027-9	ORTEGA FLORENTINO	32945 WILDOMAR RD	\$28.00
365132028-0	VILLARREAL ANGEL E	NO SITUS ADDRESS ON FILE	\$28.00
365132032-3	VALENTIN NICHOLAS R	32935 WILDOMAR RD	\$28.00
365132033-4	SIERRA IGNACIO	32980 CRESCENT AVE	\$28.00
365132034-5	ALFARO PROP INV	32995 WILDOMAR RD	\$28.00
365132035-6	FOSS MICHAEL G	32990 CRESCENT AVE	\$33.00
365132038-9	MOORE STEWART LEE	32800 CRESCENT AVE	\$28.00
365132039-0	SOTELO JESUS	32820 CRESCENT AVE	\$33.00
365132040-0	CASTER CASEY ROBBIN	32580 CRESCENT AVE	\$33.00
365132041-1	ESPINOZA JOEL TERRONES	32965 WILDOMAR RD	\$28.00
365132042-2	SOTH ROSA	32975 WILDOMAR RD	\$28.00
365141003-5	FERREE PATRICK WILLIAM	32831 VALLEYVIEW AVE	\$33.00

APN	OWNER NAME	SITUS ADDRESS	2017 LEVY AMOUNT ⁽¹⁾
365141007-9	CISNEROS JULIO	32911 VALLEY VIEW AVE	\$28.00
365141008-0	WILT EMMA P	32921 VALLEY VIEW AVE	\$28.00
365141009-1	BETTERWORKS	32941 VALLEY VIEW AVE	\$28.00
365141010-1	PACHECO TRIXY	32949 VALLEY VIEW AVE	\$28.00
365141011-2	PACHECO TRIXY	32951 VALLEY VIEW AVE	\$28.00
365141013-4	BENITEZ SERGIO	21190 OLIVE ST	\$28.00
365141014-5	FLORES RAUL	21180 OLIVE ST	\$28.00
365141015-6	UNDERWOOD SON JU TRUST	21162 OLIVE ST	\$28.00
365141016-7	MORENO JUAN	32968 WILDOMAR RD	\$28.00
365141017-8	RIEM LAURETTA M	32960 WILDOMAR RD	\$28.00
365141018-9	DOMINGUEZ SUSANNA	32950 WILDOMAR RD	\$28.00
365141019-0	HILL RENEE M	32940 WILDOMAR RD	\$28.00
365141020-0	HILL RENEE M	32930 WILDOMAR RD	\$28.00
365141021-1	MCELRATH JEFFREY A	32880 WILDOMAR RD	\$28.00
365141022-2	SILVA ROGELIO P	32870 WILDOMAR RD	\$28.00
365141023-3	CALBAR HOLDINGS	32860 WILDOMAR RD	\$28.00
365141025-5	VOLLAN GARY L	32810 WILDOMAR RD	\$28.00
365141028-8	PEREZ JOANNE E	32875 VALLEY VIEW AVE	\$28.00
365141029-9	VILLARREAL TOMAS	32855 VALLEY VIEW AVE	\$28.00
365141030-9	KOCH NIKOLAUS RONALD	32857 VALLEY VIEW AVE	\$28.00
365141031-0	VOLLAN DEANNA LYNN	32859 VALLEY VIEW AVE	\$28.00
365141032-1	SHAFFER CARL W	32821 VALLEY VIEW AVE	\$28.00
365141034-3	QUIJANO JOAN FRANCES	21195 TOKAY RD	\$28.00
365141035-4	STEINER TREVOR	32820 WILDOMAR RD	\$28.00
365141036-5	GONZALES JASON	32830 WILDOMAR RD	\$28.00
365141037-6	VARELA RUBEN JOSE	21214 OLIVE ST	\$28.00
365141038-7	KANT TERRI L	21200 OLIVE ST	\$28.00
365141039-8	SOTO EPIMELIO SANTOS	32885 VALLEY VIEW AVE	\$28.00
365141040-8	ARRIAGA JUAN	32895 VALLEY VIEW	\$28.00
365141041-9	RAMIREZ JOSE G	32926 WILDOMAR RD	\$33.00
365141042-0	BUSH JAMES WALTER	32920 WILDOMAR RD	\$28.00
365141043-1	CHADWICK LAHOMA M	32906 WILDOMAR RD	\$28.00
365141044-2	PETALOS JOHN W	32890 WILDOMAR RD	\$28.00
365141045-3	VOLLAN DEANNA L	32890 VALLEY VIEW AVE	\$28.00
365142005-0	HALLER ALBERT LAWRENCE	21270 OLIVE ST	\$28.00
365142006-1	MACEDO LILLY	21250 OLIVE ST	\$28.00
365142007-2	HOLMGREN VONNIE	NO SITUS ADDRESS ON FILE	\$28.00
365142008-3	HOLMGREN VONNIE	32970 VALLEY VIEW AVE	\$28.00
365142009-4	GREEK TERRY L	32960 VALLEY VIEW AVE	\$28.00
365142010-4	FRANZ LINDA D	32950 VALLEY VIEW AVE	\$28.00
365142016-0	MERCADO CARLOS ANTONIO	32840 VALLEY VIEW AVE	\$28.00
365142017-1	ESQUIVEL FRANCISCO	32845 LAKEVIEW TER	\$33.00
365142018-2	ARROYO JESUS	32875 MOUNTAIN VIEW	\$28.00
365142019-3	KOCH ROBERT P	32888 VALLEY VIEW AVE	\$28.00
365142020-3	FLORES ROBERT R	32909 MOUNTAIN VIEW AVE	\$28.00
365142021-4	FREUDENBERG JERRY	32940 VALLEY VIEW AVE	\$28.00
365142022-5	REYES ARMANDO	32930 VALLEY VIEW AVE	\$28.00
365142024-7	FLORES WALTER G	32881 MOUNTAINVIEW AVE	\$28.00
365142025-8	KELLOGG RICHARD C	32898 VALLEY VIEW AVE	\$28.00
365142026-9	LIZARRAGA MARICELDA	32911 MOUNTAIN VIEW AVE	\$28.00
365142027-0	IVERSON KATHRYN I	32951 MOUNTAIN VIEW TER	\$28.00
365142028-1	GONZALEZ JOSE FELIX	32941 MOUNTAIN VIEW AVE	\$28.00
365142029-2	HENGMAO INV CA	32931 MOUNTAIN VIEW AVE	\$28.00
365142030-2	LOPEZ EDWARD G	32848 VALLEY VIEW AVE	\$28.00
365142031-3	LOPEZ EDWARD G	32844 VALLEY VIEW AVE	\$28.00
365142032-4	ECKERT WILLIAM D	32917 MOUNTAINVIEW AVE	\$28.00
365142033-5	YOUNGBLOOD JOYCE JOAN	32920 VALLEY VIEW AVE	\$33.00
365142034-6	HOLDEMAN STEVEN	32860 VALLEY VIEW AVE	\$28.00
365142035-7	CATY RICHARD M	32874 VALLEY VIEW	\$33.00

APN	OWNER NAME	SITUS ADDRESS	2017 LEVY AMOUNT ⁽¹⁾
365143002-0	MCGOWAN ROY J	32920 MOUNTAIN VIEW AVE	\$28.00
365143003-1	ZIMMERLEE ROBERT T	32916 MOUNTAIN VIEW AVE	\$28.00
365143004-2	AGUILAR DIOSELINA	32910 MOUNTAIN VIEW AVE	\$28.00
365143006-4	LEON ALVARO	32950 MOUNTAINVIEW AVE	\$28.00
365143007-5	URETA MICHAEL A	21288 OLIVE ST	\$28.00
365143008-6	WEBER JESSE EUGENE	21280 OLIVE ST	\$33.00
365143010-7	TAYLOR DORIS	32942 MOUNTAIN VIEW AVE	\$28.00
365143011-8	SMITH MICHAEL	32926 MOUNTAIN VIEW AVE	\$28.00
365143014-1	RAPOSA THERESA L	32933 LAKEVIEW TER	\$33.00
365143015-2	PASTOR DAVID	32941 LAKEVIEW TER	\$33.00
365143017-4	DWYER DANNY M	32947 LAKEVIEW TER	\$28.00
365143018-5	KUSAYANAGI RON	21296 OLIVE ST	\$28.00
365143019-6	YBARRA RUDY N	32962 MOUNTAINVIEW AVE	\$28.00
365143020-6	IVERSON EDWARD NORTHEY	NO SITUS ADDRESS ON FILE	\$28.00
365143021-7	IVERSON EDWARD NORTHEY	32965 LAKEVIEW TER	\$28.00
365151002-5	ROGALLA WAYNE E	21241 TOKAY RD	\$28.00
365151005-8	COVARRUBIAS HILDA	32861 MESA DR	\$33.00
365151007-0	FETZIK VIOLA L	32877 MESA DR	\$28.00
365151008-1	SIONO JAVIER	32885 MESA DR	\$28.00
365151010-2	MCELROY PHILIP E	32906 LAKEVIEW TER	\$28.00
365151011-3	JIMENEA ROSITA T	32900 LAKEVIEW TER	\$28.00
365151012-4	ARCEO SERGIO C	32890 LAKEVIEW TER	\$28.00
365151013-5	SMITH ALICE ELAINE	32876 LAKEVIEW TER	\$28.00
365151014-6	CASILLAS MIGUEL JIMENEZ	32866 LAKEVIEW TER	\$28.00
365151015-7	NEGRILLO JESUS	32836 LAKEVIEW TER	\$28.00
365151016-8	NEGRILLO JESUS	NO SITUS ADDRESS ON FILE	\$28.00
365151022-3	VOLLAN MARK GARRETT	32849 MESA DR	\$28.00
365151023-4	BAISCH CHRISTMAN TRUST DATED 1142004	32857 MESA DR	\$28.00
365151024-5	KILCOYNE MICHAL A	32851 MESA DR	\$28.00
365151025-6	RAMOS MARTIN H	32914 LAKEVIEW TER	\$28.00
365151026-7	RAMOS MARTIN H	NO SITUS ADDRESS ON FILE	\$28.00
365151027-8	KESSLER JACQUELINE	32761 MESA DR	\$28.00
365151028-9	ZUPAN KATHLEEN	32824 LAKEVIEW TER	\$28.00
365151029-0	ZUPAN KATHLEEN	32820 LAKEVIEW TER	\$28.00
365151030-0	ZUPAN KATHLEEN	32820 LAKEVIEW TER	\$28.00
365151031-1	GEORGE DAVID A	32863 MESA DR	\$28.00
365151032-2	MUNYON RICK	32871 MESA DR	\$28.00
365152001-7	VOLLAN MARK	32762 MESA DR	\$28.00
365152002-8	ROGALLA WAYNE EDWARD	32786 MESA DR	\$28.00
365152007-3	COHEN TED	32880 MESA DR	\$28.00
365152008-4	CAVENDER DAREL	32850 MESA DR	\$28.00
365152009-5	CAVENDER DAREL	32866 MESA DR	\$28.00
365152012-7	CAVENDER DAREL	32860 MESA DR	\$28.00
365152013-8	CAVENDER DAREL	32870 MESA DR	\$28.00
365153001-0	SALINAS MATTHEW V	32907 MESA DR	\$28.00
365153002-1	ROSS IRENE RUTH	32911 MESA DR	\$28.00
365153003-2	ROMOCEAN GOLDIE ELIZABETH	32935 MESA DR	\$28.00
365153004-3	ROSS IRENE RUTH	32943 MESA DR	\$28.00
365153005-4	APODACA RICHARD	32951 MESA DR	\$28.00
365153006-5	HALL BRADFORD C	32961 MESA DR	\$28.00
365153007-6	RELIGIOUS ORDER OF JEHOVAHS WITNESSES	32971 MESA DR	\$28.00
365153008-7	LEITH DANIEL	32991 MESA DR	\$28.00
365153009-8	MORALES MARIA A	21406 OLIVE ST	\$28.00
365153010-8	CONTOS EMMANUEL	21370 OLIVE ST	\$28.00
365153011-9	RIVERA OTILIA	21380 OLIVE ST	\$28.00
365153012-0	HALLER MELVILLE L	NO SITUS ADDRESS ON FILE	\$28.00
365153013-1	HALLER MELVILLE L	32970 LAKEVIEW TER	\$28.00
365153014-2	HALLER MELVILLE L	32958 LAKEVIEW TER	\$28.00
365153015-3	IVERSON EDWARD N	32946 LAKEVIEW TER	\$28.00

APN	OWNER NAME	SITUS ADDRESS	2017 LEVY AMOUNT ⁽¹⁾
365153016-4	MENDEZ CARMEN	32930 LAKEVIEW TER	\$28.00
365153017-5	CORRALES KALEB SHANE	32920 LAKEVIEW TER	\$28.00
365153018-6	JTW PROP INC	32940 LAKEVIEW TER	\$28.00
365161001-5	SEDCOHILLS CONGREGATION JEHOVAH WITNESS INC	32912 MESA DR	\$28.00
365161002-6	TOMILOWITZ JULIE	32934 MESA DR	\$28.00
365161004-8	GIBSON SHAWUN A	NO SITUS ADDRESS ON FILE	\$28.00
365161005-9	HERNANDEZ MARIA C	NO SITUS ADDRESS ON FILE	\$28.00
365161006-0	CAROPINO ROBERT	NO SITUS ADDRESS ON FILE	\$28.00
365161007-1	SEDCOHILLS CONGREGATION JEHOVAH WITNESS INC	NO SITUS ADDRESS ON FILE	\$28.00
365161008-2	SEDCOHILLS CONGREGATION JEHOVAH WITNESS INC	NO SITUS ADDRESS ON FILE	\$28.00
365161009-3	TOMILOWITZ JULIE	NO SITUS ADDRESS ON FILE	\$28.00
365161010-3	GIBSON SHAWUN A	NO SITUS ADDRESS ON FILE	\$28.00
365161011-4	HERNANDEZ MARIA C	32960 MESA DR	\$28.00
365161012-5	TAPIA MIGUEL A BRITO	32974 MESA DR	\$28.00
365161013-6	ALETHEIA CHRISTIAN FELLOWSHIP	32990 MESA DR	\$28.00
365161014-7	COSTA KARA	32940 MESA DR	\$28.00
365161015-8	POUNDS DOMINIC C	32938 MESA DR	\$28.00
365170001-3	GARCIA SANDRA	33060 SHERI LN	\$28.00
365170002-4	MORGAN SUSAN L	NO SITUS ADDRESS ON FILE	\$28.00
365170003-5	MAHGEREFTEH EBRAHIM	NO SITUS ADDRESS ON FILE	\$28.00
365170004-6	MAHGEREFTEH EBRAHIM	NO SITUS ADDRESS ON FILE	\$28.00
365170005-7	MAHGEREFTEH EBRAHIM	NO SITUS ADDRESS ON FILE	\$28.00
365170006-8	MAHGEREFTEH EBRAHIM	NO SITUS ADDRESS ON FILE	\$28.00
365170007-9	MAHGEREFTEH EBRAHIM	NO SITUS ADDRESS ON FILE	\$28.00
365170008-0	ESPINOZA JAVIER ANTONIO	32870 OLIVE ST	\$28.00
365170009-1	DUBONT MICHAEL LEE	32868 OLIVE ST	\$28.00
365170010-1	DOUGLAS IAN	21476 LOQUAT ST	\$28.00
365170018-9	RODRIGUEZ GUADALUPE	32841 ALMOND ST	\$28.00
365170020-0	BROCKWAY MARK	32885 OLIVE ST	\$28.00
365170025-5	RODRIGUEZ GUADALUPE	32885 ALMOND ST	\$28.00
365170026-6	RODRIGUEZ GUADALUPE	NO SITUS ADDRESS ON FILE	\$28.00
365170027-7	HACHEE ROSELLA	NO SITUS ADDRESS ON FILE	\$33.00
365170028-8	RODRIGUEZ JESUS	32895 ALMOND ST	\$28.00
365170031-0	LAMPHEAR HELEN E	NO SITUS ADDRESS ON FILE	\$28.00
365170032-1	STACK RONALD W	21471 LOQUAT ST	\$28.00
365170034-3	CAMARENA MARTHA E	21481 LOQUAT ST	\$28.00
365170035-4	TANG WILLIAM N	32875 ALMOND ST	\$28.00
365170038-7	HSU VIVIAN KIM	NO SITUS ADDRESS ON FILE	\$28.00
365170039-8	FLEMIING CHRISTOPHER H	21380 LOQUAT ST	\$28.00
365170040-8	APODACA GILBERT	21390 LOQUAT ST	\$28.00
365170041-9	WILLIAMS ANNA MARIE	21640 GRAPE SPUR LN	\$28.00
365170043-1	LANE THOMAS H	21491 LOQUAT ST	\$28.00
365170048-6	STACK RONALD W	21457 LOQUAT ST	\$28.00
365170049-7	ALDERETE ROBERT A	21385 LOQUAT ST	\$28.00
365170051-8	LE ANDREA MYTHANH	32769 OLIVE ST	\$28.00
365170052-9	VILLA MARCO A	32791 OLIVE ST	\$28.00
365170053-0	TENNY WILLIAM R	32837 OLIVE ST	\$28.00
365170054-1	HAMBLIN ROBERT D	32850 GRAPE ST	\$28.00
365170055-2	MONTANO JOHN	21444 MUSCATEL RD	\$28.00
365170056-3	MARTINEZ PASCUAL A	21432 MUSCATEL RD	\$28.00
365170057-4	VOLLAN GARY L	21420 MUSCATEL RD	\$28.00
365170058-5	HARDY DAVID B	21633 ALMOND ST	\$28.00
365180004-7	SEWELL ROBERT F	32650 MESA DR	\$28.00
365180008-1	COOK DIANA L	NO SITUS ADDRESS ON FILE	\$28.00
365180009-2	COOK RICHARD	NO SITUS ADDRESS ON FILE	\$28.00
365180010-2	COOK RICHARD A	21478 SEDCO HEIGHTS DR	\$28.00
365180011-3	COOK RICHARD	NO SITUS ADDRESS ON FILE	\$28.00
365180012-4	BRESLIN PATRICK	NO SITUS ADDRESS ON FILE	\$28.00
365180013-5	SANCHEZ MANUEL VERA	32631 GRAPE ST	\$28.00

APN	OWNER NAME	SITUS ADDRESS	2017 LEVY AMOUNT ⁽¹⁾
365180015-7	BOLO LORI ALLISON L	NO SITUS ADDRESS ON FILE	\$28.00
365190009-3	BRESLIN PATRICK	NO SITUS ADDRESS ON FILE	\$28.00
365200003-7	RASMUSSEN ARNOLD	21231 MALAGA RD	\$28.00
365200017-0	SANDS JEFFREY	32170 HEMPLE ST	\$28.00
365200018-1	FEDERAL NATL MORTGAGE ASSN	32130 HEMPLE ST	\$28.00
365200019-2	OUTHUIJSE JOHN	32140 HEMPEL ST	\$28.00
365200024-6	BRESLIN PATRICK	NO SITUS ADDRESS ON FILE	\$28.00
365200030-1	ZAKOUR JOSEPH	32330 ELSINORE HEIGHTS DR	\$28.00
365200031-2	ABOOD NICK	NO SITUS ADDRESS ON FILE	\$28.00
365210002-7	LU PONZY	NO SITUS ADDRESS ON FILE	\$28.00
365210003-8	BESSETTE WILLIAM B	NO SITUS ADDRESS ON FILE	\$28.00
365210004-9	STOKES PEARL LUCILLE	NO SITUS ADDRESS ON FILE	\$28.00
365210005-0	AIKENS VALENTINE C	NO SITUS ADDRESS ON FILE	\$28.00
365210010-4	BALL DUDLEY J	NO SITUS ADDRESS ON FILE	\$28.00
365210011-5	BALL DUDLEY J	NO SITUS ADDRESS ON FILE	\$28.00
365210012-6	YANAGISAWA WILFRED H	32975 LOST ST	\$28.00
365210016-0	BALL DUDLEY J	NO SITUS ADDRESS ON FILE	\$28.00
365210040-1	REO PROP INC	NO SITUS ADDRESS ON FILE	\$33.00
365210041-2	DAVIS GERALD A	32375 LOST RD	\$28.00
365210042-3	SESMA CHARLES W	22950 LINNY CT	\$28.00
365210043-4	ALMEIDA IKRAM WAHBY	32350 LOST RD	\$28.00
365210046-7	WELCH ROY A	NO SITUS ADDRESS ON FILE	\$28.00
365210047-8	HOBBS JAMES	NO SITUS ADDRESS ON FILE	\$33.00
365220001-7	PARDEE HOMES	NO SITUS ADDRESS ON FILE	\$28.00
365220002-8	ARAGON LYDIA	NO SITUS ADDRESS ON FILE	\$33.00
365220003-9	URAIINE STEVE	32255 NAVAJO SPRING RD	\$28.00
365220004-0	SILVA LONNIE M	32285 NAVAJO SPRINGS RD	\$28.00
365220005-1	CURL VICTOR D	32355 NAVAJO SPRINGS RD	\$28.00
365220006-2	POWELL ROY M	32360 NAVAJO SPRINGS RD	\$28.00
365220007-3	BERRY DOUGLAS G	32320 NAVAJO SPRINGS RD	\$28.00
365220008-4	MARTIN JOHN	32280 NAVAJO SPRINGS RD	\$28.00
365220009-5	GALLEGOS JOSE R	32145 CROOKED ARROW DR	\$28.00
365220010-5	EVANS CHARLES MONTAGUE	NO SITUS ADDRESS ON FILE	\$28.00
365220011-6	THOMAS KENNETH R	32285 CROOKED ARROW RD	\$28.00
365220012-7	KNOTT ROBERT	32305 CROOKED ARROW DR	\$28.00
365220013-8	WILLARD JOHN	32425 CROOKED ARROW DR	\$28.00
365220014-9	COOVER TINA LEE	NO SITUS ADDRESS ON FILE	\$28.00
365220015-0	WRIGHT DARRELL D	NO SITUS ADDRESS ON FILE	\$28.00
365220016-1	GRAMMATICO GINO P	32485 CROOKED ARROW DR	\$28.00
365220017-2	REZK REZK	NO SITUS ADDRESS ON FILE	\$28.00
365220018-3	HENRY CURTIS L	32440 CROOKED ARROW RD	\$28.00
365220019-4	SMITH JAMES E	32400 CROOKED ARROW	\$28.00
365220020-4	POTTER CIDNEY	32300 CROOKED ARROW ST	\$28.00
365220021-5	KRACIK JOHN M	32380 CROOKED ARROW DR	\$28.00
365220022-6	FERGUSON JON T	32200 CROOKED ARROW DR	\$28.00
365220023-7	EMPSON WAYNE A	NO SITUS ADDRESS ON FILE	\$28.00
365220024-8	KASHAK EDWARD G	NO SITUS ADDRESS ON FILE	\$28.00
365220025-9	HAVERUK SUSAN D	32050 CROOKED ARROW	\$28.00
365220027-1	BEHRENS DAVID M	32202 LOST RD	\$28.00
365240001-9	RIFE DIANE W	NO SITUS ADDRESS ON FILE	\$28.00
365240002-0	DELATORRE PETER	NO SITUS ADDRESS ON FILE	\$28.00
365240003-1	HENRY CURTIS L	NO SITUS ADDRESS ON FILE	\$28.00
365240004-2	LOPEZ RUBY	32520 CROOKED ARROW RD	\$28.00
365250012-0	ENDERSBE GARY L	23045 CROOKED ARROW DR	\$28.00
365250014-2	CARTER JOHN J	NO SITUS ADDRESS ON FILE	\$33.00
365250019-7	ALVARADO KIRK ALLEN	23480 CROOKED ARROW DR	\$28.00
365250021-8	LOGUE MARK	23704 CRAB HOLLOW CIR	\$28.00
365250022-9	SCHAFFER JOHN D	23604 CRAB HOLLOW CIR	\$28.00
365250023-0	LANCASTER GARY R	23540 CRAB HOLLOW CIR	\$28.00

APN	OWNER NAME	SITUS ADDRESS	2017 LEVY AMOUNT ⁽¹⁾
365250024-1	BOUDET MARIA	NO SITUS ADDRESS ON FILE	\$28.00
365250027-4	HORNYAK DAVID	23955 CRAB HOLLOW CIR	\$28.00
365250028-5	SMITH ROBERT W	23297 CROOKED ARROW DR	\$28.00
365250029-6	MCCORMICK JAMES	23275 CROOKED ARROW DR	\$28.00
365250030-6	WILLIAMS BRUCE C	23125 CROOKED ARROW DR	\$28.00
365250031-7	NICHOLAS TERRY D	23195 CROOKED ARROW DR	\$28.00
365250032-8	CRESWELL DEBRA LIANNE	23854 CRAB HOLLOW CIR	\$28.00
365250033-9	POWELL WENDELL DALE	23906 CRAB HOLLOW CIR	\$28.00
365250034-0	WILLCOXON JAMES	24000 CRAB HOLLOW CIR	\$28.00
365250035-1	LE BAO QUOC	23245 CRAB HOLLOW CIR	\$28.00
365250036-2	FALCONER DIANE	23495 CROOKED ARROW DR	\$28.00
365250037-3	GONZALES JAMES A	24410 CRAB HOLLOW CIR	\$33.00
365250038-4	HOWE CHRISTOPHER J	23060 CROOKED ARROW DR	\$28.00
365250039-5	HOPKINS ROBERT C	23150 CROOKED ARROW DR	\$28.00
365250040-5	CLOUD BURST 50040 TRUST	NO SITUS ADDRESS ON FILE	\$33.00
365250041-6	CHURCHILL MARK A	NO SITUS ADDRESS ON FILE	\$28.00
365250042-7	SARRAILLE RICHARD DION	NO SITUS ADDRESS ON FILE	\$28.00
365250043-8	SYIEM PAUL R	NO SITUS ADDRESS ON FILE	\$28.00
365250044-9	VANGO PHILLIP S	23450 CROOKED ARROW DR	\$28.00
365250045-0	CISNEROS JORGE R	24120 CRAB HOLLOW CIR	\$28.00
365250046-1	LOMELI MAIRA	23800 CLOUDBURST	\$33.00
365250047-2	CAMPOS JOSE ISMAEL	23830 CLOUD BURST RD	\$33.00
365250048-3	GARCIA FRANCISCO	23120 CRAB HOLLOW CIR	\$28.00
365250049-4	PONCE ULISES	23132 CRAB HOLLOW CIR	\$28.00
365250050-4	STANDAL BLUEBELL R	NO SITUS ADDRESS ON FILE	\$28.00
365250051-5	SYIEM PAUL R	NO SITUS ADDRESS ON FILE	\$28.00
365250052-6	HIGGINS DAVID C	NO SITUS ADDRESS ON FILE	\$28.00
365250053-7	MUIR MARYBELL R	NO SITUS ADDRESS ON FILE	\$28.00
365250055-9	RAY NATHAN MICHAEL	23875 CRAB HOLLOW CIR	\$28.00
365250056-0	MATA LAWRENCE E	NO SITUS ADDRESS ON FILE	\$28.00
365250057-1	HOWE CHRISTOPHER J	NO SITUS ADDRESS ON FILE	\$28.00
365250058-2	VANGO PHILLIP S	NO SITUS ADDRESS ON FILE	\$28.00
365250059-3	JOHNSON KRISTINE	32944 GREEN HARVEST CT	\$28.00
365250060-3	SEVILLA MICHAEL A	NO SITUS ADDRESS ON FILE	\$28.00
365250062-5	NICHOLAS TERRY DEE	NO SITUS ADDRESS ON FILE	\$28.00
365250063-6	NICHOLAS TERRY DEE	NO SITUS ADDRESS ON FILE	\$28.00
365270017-7	PERARDI CHARLES T	NO SITUS ADDRESS ON FILE	\$28.00
365270018-8	PERARDI CHARLES T	NO SITUS ADDRESS ON FILE	\$28.00
365270028-7	KUMAR PETER	NO SITUS ADDRESS ON FILE	\$28.00
365270029-8	WEIR RICK	NO SITUS ADDRESS ON FILE	\$28.00
365270030-8	LAGRECA JACK	NO SITUS ADDRESS ON FILE	\$28.00
365270033-1	GAMBLE FREDDIE	21790 SHERI LN	\$28.00
365270034-2	BENAVIDEZ ALISHA M	21855 SHERI LN	\$28.00
365270035-3	SEBENS GREG	NO SITUS ADDRESS ON FILE	\$28.00
365270036-4	PITTS MARVIN E	NO SITUS ADDRESS ON FILE	\$28.00
365270041-8	FOSTER JERRY	32310 ELSINORE HEIGHTS	\$28.00
365270043-0	WILSON RANDIE CLIFFORD	NO SITUS ADDRESS ON FILE	\$28.00
365270044-1	YOUNGER DENNIS D	21555 SEDCO VIEW DR	\$33.00
365270045-2	BLACKMORE KENNETH J	NO SITUS ADDRESS ON FILE	\$28.00
365270047-4	JONES BOBBY	21655 SEDCO HEIGHTS	\$28.00
365270048-5	YOUNGER DENNIS D	NO SITUS ADDRESS ON FILE	\$33.00
365270051-7	PATTERSON KENNETH E	21658 SEDCO HEIGHTS DR	\$28.00
365270052-8	STROM J SCOTT	NO SITUS ADDRESS ON FILE	\$33.00
365270053-9	DUBREUIL MARK S	NO SITUS ADDRESS ON FILE	\$28.00
365270058-4	DURBAN DENNIS	NO SITUS ADDRESS ON FILE	\$28.00
365270059-5	PERARDI CHARLES T	NO SITUS ADDRESS ON FILE	\$28.00
365270069-4	OLSEN BRUCE A	32360 ELSINORE HEIGHTS DR	\$28.00
365270076-0	DELEY MARC	32205 ELSINORE HEIGHTS DR	\$28.00
365270078-2	GORS KEITH	32307 ELSINORE HEIGHTS DR	\$28.00

APN	OWNER NAME	SITUS ADDRESS	2017 LEVY AMOUNT ⁽¹⁾
365270079-3	CAMBRIDGE RONALD L	32035 ELSINORE HEIGHTS DR	\$28.00
365270081-4	KINNEY THERON C	21550 SEDCO HEIGHTS DR	\$28.00
365270082-5	CHRISTIANA TRUST	NO SITUS ADDRESS ON FILE	\$33.00
365270083-6	CHRISTIANA TRUST	21608 SEDCO HEIGHTS DR	\$28.00
365270084-7	CHILDERS BRIAN K	NO SITUS ADDRESS ON FILE	\$33.00
365270085-8	WELCH ROY A	32030 ELSINORE HEIGHTS DR	\$28.00
365270088-1	HOBBS JAMES	30010 ELSINORE HEIGHTS DR	\$28.00
365270091-3	ARCHER TIMOTHY W	NO SITUS ADDRESS ON FILE	\$33.00
365270093-5	ROHWER KLAUS P	32100 SEDCO HEIGHTS DR	\$28.00
365270094-6	SANFORD FAY G	NO SITUS ADDRESS ON FILE	\$28.00
365270095-7	THOMPSON SHARON L	NO SITUS ADDRESS ON FILE	\$28.00
366021001-9	ZAVALA MARIO F	33010 MISSION TRL	\$33.00
366021002-0	BELTRAN CARLOS ALBERTO	21129 OLIVE ST	\$28.00
366021003-1	LEYVA SALVADOR	21149 OLIVE ST	\$28.00
366021005-3	ZUPAN KATHLEEN M	33045 WILDOMAR RD	\$28.00
366021006-4	LIM HENRI	33059 WILDOMAR RD	\$28.00
366021007-5	MOHEGAN REAL ESTATE INV CO	33074 MISSION TR	\$28.00
366021008-6	WATSON DONNA	33090 MISSION TR	\$28.00
366021009-7	GONZALEZ MARIA C	21140 VINE ST	\$33.00
366021011-8	ROMERO ALICE M	33025 WILDOMAR RD	\$28.00
366021012-9	MORGAN RONALD D	33030 MISSION TRL	\$28.00
366022001-2	ERNANDES JACK	21169 OLIVE ST	\$28.00
366022002-3	ARCOS MARCO	21191 OLIVE ST	\$28.00
366022003-4	PARNPROME NIBONDH	21211 OLIVE ST	\$28.00
366022004-5	BECKFORD GLORIA R	21231 OLIVE ST	\$28.00
366022005-6	HENDRIX MAGDALENA	21251 OLIVE ST	\$28.00
366022006-7	HENDRIX LYNNE	21263 OLIVE ST	\$28.00
366022007-8	SAUL SHARON A	33080 WILDOMAR RD	\$28.00
366022008-9	PHILLIPS JOHN DEAN	21190 VINE ST	\$28.00
366022009-0	WILKINSON LINDA M	21210 VINE ST	\$28.00
366022010-0	STANKEVICH FRANK J	21240 VINE ST	\$28.00
366023001-5	LIEBACHER INV	21165 VINE ST	\$28.00
366023002-6	MADRIGAL SALVADOR	33170 MISSION TR	\$28.00
366023003-7	SANCHEZ TRINIDAD	33180 MISSION TR	\$28.00
366023004-8	CHAGOLLA NAPOLEON	33171 WILDOMAR RD	\$28.00
366023005-9	SANCHEZ TRINIDAD	33190 MISSION TR	\$28.00
366023006-0	CHAGOLLA NAPOLEON	NO SITUS ADDRESS ON FILE	\$28.00
366023007-1	MANUELL PHILIP A	NO SITUS ADDRESS ON FILE	\$28.00
366023008-2	ROMA JUAN R	33210 MISSION TR	\$28.00
366023009-3	CAMARENA MARTHA E	33230 MISSION TR	\$28.00
366024001-8	RALLO JENIFER	33160 WILDOMAR RD	\$28.00
366024002-9	BUCHANAN SERENA JO	21207 VINE ST	\$28.00
366024003-0	ROCHA MARIA GUADALUPE	21211 VINE ST	\$28.00
366024004-1	LEPPER LUCIUS E	NO SITUS ADDRESS ON FILE	\$28.00
366024005-2	LEPPER LUCIUS E	21223 VINE ST	\$28.00
366024006-3	PUTT CAROL S	21231 VINE ST	\$28.00
366024007-4	PUTT CAROL S	21239 VINE ST	\$28.00
366024008-5	QUINN STEVE	21233 VINE ST	\$28.00
366024010-6	LEPPER LUCIUS E	33130 WILDOMAR RD	\$28.00
366024011-7	LEPPER LUCIUS E	33220 WILDOMAR RD	\$28.00
366024013-9	RODRIGUEZ JUAN M	33170 WILDOMAR RD	\$28.00
366024014-0	HOVER CHRISTINE A	33190 WILDOMAR RD	\$28.00
366024015-1	JOHNSON BARBARA J	33180 WILDOMAR RD	\$28.00
366024016-2	GILLMAN JAY DEE	21241 VINE ST	\$28.00
366031001-0	MEADOW PARK INV	33260 MISSION TR	\$28.00
366031002-1	LINCOLN JOE	33276 MISSION TR	\$28.00
366031003-2	VOLLAN GARY L	33278 WILDOMAR TR	\$28.00
366032001-3	NAVA ELSA	33258 WILDOMAR RD	\$28.00
366032002-4	RABORN DORIS R	33270 WILDOMAR RD	\$28.00

APN	OWNER NAME	SITUS ADDRESS	2017 LEVY AMOUNT ⁽¹⁾
366032003-5	PEREZ RODOLFO J	21190 LEWIS ST	\$28.00
366032005-7	BAUMANN JAMES W	21225 VICTORIAN LN	\$28.00
366032006-8	HT PROP	21235 VICTORIAN LN	\$28.00
366032007-9	GORSUCH DANIEL N	21196 LEWIS ST	\$28.00
366032008-0	TELLES DAVID R	21202 LEWIS ST	\$28.00
366032009-1	BIGHAM HAROLD N	21222 LEWIS ST	\$28.00
366032010-1	COTA BEATRIZ	21230 LEWIS ST	\$28.00
366032011-2	MANCINAS MANUEL	21185 VICTORIAN LN	\$33.00
366032012-3	MANCINAS MANUEL	21205 VICTORIAN LN	\$28.00
366033001-6	VOLLAN GARY L	33320 MISSION TR	\$28.00
366033003-8	MEDINA LARRY	21185 LEWIS ST	\$28.00
366033004-9	PEREZ RODOLFO J	21191 LEWIS ST	\$28.00
366033005-0	HUDSON GRADY	21201 LEWIS ST	\$28.00
366033006-1	HUDSON GRADY	21205 LEWIS ST	\$28.00
366033007-2	SHIELDS MICHAEL H	21211 LEWIS ST	\$28.00
366033008-3	HARRIS HUBERT	21197 LEWIS ST	\$28.00
366033009-4	HERNANDEZ HERIBERTO	33362 MISSION TR	\$28.00
366033010-4	HERNANDEZ HERIBERTO	33366 MISSION TR	\$28.00
366033013-7	MORTON AUDREY T	NO SITUS ADDRESS ON FILE	\$28.00
366033015-9	METCALF DOUGLAS S	21200 LEMON ST	\$33.00
366033016-0	GRAY DEBRA J	21210 LEMON ST	\$28.00
366033020-3	OETGEN RONALD D	33440 MISSION TR	\$28.00
366033021-4	MEADOW PARK INV	33480 MISSION TR	\$28.00
366033022-5	ROSALES RODOLFO	21190 LEMON ST	\$28.00
366033023-6	MADRIGAL RICARDO	21180 LEMON ST	\$28.00
366033026-9	CARDINAL SELF STORAGE III	33400 MISSION TR	\$28.00
366033027-0	VOLLAN GARY L	33340 MISSION TR	\$28.00
366033028-1	PAYNE JAMES MICHAEL	33370 MISSION TR	\$28.00
366041001-1	BROOKS MARJORIE	21265 OLIVE ST	\$28.00
366041002-2	DIETER RUBY D	33027 MOUNTAIN VIEW AVE	\$28.00
366041003-3	MARRON FRANK	33037 MOUNTAIN VIEW AVE	\$33.00
366041004-4	CASTRO NORA	33045 MOUNTAIN VIEW AVE	\$28.00
366041005-5	MARTINEZ NANCY	33055 MOUNTAIN VIEW AVE	\$28.00
366041006-6	BERG E G	33067 MOUNTAIN VIEW AVE	\$33.00
366041007-7	BERG E G	NO SITUS ADDRESS ON FILE	\$33.00
366041010-9	CHARBONNEAU NORMAN C	NO SITUS ADDRESS ON FILE	\$28.00
366041011-0	CHARBONNEAU CLYDE H	33090 MOUNTAIN VIEW AVE	\$28.00
366041012-1	JIMENEZ HAROLD ALBERT	33080 MOUNTAIN VIEW AVE	\$28.00
366041013-2	MENDEZ CATARINO	33064 MOUNTAIN VIEW AVE	\$28.00
366041014-3	WHALEN BERDELL M	NO SITUS ADDRESS ON FILE	\$28.00
366041015-4	WHALEN BERDELL M	33058 MOUNTAIN VIEW AVE	\$28.00
366041016-5	COOK GARNET J	33030 MOUNTAIN VIEW AVE	\$28.00
366041018-7	KLEEHAMMER THERESA D	21291 OLIVE ST	\$28.00
366041019-8	BENNETT WALTER H	21315 OLIVE ST	\$28.00
366041020-8	HUERTA ARACELY	33040 MOUNTAIN VIEW AVE	\$28.00
366041021-9	BRATRUD LIZA	33060 MOUNTAIN VIEW AVE	\$28.00
366041022-0	SMITH MICHAEL GREGORY	21300 VINE ST	\$28.00
366041023-1	JUAREZ JUANA	21350 VINE ST	\$28.00
366041024-2	STALEY RICHARD LEE	21341 OLIVE ST	\$28.00
366041025-3	ATWOOD HORTENCIA VARGAS	21389 OLIVE ST	\$28.00
366041026-4	VALDEZ JULIAN	33039 MESA DR	\$28.00
366041027-5	GUTIERREZ JESUS	33035 MESA DR	\$28.00
366041029-7	SCOTT BARBARA	33010 MESA DR	\$28.00
366041030-7	HIDALGO ANTONIO	33040 MESA DR	\$28.00
366041031-8	C&M HALL PROP	33050 MESA DR	\$28.00
366041032-9	RODRIGUEZ MARIN L	33051 ORCHARD ST	\$28.00
366041033-0	LOVATO MERCIL J ESTATE OF	NO SITUS ADDRESS ON FILE	\$28.00
366041034-1	DECK DONALD	21471 OLIVE ST	\$28.00
366041035-2	SECRETARY HOUSING & URBAN DEV WASH D C	21489 OLIVE ST	\$28.00

APN	OWNER NAME	SITUS ADDRESS	2017 LEVY AMOUNT ⁽¹⁾
366041036-3	RSJ HOLDINGS	33021 ORCHARD ST	\$28.00
366041037-4	SHAPIRO NINA WILLYNDE	33033 ORCHARD ST	\$28.00
366041038-5	EKSTEIN LOUANA	33057 ORCHARD ST	\$28.00
366041039-6	ALCARAZ MARCOS H	33081 ORCHARD ST	\$28.00
366041040-6	SURGET NGUYET	21490 VINE ST	\$28.00
366041041-7	BURKHARDT FAMILY REVOCABLE TRUST	21478 VINE ST	\$28.00
366041042-8	BURKHARDT FAMILY REVOCABLE TRUST	21460 VINE ST	\$28.00
366041043-9	EKSTEIN LOUANA	NO SITUS ADDRESS ON FILE	\$28.00
366041044-0	DIAZ FRANCISCO C	21450 VINE ST	\$28.00
366041045-1	PERRINO CAREY PATRICIA L	21420 VINE ST	\$28.00
366041046-2	POPE KENNETH	21380 VINE ST	\$28.00
366041047-3	CHARBONNEAU NORMAN C	33095 MOUNTAIN VIEW AVE	\$28.00
366041048-4	MURPHY BENJAMIN	33031 MESA DR	\$28.00
366041049-5	MCINTOSH WAYNE R	33029 MESA DR	\$28.00
366050001-9	RUSSO VITO	21251 VINE ST	\$28.00
366050002-0	NAKATANI KAYO A	NO SITUS ADDRESS ON FILE	\$28.00
366050003-1	NAKATANI LLOYD H	NO SITUS ADDRESS ON FILE	\$28.00
366050004-2	MAGDALENO FRANCISCO J	21403 VINE ST	\$28.00
366050005-3	MORROW MARK	21453 VINE ST	\$33.00
366050006-4	BAGLEY WILLIAM	33143 HONEY DEW LN	\$28.00
366050007-5	THURBER DONALD	33159 HONEY DEW LN	\$28.00
366050008-6	THURBER DALE ESTATE OF	33177 HONEY DEW LN	\$28.00
366050009-7	CHAVEZ BEATRIZ	33189 HONEY DEW LN	\$28.00
366050010-7	COLIMA EMMA	33201 HONEY DEW LN	\$28.00
366050011-8	SCOTT BARBARA A	33217 HONEY DEW LN	\$28.00
366050012-9	AMES DOUGLAS K	33231 HONEY DEW LN	\$28.00
366050013-0	MCCREEDY KENNETH ROGER	33245 HONEY DEW LN	\$28.00
366050014-1	CARROLL STEVEN	33240 HONEYDEW LN	\$28.00
366050015-2	LEHR DEANNA LYNN	33212 HONEY DEW LN	\$33.00
366050016-3	JULIAN MICHAEL D	33198 HONEY DEW LN	\$28.00
366050017-4	WATERS SHIRLEY J	33184 HONEY DEW LN	\$28.00
366050018-5	FINCHER MARY	33170 HONEY DEW LN	\$28.00
366050019-6	GUZMAN ELEAZAR	33146 HONEYDEW LN	\$28.00
366050020-6	MORROW MARK	21455 VINE ST	\$33.00
366050021-7	APPLEBEE OVIDA R	21479 VINE ST	\$28.00
366050022-8	STALEY DAVID L	21487 VINE ST	\$28.00
366050024-0	HUGGINS MATTHEW V	33199 ORCHARD ST	\$28.00
366050025-1	ESPINOZA CRISTINA	33237 ORCHARD ST	\$28.00
366060001-0	MEZA ARMANDO	21287 VICTORIAN LN	\$28.00
366060002-1	RUSS JAMES L	21277 VICTORIAN LN	\$28.00
366060003-2	COTA BEATRIZ	21250 LEWIS ST	\$28.00
366060010-8	HOANG TROY	33363 ORCHARD ST	\$28.00
366060012-0	VALADEZ JAVIER G	33267 ORCHARD ST	\$28.00
366060013-1	VANPELT K R	21425 APRICOT LN	\$28.00
366060014-2	BROOKS WILLIAM FRANCIS	21475 APRICOT LN	\$28.00
366060015-3	DWYER DANNY M	33327 ORCHARD AVE	\$28.00
366060016-4	MOLINA VINCENT	21465 APRICOT LN	\$28.00
366060017-5	NYMAN ROBERT H	21400 APRICOT LN	\$28.00
366060018-6	LEYGRAFF HARRY D	21420 APRICOT LN	\$28.00
366060020-7	HUARACHA MARTIN FERNANDEZ	21405 APRICOT LN	\$28.00
366060023-0	RUIZ SALVADOR	21430 APRICOT LN	\$28.00
366060024-1	PAEZ MARIO BONILLA	33281 ORCHARD ST	\$28.00
366060025-2	MEDRANO ALFRED	21440 APRICOT LN	\$28.00
366060026-3	DEYOUNG DONALD SEBE	21227 VICTORIAN LN	\$28.00
366060027-4	BAUTISTA NICOLAS	21340 APRICOT LN	\$28.00
366060028-5	HESSLER NORMA LUZ	21345 APRICOT LN	\$28.00
366060029-6	FERNANDEZ JUAN	NO SITUS ADDRESS ON FILE	\$28.00
366070001-1	WYSE INV	21270 LEMON ST	\$33.00
366070007-7	HUYNH DICH TAN	NO SITUS ADDRESS ON FILE	\$28.00

APN	OWNER NAME	SITUS ADDRESS	2017 LEVY AMOUNT ⁽¹⁾
366070008-8	RABUN HOLLY GAYE	21390 LEMON ST	\$28.00
366070009-9	LENART BRENDA LEE	21490 LEMON ST	\$28.00
366070011-0	WILHELM BRADLEY T	33401 ORCHARD ST	\$28.00
366081001-5	CELAYA CELAYA	33050 ORCHARD ST	\$28.00
366081006-0	LOMELI JUAN CHAVEZ	33090 ORCHARD ST	\$28.00
366081007-1	MELGAREJO JOSE J	21540 VINE ST	\$28.00
366083004-4	TARDIF HELEN M	33056 ALMOND ST	\$33.00
366083005-5	RAMIREZ JOSE GUADALUPE	33052 ALMOND ST	\$28.00
366083006-6	BOISSERANC BLAKE M	33044 ALMOND ST	\$28.00
366083007-7	COTTER CHERIE	33062 ALMOND ST	\$28.00
366083008-8	STEVENS MARC W	33060 ALMOND ST	\$28.00
366083009-9	AGUILERA JUAN MARTIN	33066 ALMOND ST	\$28.00
366083010-9	RUELAS MARIA LOURDES	33074 ALMOND ST	\$28.00
366083012-1	TAYLOR AARON	33030 ALMOND ST	\$28.00
366083013-2	SCHOPPA ROY M	33040 ALMOND ST	\$28.00
366083014-3	TOVAR CARLOS E	33020 ALMOND ST	\$28.00
366084004-7	RAMOS JOHN L	33065 ALMOND ST	\$28.00
366084008-1	RODRIGUEZ RAYMOND R	33095 ALMOND ST	\$28.00
366084009-2	WRIGHT CAROL LEE	21722 VINE ST	\$28.00
366084010-2	PIERSON DEXTER M	33111 ALMOND ST	\$28.00
366084012-4	SMITH MICHAEL C	21690 VINE ST	\$28.00
366084013-5	GARCIA ANTHONY	33041 ALMOND ST	\$28.00
366084014-6	FARD SAFIEH	NO SITUS ADDRESS ON FILE	\$33.00
366091001-6	SANDOVAL RODRIGO	33114 ORCHARD ST	\$28.00
366091002-7	RUSSO SALVATORE ESTATE OF	33140 ORCHARD ST	\$28.00
366091003-8	SAYED SHAHID	33170 ORCHARD ST	\$28.00
366091004-9	GIUSTO JAMES EDWARD	33220 ORCHARD ST	\$28.00
366091005-0	SCOTT BARBARA A	33240 ORCHARD ST	\$28.00
366091006-1	MAYFIELD JUNE	21520 VICTORIAN LN	\$28.00
366091007-2	ARROYO CARLOS F	21540 VICTORIAN LN	\$28.00
366091008-3	ESZES MICHAEL	21570 VICTORIAN LN	\$28.00
366091010-4	JANSSEN JAMES E	21610 VICTORIAN LN	\$28.00
366091015-9	SANDOVAL RODRIGO	NO SITUS ADDRESS ON FILE	\$28.00
366091022-5	JANSSEN JAMES E	NO SITUS ADDRESS ON FILE	\$28.00
366091026-9	RUSSO SALVATORE ESTATE OF	NO SITUS ADDRESS ON FILE	\$28.00
366091028-1	CHRISTENSEN JEFF R	NO SITUS ADDRESS ON FILE	\$33.00
366091029-2	HOUSE JAMES N	33186 ORCHARD ST	\$28.00
366091030-2	NURGE GARRETT T	21620 VICTORIAN LN	\$28.00
366091032-4	GONZALES PATRICIA	21618 VICTORIAN LN	\$28.00
366091033-5	BOLENBAUGH JAMES	NO SITUS ADDRESS ON FILE	\$28.00
366092011-8	INIGUEZ JUAN MIGUEL	NO SITUS ADDRESS ON FILE	\$28.00
366092016-3	PRESBYTERY OF RIVERSIDE	33122 GRAPE ST	\$28.00
366101001-6	KILLIEN KIMBERLEY S	21535 VICTORIAN LN	\$28.00
366101002-7	SERRANO DEL	21561 VICTORIAN LN	\$28.00
366101003-8	DROZDOWSKI NICHOLAS	21633 VICTORIAN LN	\$28.00
366101004-9	GONZALEZ HECTOR	33295 LOQUAT ST	\$28.00
366101005-0	ROGALLA WAYNE E	33315 LOQUAT ST	\$28.00
366101006-1	MARQUEZ JUAN	33335 LOQUAT ST	\$28.00
366101007-2	SMITH ROY L	21630 LIME ST	\$28.00
366101008-3	AVALOS JUAN	33359 LOQUAT ST	\$28.00
366101011-5	SALAS JUAN	33290 ORCHARD ST	\$28.00
366101012-6	ZAMORA APOLINAR	21510 LIME ST	\$28.00
366101013-7	PONCE RAUL	21520 LIME ST	\$28.00
366101014-8	RIOS CORNELIO C	21552 LIME ST	\$28.00
366101015-9	TRUJILLO LUPE	21560 LIME ST	\$28.00
366101017-1	BROINES JOSE RAUL	33310 ORCHARD ST	\$28.00
366101018-2	PHIPPS CARYLON F	33328 ORCHARD ST	\$28.00
366101019-3	AVILA EFREN GONZALEZ	33340 ORCHARD ST	\$28.00
366102002-0	RVE SR DYNASTY 1	33290 LOQUAT ST	\$28.00

APN	OWNER NAME	SITUS ADDRESS	2017 LEVY AMOUNT ⁽¹⁾
366102003-1	RAMIREZ VICENTE	33310 LOQUAT ST	\$28.00
366102004-2	BROWN BONNIE MARIE	33330 LOQUAT ST	\$28.00
366102005-3	GONZALEZ SAL	33360 LOQUAT ST	\$28.00
366102006-4	LAKS DAVID ALLEN	21680 LIME ST	\$28.00
366102007-5	RIKE ROY J	21692 LIME ST	\$28.00
366102008-6	DELGADO RAFAEL GUSTAVO	21710 LIME ST	\$28.00
366102009-7	CHRISTENSEN JEFF R	33270 LOQUAT ST	\$33.00
366111001-7	SOCAL ELITE PROP	33390 ORCHARD ST	\$28.00
366111002-8	RIOS CORNELIO C	21543 LIME ST	\$28.00
366111003-9	MARTINEZ JENNETTE A	21571 LIME ST	\$28.00
366111004-0	MESTAS MATTHEW	33391 LOQUAT ST	\$28.00
366111005-1	SPEARMAN ERNEST	33409 LOQUAT ST	\$28.00
366111006-2	PASTRANA MARCO	33435 LOQUAT ST	\$28.00
366111007-3	KIZLER DALE GENE	33459 LOQUAT ST	\$28.00
366111008-4	ESCOBAR JENNIFER	33475 LOQUAT ST	\$33.00
366111009-5	KIM MANINE	33490 ORCHARD	\$28.00
366111010-5	VICNAIRE SADIE E	33460 ORCHARD ST	\$28.00
366111011-6	CHEEK MARY L FAMILY LIV TRUST	33436 ORCHARD ST	\$33.00
366111012-7	LEMANSKI ADAM	33410 ORCHARD ST	\$28.00
366112001-0	MASTERS DAVID	33380 LOQUAT ST	\$28.00
366112002-1	PETERS ANTHONY ROBERT	33400 LOQUAT ST	\$28.00
366112003-2	RAMIREZ ELENA	33406 LOQUAT ST	\$28.00
366112004-3	AGUIAR JOSE CARDENAS	33430 LOQUAT ST	\$28.00
366112005-4	SECRETARY HOUSING & URBAN DEV OF WASH DC	33442 LOQUAT ST	\$28.00
366112006-5	SHERIDAN DEITY	33462 LOQUAT ST	\$28.00
366112007-6	HASCH J BRUCE	NO SITUS ADDRESS ON FILE	\$28.00
366112008-7	GUERRERO ANTONIO	21748 LEMON ST	\$28.00
366112009-8	GUERRERO ANTONIO	NO SITUS ADDRESS ON FILE	\$33.00
366112012-0	LEVERETT 2006 FAMILY LIVING TRUST	21715 LIME ST	\$28.00
366112013-1	LEVERETT 2006 FAMILY LIVING TRUST	21695 LIME ST	\$28.00
366112014-2	PETERS ANTHONY ROBERT	NO SITUS ADDRESS ON FILE	\$33.00
366112015-3	MORRISROE JAMES F	21685 LIME ST	\$28.00
366112016-4	UNCAPHER ROBIN H	33439 ALMOND ST	\$28.00
366112017-5	SAN NICOLAS TAD KANE	33409 ALMOND ST	\$28.00
366120003-7	GASTAR HILARIO G	21760 VICTORIAN LN	\$28.00
366120004-8	PRESBYTERY OF RIVERSIDE	31330 ALMOND ST	\$28.00
366120007-1	MADERA ELISIO	NO SITUS ADDRESS ON FILE	\$28.00
366120008-2	MADERA ELISIO	21756 VICTORIAN LN	\$28.00
366120009-3	LOPEZ EDWARD G	21758 VICTORIAN LN	\$28.00
366120016-9	JACKSON JOSEPH GENE	33065 SHERI LN	\$28.00
366120017-0	JONES LARRY M	33075 SHERI LN	\$28.00
366120020-2	VELASCO MORALES ANDRES	NO SITUS ADDRESS ON FILE	\$33.00
366120021-3	VELASCO MORALES ANDRES	33105 SHERI LN	\$28.00
366120022-4	CAVENDER DAREL	33085 SHERI LN	\$28.00
366120025-7	BRIGGS JOHN M	NO SITUS ADDRESS ON FILE	\$28.00
366120027-9	33090 ALMOND STREET TRUST	33100 ALMOND ST	\$28.00
366120028-0	33090 ALMOND STREET TRUST	33090 ALMOND ST	\$28.00
366120034-5	DE LA TORRE LOUIE REVOCABLE TRUST	NO SITUS ADDRESS ON FILE	\$28.00
366120037-8	MADERA ELISIO	21752 VICTORIAN LN	\$28.00
366120041-1	MCGUFFIN KENNETH	NO SITUS ADDRESS ON FILE	\$28.00
366120045-5	DE LA TORRE LOUIE REVOCABLE TRUST	NO SITUS ADDRESS ON FILE	\$28.00
366120046-6	WESALA ARTHUR	NO SITUS ADDRESS ON FILE	\$33.00
366120048-8	MCGUFFIN JACK R	21950 LEMON ST	\$28.00
366130005-0	HUGHES MICHEAL J	21199 LEMON ST	\$28.00
366130007-2	ARANA MARICELA	21251 LEMON ST	\$28.00
366130008-3	LIVINGSTON KIRT A	21283 LEMON ST	\$28.00
366130009-4	JIMENEZ RUBY	21287 LEMON ST	\$28.00
366130010-4	WARD BARBARA J	21291 LEMON ST	\$28.00
366130011-5	WHITCOMB ERWIN M	21293 LEMON ST	\$28.00

APN	OWNER NAME	SITUS ADDRESS	2017 LEVY AMOUNT ⁽¹⁾
366130012-6	NICASSO VICTOR R	21299 LEMON ST	\$28.00
366130013-7	SOTO JOE R	21297 LEMON ST	\$28.00
366130014-8	VELASCO MIGUEL BARRAZA	21303 LEMON ST	\$33.00
366130015-9	SOTO JOE ROCHIN	21307 LEMON ST	\$28.00
366130016-0	BARRAZA MARTIN	21311 LEMON ST	\$28.00
366130017-1	ORMONDE TROY	21309 LEMON ST	\$28.00
366130021-4	FERREE WILLIAM P	21179 LEMON ST	\$28.00
366130023-6	HUGHES MICHEAL J	NO SITUS ADDRESS ON FILE	\$28.00
366130029-2	MENDOZA SERAFIN	21347 LEMON ST	\$28.00
366130032-4	GUTIERREZ ANTONIO	NO SITUS ADDRESS ON FILE	\$33.00
366130035-7	ARROYO CARLOS F	NO SITUS ADDRESS ON FILE	\$28.00
366130036-8	MALONE FREDRICK M	21321 LEMON ST	\$28.00
366130037-9	FERREIRA ROBERTO	21227 LEMON ST	\$28.00
366130038-0	YOUNGER DELORES J	33520 MISSION TR	\$33.00
366130039-1	YOUNGER DENNIS D	33600 MISSION TR	\$33.00
366130040-1	YOUNGER DENNIS D	NO SITUS ADDRESS ON FILE	\$33.00
366130041-2	SHERWOOD INV	NO SITUS ADDRESS ON FILE	\$28.00
366130042-3	BARTHOLOMEW JASON M	NO SITUS ADDRESS ON FILE	\$33.00
366130043-4	BARTHOLOMEW JASON M	NO SITUS ADDRESS ON FILE	\$28.00
366130044-5	CROWN CAPITAL FUNDING	NO SITUS ADDRESS ON FILE	\$33.00
366130045-6	BARTHOLOMEW JASON M	21343 LEMON ST	\$28.00
366140005-1	CHADE ROBERT N	NO SITUS ADDRESS ON FILE	\$28.00
366140006-2	CHADE ROBERT N	21330 WAITE ST	\$28.00
366140008-4	VETERANS OF FOREIGN WARS POST 1508	21180 WAITE ST	\$28.00
366140009-5	LAKE ELSINORE ELKS LODGE NO 2591	NO SITUS ADDRESS ON FILE	\$28.00
366140010-5	MOORE DONALD H	NO SITUS ADDRESS ON FILE	\$28.00
366140011-6	LAKE ELSINORE ELKS LODGE 2591	33700 MISSION TR	\$28.00
366140012-7	BENSON HOA	NO SITUS ADDRESS ON FILE	\$28.00
366140013-8	CHADE ROBERT N	33705 MISSION TR	\$28.00
366140014-9	CHADE ROBERT N	33704 MISSION TR	\$28.00
366150003-0	HARDING ROBERT M	21199 WAITE	\$28.00
366150004-1	YOUNGER DELORES J	21191 WAITE ST	\$33.00
366150005-2	RODRIGUEZ BENITO R	21245 WAITE ST	\$28.00
366150006-3	HULL WILLIAM JAMES	21249 WAITE ST	\$28.00
366150007-4	RIVAS JULIO	21253 WAITE ST	\$28.00
366150008-5	BRAY GLENDA F	21259 WAITE ST	\$28.00
366150009-6	ORTIZ JOSE RICHARD R	21263 WAITE ST	\$28.00
366150010-6	THOMAN MARY M	21275 WAITE ST	\$28.00
366150011-7	MUNOZ JOHN E	21299 WAITE ST	\$28.00
366150012-8	BREWER JOHN W	21333 WAITE ST	\$28.00
366150013-9	SALDANA NEMIAS	21331 WAITE ST	\$28.00
366150014-0	GOMEZ OLIVIA	21327 WAITE ST	\$28.00
366150015-1	GONZALEZ RODOLFO OROZCO	21323 WAITE ST	\$28.00
366150016-2	GIGLER ANTON	21321 WAITE ST	\$28.00
366150017-3	BALLARD LOUISE L ESTATE OF	21319 WAITE ST	\$28.00
366150018-4	CASTAGNETO NORMAN L	21317 WAITE ST	\$28.00
366150019-5	CASTAGNETO NORMAN L	21313 WAITE ST	\$28.00
366150020-5	MESTAS FORREST	21311 WAITE ST	\$28.00
366150021-6	KING KEITH G	21301 WAITE ST	\$28.00
366150022-7	DEAN JOHN R	21307 WAITE ST	\$28.00
366150024-9	ORTIZ JOSE RICHARD R	NO SITUS ADDRESS ON FILE	\$28.00
366150027-2	GARCIA CARMEN M	21345 WAITE ST	\$28.00
366150028-3	HUSAIN ADNAN	33821 JO ANN CT	\$28.00
366150029-4	MENDOZA JESUS	33845 JO ANN CT	\$28.00
366150030-4	ANDRUS GEORGINA	33861 JO ANN CT	\$28.00
366150034-8	LEONARD DEBRA LOUISE	NO SITUS ADDRESS ON FILE	\$28.00
366150035-9	LEONARD DEBRA LOUISE	33820 MISSION TR	\$28.00
366150036-0	LEONARD DEBRA LOUISE	33800 MISSION TR	\$28.00
366150037-1	LEONARD DEBRA L	NO SITUS ADDRESS ON FILE	\$33.00

APN	OWNER NAME	SITUS ADDRESS	2017 LEVY AMOUNT ⁽¹⁾
366150038-2	SMITH ELBERT L H	33774 MISSION TR	\$28.00
366160005-3	CANCEL JOHN	21340 BUNDY CANYON RD	\$28.00
366160007-5	CLARKE MEREDITH	21481 WAITE ST	\$28.00
366160009-7	MYERS JEREMY V	21370 BUNDY CANYON RD	\$28.00
366160014-1	CALDWELL MORRIS W	NO SITUS ADDRESS ON FILE	\$28.00
366160015-2	CALDWELL MORRIS W	21138 BUNDY CANYON RD	\$28.00
366160017-4	CAMARILLO CESAR S	NO SITUS ADDRESS ON FILE	\$28.00
366160019-6	MAHGEREFTEH EBRAHIM	NO SITUS ADDRESS ON FILE	\$28.00
366160020-6	MAHGEREFTEH EBRAHIM	33930 MISSION TR	\$28.00
366160033-8	WESSELS KATHLEEN PIERCE	33969 CHRISTOPHER LN	\$28.00
366160034-9	LANGE PETER R	33955 CHRISTOPHER LN	\$28.00
366160035-0	WESSELS KATHLEEN PIERCE	33975 CHRISTOPHER LN	\$28.00
366160036-1	WESSELS KATHLEEN PIERCE	21210 BUNDY CANYON RD	\$28.00
366160037-2	HERWOOD BUILDING SUPPLIES	21400 BUNDY CANYON RD	\$28.00
366160038-3	HERWOOD BUILDING SUPPLIES	21420 BUNDY CANYON RD	\$28.00
366160039-4	MARSHALL JAMES A	21444 BUNDY CANYON RD	\$28.00
366160040-4	PHAM NGUONG THI	21490 BUNDY CANYON RD	\$28.00
366160041-5	OSORNIO CAROLINA ALEGRIA	33980 CHRISTOPHER LN	\$28.00
366160042-6	BUFORD ANTON	33960 CHRISTOPHER LN	\$33.00
366160043-7	MORALES ANTONIO RAMIREZ	33940 CHRISTOPHER LN	\$28.00
366160044-8	SAMANO RICARDO P	33920 CHRISTOPHER LN	\$28.00
366160045-9	REYNO PACIFICO	33855 CHRISTOPHER LN	\$28.00
366160046-0	HUIBREGTSE ARDIS M ESTATE OF	33843 CHRISTOPHER LN	\$28.00
366160047-1	BUSHAW CLYDE	33831 CHRISTOPHER LN	\$28.00
366160048-2	MCDONALD JUDY M	33840 CHRISTOPHER LN	\$28.00
366160052-5	ROBLES SALVADOR	33925 CHRISTOPHER ST	\$33.00
366160053-6	SANDOVAL RAFAEL	33867 CHRISTOPHER LN	\$33.00
366160063-5	SMITH STANLEY B	33891 CHRISTOPHER LN	\$33.00
366160064-6	BARAJAS ALMA R	33879 CHRISTOPHER LN	\$28.00
366160065-7	GONZALEZ MARIA DE C	33786 JOANN CT	\$28.00
366160066-8	GSC WILDOMAR LP	33910 MISSION TR	\$28.00
366160067-9	GSC WILDOMAR LP	33910 MISION TRAIL	\$28.00
366160068-0	CORDOVA FRANCES M	33808 JOANN CT	\$28.00
366160070-1	MANSKE EDWIN E	33980 MISSION TR	\$28.00
366160071-2	BERG DONALD A	21371 WAITE ST	\$28.00
366160075-6	GSC WILDOMAR LP	33868 MISSION TRAIL	\$28.00
366160076-7	IODINE SPRINGS INV	21441 WAITE ST	\$28.00
366160077-8	BUNDY AMANDA S	33820 JOANN CT	\$28.00
366170003-2	KLINGBERG LAWRENCE E	21509 LEMON ST	\$28.00
366170005-4	ROMAN CATHOLIC BISHOP SAN BERNARDINO	21611 LEMON ST	\$28.00
366170022-9	CASTRO ERIN STARR	33520 VALENCIA AVE	\$28.00
366170023-0	LACROSSE JANE E	33541 ORCHARD ST	\$28.00
366170024-1	SILVA JUAN M	21485 LEMON ST	\$28.00
366170025-2	COPE J KAY	33540 VALENCIA ST	\$28.00
366170027-4	BARTON GRANT B	33515 VALENCIA ST	\$28.00
366170029-6	ZAVALA ALBERTO V	33560 VALENCIA ST	\$28.00
366170031-7	VELASQUEZ WILMER O	33600 VALENCIA LN	\$28.00
366170032-8	RUVALCABA SAUL A	33595 VALENCIA ST	\$28.00
366170033-9	NEFF BETTY	33615 VALENCIA ST	\$28.00
366170035-1	RIVAS MANUEL E	33621 ORCHARD ST	\$28.00
366170036-2	MACKAY THERON N	33601 ORCHARD ST	\$28.00
366170037-3	ALCARAZ MARCOS H	33581 ORCHARD ST	\$28.00
366170038-4	WELLINGTON RICHARD & FRANCINE TRUST	33561 ORCHARD ST	\$28.00
366170039-5	CHICAS JOSE A	33535 VALENCIA ST	\$28.00
366170040-5	GINTER DONNA L	33575 VALENCIA ST	\$28.00
366170041-6	HASSANI MATTHEW	33555 VALENCIA ST	\$28.00
366170058-2	ROMAN CATHOLIC BISHOP OF SB	21591 LEMON ST	\$28.00
366181001-4	BONFIELD DAN C	33761 ALMOND ST	\$28.00
366181002-5	BANUELOS DAVID ANTHONY	33773 ALMOND ST	\$28.00

APN	OWNER NAME	SITUS ADDRESS	2017 LEVY AMOUNT ⁽¹⁾
366181003-6	TRAINOFF CHRISTOPHER L	33785 ALMOND ST	\$28.00
366181004-7	GONZALEZ GERARDO	33797 ALMOND ST	\$28.00
366181005-8	JAIMEZ PEDRO	33809 ALMOND ST	\$28.00
366181006-9	ALANIS ARACELY S	33821 ALMOND ST	\$28.00
366181007-0	NAVARRO JOSE D	33835 ALMOND ST	\$28.00
366181008-1	LILES LYLE L	33847 ALMOND ST	\$33.00
366181009-2	MORALES JUAN	33857 ALMOND DR	\$28.00
366181010-2	HARDY NATHAN	33758 AMBERTON DR	\$28.00
366181011-3	GONZALES LINDA MARIE	33770 AMBERTON DR	\$28.00
366181012-4	BENOIT BENJAMIN JOSEPH	33782 AMBERTON DR	\$28.00
366181013-5	LAWRENCE MALCOLM J	33794 AMBERTON DR	\$28.00
366181014-6	ARREOLA MARIA A	33806 AMBERTON DR	\$28.00
366181015-7	RAMIREZ MARIA	33818 AMBERTON DR	\$28.00
366181016-8	PRICHARD ROBERT K	33832 AMBERTON DR	\$28.00
366181017-9	ROMANELLO DANIEL	33844 AMBERTON DR	\$28.00
366181018-0	HAWORTH KEITH D	33858 AMBERTON DR	\$28.00
366181019-1	LOWE SHARON	33859 AMBERTON DR	\$28.00
366181020-1	GONAZLEZ OMAR	33845 AMBERTON DR	\$28.00
366181021-2	ECHEVERRIA SALVADOR	33833 AMBERTON DR	\$28.00
366181022-3	SEEGER MARK C & SHERRY L REVOC LIVING TR	33819 AMBERTON DR	\$28.00
366181023-4	ESPARZA GUILLERMINA	33807 AMBERTON DR	\$28.00
366181024-5	MILES BRENT J	33795 AMBERTON DR	\$28.00
366181025-6	THEISEN CARTER	33783 AMBERTON DR	\$28.00
366181026-7	MCKINNEY LEE OTIS	33771 AMBERTON DR	\$28.00
366181027-8	ROYSE THOMAS	33759 AMBERTON DR	\$28.00
366182001-7	MURRIETA MORTGAGE INC	21517 WAITE ST	\$28.00
366182002-8	MURRIETA MORTGAGE INC	21521 WAITE ST	\$28.00
366182010-5	JIMENEZ PORFIRIO VINCENT	33800 BONNIE LN	\$33.00
366182011-6	FERREIRA DOLORES	33816 BONNIE LN	\$28.00
366182013-8	RECORD WAYNE T	33832 BONNIE LN	\$28.00
366182014-9	GARCIA ADRIAN G	21547 WAITE ST	\$28.00
366182015-0	REYES LUIS CASTANEDA	21599 WAITE ST	\$33.00
366182016-1	MONGE JOSE	21595 WAITE ST	\$28.00
366182017-2	LOPEZ ERVIN	21591 WAITE ST	\$28.00
366182018-3	REYES JUAN CASTANEDA	21587 WAITE ST	\$28.00
366182019-4	GUTIERREZ JOSE C	21583 WAITE ST	\$28.00
366182020-4	LOMELI JUAN	21579 WAITE ST	\$33.00
366182021-5	OWEN GREG R	21575 WAITE ST	\$28.00
366182024-8	VARGAS JUAN JOSE	21623 WAITE ST	\$28.00
366182025-9	GONZALEZ JOSE R	21627 WAITE ST	\$28.00
366182026-0	LOMELI JUAN	21631 WAITE ST	\$28.00
366182027-1	MADRIGAL PAULINO	21635 WAITE ST	\$28.00
366182028-2	GONZALEZ SAL	21639 WAITE ST	\$28.00
366182029-3	ABDI DAVID	21643 WAITE ST	\$28.00
366182030-3	MCKAY GARY T	21647 WAITE ST	\$28.00
366182031-4	GREENWALDT SHAWN K	33761 LINDA VISTA LN	\$28.00
366182032-5	LAMOUREAUX KATHERINE I	33773 LINDA VISTA LN	\$28.00
366182033-6	ORSAG MICHAEL E	33785 LINDA VISTA LN	\$28.00
366182034-7	WOLLENBERG FRED S	33797 LINDA VISTA LN	\$28.00
366182035-8	IBARRA HORACIO P	33809 LINDA VISTA LN	\$28.00
366182036-9	LINCOLN JOHNSON MARY	33821 LINDA VISTA LN	\$28.00
366182037-0	VOLLAN GARY L	33835 LINDA VISTA LN	\$28.00
366182038-1	BRATRUD LIZA	33847 LINDA VISTA LN	\$28.00
366182039-2	ZELLER CAROLINE	33861 LINDA VISTA LN	\$33.00
366182040-2	ESCALANTE VIVIANA	33860 LINDA VISTA LN	\$28.00
366182041-3	RIBAUDO PAULA M	33846 LINDA VISTA LN	\$28.00
366182042-4	WATKINS CONSTANCE J	33834 LINDA VISTA LN	\$28.00
366182043-5	SCHERER LOUISE	33820 LINDA VISTA LN	\$28.00
366182044-6	ORTIZ BEATRIZ	33808 LINDA VISTA LN	\$28.00

APN	OWNER NAME	SITUS ADDRESS	2017 LEVY AMOUNT ⁽¹⁾
366182045-7	NATHAN MHEG	33796 LINDA VISTA LN	\$28.00
366182046-8	SOULIA JOSEPH L	33784 LINDA VISTA LN	\$28.00
366182047-9	COOLEY CLAY J	33772 LINDA VISTA LN	\$28.00
366182048-0	ROMERO TERESO	33760 LINDA VISTA LN	\$28.00
366182055-6	HASSANI MATTHEW	21571 WAITE ST	\$28.00
366182056-7	CANO ELEANOR	21611 WAITE ST	\$28.00
366182057-8	WOODY	NO SITUS ADDRESS ON FILE	\$28.00
366182058-9	MEDEL JOSE JUAN	21545 WAITE ST	\$28.00
366182059-0	MCINTOSH ERNEST H	21527 WAITE ST	\$28.00
366182060-0	MCINTOSH ERNEST H	33771 BONNIE LN	\$28.00
366182061-1	BUSH RAYMOND REVOCABLE TRUST	33787 BONNIE LN	\$28.00
366182062-2	ABBE JOHN	33803 BONNIE LN	\$28.00
366182063-3	ROMERO CHRISTIAN	33819 BONNIE LN	\$28.00
366182066-6	HARMS JOHN L	33768 BONNIE LN	\$28.00
366190006-7	WINTER WILLIAM J	33551 ORANGE ST	\$28.00
366190007-8	FORE DOUGLAS J	33555 ORANGE ST	\$28.00
366190010-0	DELATORRE ISMAEL	33571 ORANGE ST	\$33.00
366190013-3	MOLLES JEROME	33603 ORANGE ST	\$28.00
366190014-4	LONGENECKER SHIRLEY	33607 ORANGE ST	\$28.00
366190015-5	ALVAREZ CECY VICTORIA	33611 ORANGE ST	\$28.00
366190016-6	BRIERE ROGER P	33615 ORANGE ST	\$28.00
366190017-7	NOYOLA CIRIACO	33619 ORANGE ST	\$28.00
366190018-8	BOYLE MIDORI	33625 ORANGE ST	\$28.00
366190019-9	ROSALES ROBERTO	33629 ORANGE ST	\$28.00
366190020-9	STIEFEL CATHERINE M	33633 VALLEY TERRACE	\$28.00
366190026-5	RODRIGUEZ MARIN L	21757 LAGO VISTA LN	\$28.00
366190027-6	DAVIS DAVID P	21771 LAGO VISTA LN	\$28.00
366190028-7	MILLER JOHNNY AL	21787 LAGO VISTA	\$28.00
366190029-8	SOLTZ SAMUEL THEODORE	21801 LAGO VISTA LN	\$28.00
366190030-8	BOLOGNA SALVATORE J	21756 LAGO VISTA LN	\$28.00
366190031-9	SOLTZ DONALD L	21770 LAGO VISTA LN	\$28.00
366190032-0	TATE LEO F	21786 LAGO VISTA LN	\$28.00
366190034-2	WALLIS ROBERT J	21756 DOROTHY LN	\$28.00
366190035-3	SPRAY MARY	21770 DOROTHY LN	\$28.00
366190036-4	MADRIGAL PAULINO	21786 DOROTHY LN	\$28.00
366190037-5	MADRIGAL JORGE	21800 DOROTHY LN	\$28.00
366190041-8	ROBLEDO RICARDO	21903 LEMON ST	\$33.00
366190042-9	HERRERA LAMAS TERESO	33541 ORANGE ST	\$33.00
366190043-0	CASILLAS GEORGINA	21975 LEMON ST	\$28.00
366190044-1	ELIRANI CYNTHIA M	33520 ALMOND ST	\$28.00
366190045-2	MARTINEZ KEVIN L	33540 ALMOND ST	\$28.00
366190046-3	DELATORRE ISMAEL	21930 PLEASANT LN	\$28.00
366190047-4	BOHANNON JAMES KELLY	33599 ORANGE ST	\$33.00
366190050-6	CHO SOOK JA	NO SITUS ADDRESS ON FILE	\$33.00
366190051-7	ORTEGA BACILIO	21860 DOROTHY LN	\$28.00
366190052-8	HENRY KATHLEEN KAY	21820 DOROTHY LN	\$28.00
366190053-9	U S BANK NATL ASSN	NO SITUS ADDRESS ON FILE	\$33.00
366190054-0	WATTS JESSICA	33635 ORANGE ST	\$28.00
366190055-1	WARREN LINDA	21800 LAGO VISTA LN	\$28.00
366190056-2	MCFARLAND JANICE RUTH OSBORNE	NO SITUS ADDRESS ON FILE	\$28.00
366190057-3	SANCHEZ ELUVIO	33565 PLEASANT AVE	\$28.00
366190058-4	VORHIS DAVID C	21960 PLEASANT LN	\$28.00
366200006-7	CONLEY GEORGE A	NO SITUS ADDRESS ON FILE	\$28.00
366200007-8	CONLEY GEORGE A	21930 WAITE ST	\$28.00
366200008-9	HARRIS WALTER R	21940 WAITE ST	\$28.00
366200019-9	HILL WARREN N	21758 WAITE ST	\$28.00
366200020-9	CHEN MAY	21800 WAITE ST	\$28.00
366200022-1	WOODARD DOANNE ELLERSON	21824 WAITE ST	\$28.00
366200023-2	HOUGHTBY DEAN M	21836 WAITE ST	\$28.00

APN	OWNER NAME	SITUS ADDRESS	2017 LEVY AMOUNT ⁽¹⁾
366200024-3	MITCHELL TIMOTHY M	21850 WAITE ST	\$28.00
366200025-4	PURPORA ANTHONY G	21870 WAITE ST	\$28.00
366200026-5	HARRISON SANDRA A	21795 DOROTHY LN	\$28.00
366200027-6	WALLIS ROBERT J	33650 ALMOND ST	\$28.00
366200028-7	LATHAM MARK	33690 ALMOND ST	\$28.00
366200029-8	POOLER MACKLIN	21785 HAGER LN	\$28.00
366200030-8	RAMIREZ DENNI R	21835 DOROTHY LN	\$28.00
366200032-0	ORTIZ GLORIA	33710 ALMOND ST	\$28.00
366200033-1	DELAROSA JOSE ALFREDO	21865 HAGER LN	\$28.00
366200034-2	GIACINTI LINDA JEAN	33645 ORANGE ST	\$28.00
366200035-3	GIACINTI LINDA JEAN	NO SITUS ADDRESS ON FILE	\$28.00
366200036-4	RIVAS APOLINAR GARCIA	21851 DOROTHY LN	\$28.00
366200037-5	HARRIS WALTER R	NO SITUS ADDRESS ON FILE	\$28.00
366200038-6	BAUTISTA DAVID TINAHUI	33649 ORANGE ST	\$28.00
366200039-7	BAUTISTA DAVID TINAHUI	NO SITUS ADDRESS ON FILE	\$28.00
366200040-7	VALADEZ JUAN P	21890 WAITE ST	\$28.00
366210002-4	ZAMBONI WILLIAM C	21919 WAITE ST	\$28.00
366210008-0	FERNANDEZ MANNY DEAN	21646 BUNDY CANYON RD	\$33.00
366210009-1	DEVORE CORP	21646 BUNDY CANYON RD	\$28.00
366210010-1	DEVORE CORP	21650 BUNDY CANYON RD	\$28.00
366210012-3	CONLEY GEORGE A	21841 WAITE ST	\$28.00
366210018-9	ARVISO ALFRED	33784 ALMOND ST	\$28.00
366210019-0	CID FERNANDO	21805 WAITE ST	\$28.00
366210020-0	PABLIN JOSE DE JESUS	21821 WAITE ST	\$28.00
366210031-0	HITCHCOCK CHARLES M	NO SITUS ADDRESS ON FILE	\$33.00
366210032-1	PASTRANA MARCO A	33804 ALMOND ST	\$28.00
366210033-2	HITCHCOCK CHARLES M	33840 ALMOND ST	\$28.00
366210034-3	WERHAN MARY	33820 ALMOND ST	\$28.00
366210035-4	HERWOOD BUILDING SUPPLIES	21562 BUNDY CANYON RD	\$28.00
366210036-5	HERWOOD BUILDING SUPPLIES	21572 BUNDY CANYON RD	\$28.00
366210037-6	HERWOOD BUILDING SUPPLIES	21572 BUNDY CANYON RD	\$28.00
366210038-7	HEIL RICHARD	21592 BUNDY CANYON RD	\$28.00
366210046-4	PEREZ SALVADOR L	21925 WAITE ST	\$28.00
366210047-5	FOTHERGILL SUSAN	NO SITUS ADDRESS ON FILE	\$28.00
366210048-6	RAMOS HECTOR	NO SITUS ADDRESS ON FILE	\$33.00
366210049-7	ROTELLINI BRANDON	33861 ORANGE ST	\$28.00
366210050-7	CROMWELL CHRISTOPHER EARL ESTATE OF	33895 ALMOND ST	\$28.00
366210051-8	ZUPPARDO JAY ZACHARY	33915 ALMOND ST	\$28.00
366210052-9	MORALEZ ENTERPRISES	21730 BUNDY CANYON RD	\$28.00
366210053-0	MORALEZ ENTERPRISES	21680 BUNDY CANYON RD	\$28.00
366210054-1	MORALEZ ENTERPRISES	33945 ALMOND ST	\$33.00
366230002-6	BIGELSON WILLIAM	NO SITUS ADDRESS ON FILE	\$28.00
366230004-8	BIGELSON WILLIAM	NO SITUS ADDRESS ON FILE	\$28.00
366230006-0	ZAVALA CESAR	22456 LOST RD	\$28.00
366230007-1	BURDICK SHELTON W	22470 LOST RD	\$28.00
366230008-2	CONTRERAS ROBERTO	33105 GAFFORD RD	\$28.00
366230009-3	RAINWATER CHARLES W	33295 GAFFORD RD	\$28.00
366230010-3	TORRES MIKE A	22346 LEMON ST	\$28.00
366230011-4	LUMOS COMMUNITIES	22330 LEMON ST	\$28.00
366230012-5	JONES CHRISTIANE S	22360 LEMON ST	\$28.00
366230013-6	MEJIA JANET J	22374 LEMON ST	\$28.00
366230014-7	PASHMFOUROUSH MICHAEL	22386 LEMON ST	\$28.00
366230018-1	DUCHSCHERER JOE D	22337 LEMON ST	\$28.00
366230019-2	DIAZ ARNOLD	22331 LEMON ST	\$28.00
366230022-4	JUBALA MANUEL J	22440 LOST RD	\$28.00
366230023-5	JUBALA MANUEL J	NO SITUS ADDRESS ON FILE	\$28.00
366230025-7	BANDEL JOHN VICTOR	22395 LEMON ST	\$28.00
366230026-8	THORNBERRY C SNOW	NO SITUS ADDRESS ON FILE	\$28.00
366230027-9	THORNBERRY C S	33319 GAFFORD RD	\$28.00

APN	OWNER NAME	SITUS ADDRESS	2017 LEVY AMOUNT ⁽¹⁾
366230029-1	ROSO STEVEN LEROY	33071 VIA MARGARITA	\$28.00
366230030-1	MACEDO CRECENCIANO	NO SITUS ADDRESS ON FILE	\$28.00
366230031-2	HAYES WILLIAM A	33175 VIA MARGARITA ST	\$28.00
366230032-3	TENGONCIANG MARIVIC C	33180 GAFFORD RD	\$28.00
366230033-4	MYCROFT JEFFERY P	33325 GAFFORD RD	\$28.00
366230034-5	JIMENEZ MARIA LUCIA	33335 GAFFORD RD	\$28.00
366230035-6	COLAROSSO RONALD P	33309 GAFFORD RD	\$28.00
366230036-7	KIRK RICHARD J	22355 LEMON ST	\$28.00
366230037-8	SALDANA JORGE	22347 LEMON ST	\$28.00
366230038-9	MCDOWELL MYRON STEVEN	22280 LEMON ST	\$28.00
366230039-0	EVANS DONNA K	22363 LEMON ST	\$28.00
366230040-0	BRUBAKER ALAN W	33320 GAFFORD RD	\$28.00
366230041-1	GONZALEZ WILLIAM	33330 GAFFORD RD	\$28.00
366230046-6	BIGELSON SIMA	NO SITUS ADDRESS ON FILE	\$28.00
366230047-7	BIGELSON SIMA	NO SITUS ADDRESS ON FILE	\$28.00
366230048-8	BIGELSON SIMA	33170 SIMA CIR	\$28.00
366230049-9	BIGELSON SIMA	22420 LOST RD	\$28.00
366240002-7	ARROYO CARLOS	22740 LOST RD	\$28.00
366240003-8	DUNN EDWARD J	22650 LOST RD	\$28.00
366240004-9	HERRERA CARMEN	22747 LOST RD	\$28.00
366240006-1	CANTACESSI JOHN	NO SITUS ADDRESS ON FILE	\$28.00
366240007-2	CANTACESSI JOHN	22701 LOST RD	\$28.00
366240008-3	PINONES CARLOS L	22603 LOST RD	\$28.00
366240009-4	DAVIS MATILDA EDITH	22559 LOST RD	\$28.00
366240012-6	VARGAS DAVID B	22517 LOST RD	\$28.00
366240013-7	CASTILLO MAGDALENO R	22507 LOST RD	\$28.00
366240014-8	FRANKS DIANA L	22491 LOST RD	\$28.00
366240019-3	ALLEN GARY	NO SITUS ADDRESS ON FILE	\$28.00
366240026-9	GOULD DANIEL B	22500 LOST RD	\$28.00
366240027-0	HUANG HUNG CHIN	33125 DIAL RD	\$28.00
366240029-2	MAUREL DANIEL	33610 DIAL RD	\$28.00
366240032-4	CLINGMAN CRAIG A	33440 GAFFORD RD	\$28.00
366240037-9	MICHALIK ARTHUR E	33400 GAFFORD RD	\$28.00
366240042-3	CANNAN MATTHEW	33233 WINDING WAY	\$28.00
366240043-4	OROZCO RAMON	33265 WINDING WAY	\$28.00
366240044-5	AMERIBUILDER	33315 WINDING WAY	\$28.00
366240045-6	RODGERS RICHARD S	33365 WINDING WAY	\$28.00
366240056-6	WEISZ KRISTIN	22543 LOST RD	\$28.00
366240057-7	STALLINGS MARK D	22531 LOST RD	\$28.00
366240058-8	SODERQUIST BILL D	33380 GAFFORD RD	\$28.00
366240059-9	STEPHAN KEITH M	33020 DIAL RD	\$28.00
366240060-9	BLACK JONATHAN L	33130 DIAL RD	\$28.00
366240061-0	URLAUB SHEILA	NO SITUS ADDRESS ON FILE	\$28.00
366240062-1	SWILLEY POLLY A	33150 DIAL RD	\$28.00
366240063-2	BONNIGSON THEODORE M	33255 SILVER SAGE WAY	\$28.00
366240064-3	BONNIGSON LAWRENCE M	NO SITUS ADDRESS ON FILE	\$28.00
366240065-4	BONNIGSON LAWRENCE M	NO SITUS ADDRESS ON FILE	\$28.00
366240066-5	BONNINGSON LARRY	33369 SILVER SAGE WAY	\$28.00
366240067-6	CANNAN MATTHEW	NO SITUS ADDRESS ON FILE	\$28.00
366240070-8	BONNIGSON LARRY	NO SITUS ADDRESS ON FILE	\$28.00
366240071-9	BONNIGSON LARRY	NO SITUS ADDRESS ON FILE	\$28.00
366240072-0	BONNIGSON LARRY	NO SITUS ADDRESS ON FILE	\$28.00
366240076-4	ZAYAK JOHN C	33415 WINDING WAY	\$28.00
366240077-5	YATES JOHN WILBY	33393 GAFFORD RD	\$28.00
366240078-6	YATES PAMELA DIANE	33385 GAFFORD RD	\$28.00
366240079-7	MOIOLA JERRY R	33420 GAFFORD RD	\$28.00
366240080-7	BROWN NICHOLAS ALAN	33356 SILVER SAGE WAY	\$28.00
366240081-8	BONNIGSON LARRY	33360 SILVER SAGE WAY	\$28.00
366240082-9	VALDEZ REYNALDO	33430 GAFFORD RD	\$28.00

APN	OWNER NAME	SITUS ADDRESS	2017 LEVY AMOUNT ⁽¹⁾
366240084-1	HERNANDEZ OMAR GUZMAN	33375 GAFFORD RD	\$28.00
366250001-7	HERRERA CARMEN	NO SITUS ADDRESS ON FILE	\$28.00
366250007-3	REYNOSO JUAN LUIS	22760 VISTA DEL AGUA	\$28.00
366250014-9	LEWIS RUSSELL	22984 VISTA DEL AGUA	\$28.00
366250015-0	MCKEE DANNY C	22790 VISTA DEL AGUA	\$28.00
366250020-4	JENKINS RICHARD E	22860 VISTA DEL AGUA	\$28.00
366250021-5	MALONEY JOHN	22920 VISTA DEL AGUA	\$28.00
366250022-6	MALONEY JOHN	NO SITUS ADDRESS ON FILE	\$28.00
366250024-8	OESTERREICH CHRISTOPHER W	22865 VISTA DE. AGUA	\$28.00
366250026-0	NIEBLAS MARTA	22855 VISTA DEL AGUA	\$28.00
366260001-8	ALVAREZ JOSE	33508 ORANGE ST	\$28.00
366260002-9	HERNANDEZ GERARDO J	22065 LEMON ST	\$28.00
366260003-0	PHAYSOUHPANH BETTY	33530 ORANGE ST	\$33.00
366260008-5	JONES CYNTHIA	33630 ORANGE ST	\$28.00
366260012-8	CICH BRIAN PETER	NO SITUS ADDRESS ON FILE	\$28.00
366260013-9	SALDEVAR ELMER H	22131 LEMON ST	\$28.00
366260014-0	RICHARDS GENE P	22061 LEMON ST	\$28.00
366260015-1	MENDOZA REGINA R	22181 LEMON ST	\$28.00
366260017-3	JURADO ELADIA	22221 LEMON ST	\$28.00
366260020-5	FEDERAL HOME LOAN MORTGAGE CORP	NO SITUS ADDRESS ON FILE	\$33.00
366260021-6	LE JOLIE T	22235 LEMON ST	\$28.00
366260023-8	COCHRANE CAROLE A	22201 LEMON ST	\$28.00
366260024-9	PARK WILLIAM C	NO SITUS ADDRESS ON FILE	\$33.00
366260026-1	ARROYO CARLOS	22101 LEMON ST	\$28.00
366260027-2	TEUTLA AQUILEO	22105 LEMON ST	\$28.00
366260028-3	KAUFMAN ELENA M	22109 LEMON ST	\$28.00
366260029-4	LAGRECA JACK	22111 LEMON ST	\$28.00
366260030-4	WILLIAMSON ANDREW	22083 LEMON ST	\$28.00
366260031-5	RENTERIA JESUS A	22087 LEMON ST	\$28.00
366260032-6	JOHNSON RICHARD LEE	22245 LEMON ST	\$28.00
366260033-7	HARVEY EDWARD C	22247 LEMON ST	\$28.00
366260037-1	FEDERAL NATL MORTGAGE ASSN	33560 ORANGE ST	\$28.00
366260038-2	JOHNSON ROBERT	22030 PLEASANT LN	\$28.00
366260039-3	TUNISON DONALD G	22050 PLEASANT LN	\$28.00
366260040-3	JOHNSON CECIL P	22070 PLEASANT LN	\$28.00
366260042-5	VOSS SARA	22119 LEMON ST	\$28.00
366260043-6	WILF SHIRLEY	22115 LEMON ST	\$28.00
366260044-7	MCCLRATH JEFFREY A	22113 LEMON ST	\$28.00
366260048-1	YOUNGER DENNIS D	22071 LEMON ST	\$28.00
366260049-2	SMITH ROBERT J	22079 LEMON ST	\$28.00
366260050-2	ROSSETTI ANTHONY	33600 ORANGE ST	\$33.00
366260051-3	LESLEY LARRY WAYNE	NO SITUS ADDRESS ON FILE	\$28.00
366270001-9	PNC BAN NATL ASSN	22018 VALLEY TERRACE ST	\$28.00
366270002-0	MAGEE BILLY GENE	22036 VALLEY TERRACE ST	\$28.00
366270003-1	HANDLEY HAROLD E	22054 VALLEY TER	\$28.00
366270004-2	LUNCEFORD CHASE LEE	22072 VALLEY TER	\$28.00
366270005-3	CASILLAS ANTONIO H	22090 VALLEY TERRACE ST	\$28.00
366270006-4	NOGALES JOSE	22108 VALLEY TER	\$28.00
366270007-5	HIGHLAND RODNEY DUANE	22126 VALLEY TER	\$28.00
366270008-6	SAPIENS LYNNAL N	22124 VALLEY TER	\$28.00
366270009-7	BOWEN GENE E	22198 VALLEY TER	\$28.00
366270011-8	CURTNER CRAIG ALAN	22161 VALLEY TER	\$28.00
366270012-9	CURTNER CRAIG	22143 VALLEY TER	\$28.00
366270013-0	SCOTT BRIAN	22125 VALLEY TERRACE ST	\$28.00
366270014-1	RODRIGUEZ JESSE ESTATE OF	22107 VALLEY TER	\$28.00
366270015-2	SARAC GROUP	22089 VALLEY TER	\$28.00
366270016-3	EMERY MILTON W	22071 VALLEY TERRSCE ST	\$28.00
366270017-4	LANGSETH DAVID W	22053 VALLEY TERRACE ST	\$28.00
366270018-5	TOBIN GREG	22035 VALLEY TERRACE ST	\$28.00

APN	OWNER NAME	SITUS ADDRESS	2017 LEVY AMOUNT ⁽¹⁾
366270019-6	PHIPPS GLENN A	22017 VALLEY TERRACE ST	\$28.00
366270023-9	HANNA AYMAN SHOUKRY	22162 VALLEY TER	\$28.00
366270024-0	DOBOVSKY ALLEN CHARLES	22180 VALLEY TER	\$28.00
366270028-4	SUMMERFIELD PAUL	33730 ORANGE ST	\$28.00
366270029-5	JUBALA MANUEL G	NO SITUS ADDRESS ON FILE	\$33.00
366270031-6	DELANEY JACK N	22220 WAITE ST	\$28.00
366270032-7	MONTERO ARTURO	22060 WAITE ST	\$28.00
366270033-8	PORTERFIELD CURTIS L	22090 WAITE ST	\$28.00
366270034-9	MOLLICA ANN	22120 WAITE ST	\$28.00
366270035-0	LAURITSEN KELLY G	22150 WAITE ST	\$28.00
366270036-1	SMITH NORM L	22252 VALLEY TER	\$28.00
366270037-2	BOWEN AMANDA L	22197 VALLEY TER	\$28.00
366280002-1	FORD MASON	22031 WAITE ST	\$28.00
366280003-2	FORD MASON	NO SITUS ADDRESS ON FILE	\$28.00
366280004-3	SHEPPARD REX K	33761 PARADISE LN	\$28.00
366280005-4	PASTRANO MYRIA	33769 PARADISE LN	\$28.00
366280006-5	WOODY	33775 PARADISE LN	\$28.00
366280007-6	MCGRAW ROBERT	33789 PARADISE LN	\$28.00
366280008-7	WATKINS LINDA	33803 PARADISE LN	\$33.00
366280009-8	CAMPBELL DON J	33752 PARADISE LN	\$28.00
366280010-8	LOMELI JESUS	33766 PARADISE LN	\$28.00
366280011-9	HADLEY SCOTT C	33780 PARADISE LN	\$28.00
366280012-0	SANCHEZ TERESA RUTH	33794 PARADISE LN	\$28.00
366280013-1	PEARSON ROSEMARY ANN	33808 PARADISE LN	\$28.00
366280014-2	KAISER RON	33822 PARADISE LN	\$28.00
366280015-3	PARMLEY JEREMY	33836 PARADISE LN	\$33.00
366280016-4	HUEBNER ELIZABETH V	33850 PARADISE LN	\$28.00
366280017-5	WESTON THOMAS	NO SITUS ADDRESS ON FILE	\$28.00
366280022-9	NEWPORT INV INC	NO SITUS ADDRESS ON FILE	\$28.00
366280024-1	OUTHUIJSE JOHN	NO SITUS ADDRESS ON FILE	\$28.00
366280027-4	OUTHUIJSE JOHN	NO SITUS ADDRESS ON FILE	\$28.00
366280028-5	OUTHUIJSE JOHN	33805 CHERRY ST	\$28.00
366280029-6	WESTON THOMAS	NO SITUS ADDRESS ON FILE	\$28.00
366280030-6	WESTON THOMAS	NO SITUS ADDRESS ON FILE	\$28.00
366280031-7	WESTON THOMAS	22155 WAITE ST	\$28.00
366280032-8	WESTON THOMAS	NO SITUS ADDRESS ON FILE	\$28.00
366290007-7	FOLEY JOSEPH	NO SITUS ADDRESS ON FILE	\$28.00
366290008-8	FOLEY JOSEPH	22220 BUNDY CANYON RD	\$28.00
366290010-9	NAZM	33986 ORANGE ST	\$28.00
366290011-0	TSIANOS PETER N	NO SITUS ADDRESS ON FILE	\$28.00
366300001-1	MILLS SAMANTHA	NO SITUS ADDRESS ON FILE	\$33.00
366300025-3	ROSETE MICHAEL	33826 CHERRY ST	\$28.00
366300026-4	HYDE MAXINE L	33860 CHERRY ST	\$28.00
366300035-2	SELLERS ANDREW JAMES	35720 SELLERS RD	\$28.00
366300041-7	KHAYYAL VIRGINIA CHADE AL	NO SITUS ADDRESS ON FILE	\$28.00
366300044-0	POWERS ROBERT M	22301 LEMON ST	\$28.00
366300045-1	STONE BRYANT A	22285 LEMON ST	\$28.00
366300046-2	CAMPBELL TERESA	22315 LEMON ST	\$28.00
366300049-5	LOPEZ IGNACIO AYALA	NO SITUS ADDRESS ON FILE	\$28.00
366300050-5	HERRERA MARIA DE LOS ANGEL	33818 CHERRY ST	\$28.00
366300051-6	OKAMOTO DAVID	22265 WAITE ST	\$28.00
366300053-8	KHAYYAL VIRGINIA E CHADE	33890 CHERRY ST	\$28.00
366300073-6	KHAYYAL VIRGINIA CHADE AL	NO SITUS ADDRESS ON FILE	\$28.00
366300080-2	HERWOOD BUILDING SUPPLIES	22460 BUNDY CANYON RD	\$28.00
366310002-3	TERRY CHARLES H	NO SITUS ADDRESS ON FILE	\$28.00
366310007-8	AMERICAN TOWERS INC	NO SITUS ADDRESS ON FILE	\$28.00
366310010-0	YANG EUN SUG	NO SITUS ADDRESS ON FILE	\$28.00
366310011-1	OLSON ROBERT	NO SITUS ADDRESS ON FILE	\$28.00
366310015-5	DINH DIEN DA	NO SITUS ADDRESS ON FILE	\$28.00

APN	OWNER NAME	SITUS ADDRESS	2017 LEVY AMOUNT ⁽¹⁾
366310021-0	WILDOMAR HOLDINGS	NO SITUS ADDRESS ON FILE	\$28.00
366310022-1	EHRENKRANZ JORDAN	33365 CHICO HILLS RD	\$28.00
366310023-2	HENRY CURTIS	NO SITUS ADDRESS ON FILE	\$28.00
366310024-3	HENRY CURTIS L	NO SITUS ADDRESS ON FILE	\$28.00
366310025-4	LEUNG JOHN W P	NO SITUS ADDRESS ON FILE	\$28.00
366310026-5	HENRY CURTIS	NO SITUS ADDRESS ON FILE	\$28.00
366310027-6	HUNTER NATHAN V	NO SITUS ADDRESS ON FILE	\$33.00
366310028-7	HUNTER NATHAN V	NO SITUS ADDRESS ON FILE	\$33.00
366310029-8	HUNTER NATHAN V	NO SITUS ADDRESS ON FILE	\$33.00
366310030-8	HUNTER NATHAN V	NO SITUS ADDRESS ON FILE	\$33.00
366310031-9	HUNTER NATHAN V	NO SITUS ADDRESS ON FILE	\$33.00
366310032-0	HUNTER NATHAN V	NO SITUS ADDRESS ON FILE	\$33.00
366310033-1	HUNTER NATHAN V	NO SITUS ADDRESS ON FILE	\$33.00
366320006-8	PARK JOHN CHUNG HWE	23690 BUNDY CANYON RD	\$28.00
366320010-1	COOK HAROLD R	23749 BUNDY CANYON RD	\$28.00
366320011-2	THRUM EDWARD L	23659 BUNDY CANYON RD	\$28.00
366320012-3	KATZ WILLIAM F	NO SITUS ADDRESS ON FILE	\$28.00
366320019-0	LOPRESTI JOSEPH F	NO SITUS ADDRESS ON FILE	\$28.00
366320020-0	VONMOOS JOSEPH JOHN	33675 RACITI RD	\$28.00
366320021-1	BURNEY CHARLES WILLIAM	33721 RACITI RD	\$28.00
366320022-2	ARMOUR ELGIE L	NO SITUS ADDRESS ON FILE	\$28.00
366320026-6	JONES DONALD D	34888 TULIP LN	\$28.00
366320028-8	BUNDY CANYON 38	NO SITUS ADDRESS ON FILE	\$28.00
366320040-8	SANTIAGO KENNETH J	NO SITUS ADDRESS ON FILE	\$33.00
366320041-9	TOM LINDA TAI	NO SITUS ADDRESS ON FILE	\$28.00
366320043-1	STORM CHRIS D	23742 BUNDY CANYON RD	\$28.00
366320044-2	LAGRECA JACK	23200 BUNDY CANYON RD	\$28.00
366320048-6	BUNDY CANYON 38	NO SITUS ADDRESS ON FILE	\$28.00
366330001-4	VALENZUELA RAMON HERNANDEZ	21380 WAITE ST	\$33.00
366330002-5	HERNANDEZ ELIU	21396 WAITE ST	\$28.00
366330003-6	MALDONADO SANTIAGO R	21408 WAITE ST	\$28.00
366330004-7	VILCHES GEORGE	21418 WAITE ST	\$28.00
366330005-8	CISNEROS LETICIA CALVILLO	21436 WAITE ST	\$28.00
366330006-9	LITA GUILLERMO	21452 WAITE ST	\$28.00
366330007-0	KOGUTKIEWICZ LAURA	21468 WAITE RD	\$28.00
366330008-1	SANDOVAL JOSE	21482 WAITE ST	\$28.00
366330009-2	CHADE ROBERT N	NO SITUS ADDRESS ON FILE	\$28.00
366330011-3	ROMAN CATHOLIC BISHOP SAN BERNARDINO	NO SITUS ADDRESS ON FILE	\$28.00
366330012-4	RODRIGUEZ RICHARD J	21542 WAITE ST	\$28.00
366330013-5	PEREZ DEBORAH	21580 WAITE ST	\$28.00
366330014-6	OLIVER DOREEN J	33677 MAJONNIER WAY	\$28.00
366330015-7	JUBALA KENNETH J	33697 MOJONNIER WAY	\$33.00
366341001-8	VANTILBORG OLAF G	21810 VICTORIAN LN	\$28.00
366341002-9	HERNANDEZ LUIS JOSE	21890 VICTORIAN LN	\$28.00
366341003-0	FRAZIER MICHELLE	21916 VICTORIAN LN	\$28.00
366341004-1	KIMMEY JERRY R	21940 VICTORIAN LN	\$28.00
366341005-2	EPLING STEVEN G	21958 VICTORIAN LN	\$28.00
366341006-3	RUPRECHT JULIE	21972 VICTORIAN LN	\$28.00
366341007-4	GLASS LEO P	21984 VICTORIAN LN	\$28.00
366341008-5	JARVIS STEPHANIE D	21996 VICTORIAN LN	\$33.00
366342001-1	JAMIESON DONNA JEAN	21991 VICTORIAN LN	\$28.00
366342002-2	KISHBAUCH VIRGINIA L	21971 VICTORIAN LN	\$28.00
366342003-3	HERNANDEZ JOSE	21951 VICTORIAN LN	\$28.00
366342004-4	FERGUSON ERIC O	21931 VICTORIAN LN	\$28.00
366342005-5	DEZAROV WILLIAM J	21911 VICTORIAN LN	\$28.00
366342006-6	MACKENZIE KEITH	21891 VICTORIAN LN	\$28.00
366342007-7	TORRES CARLOS VILLEGAS	21871 VICTORIAN LN	\$28.00
366342008-8	RUST JERRY	21851 VICTORIAN LN	\$28.00
366342009-9	ESPINOZA DANIEL	21831 VICTORIAN LN	\$28.00

APN	OWNER NAME	SITUS ADDRESS	2017 LEVY AMOUNT ⁽¹⁾
366342010-9	BACHMEYER KURT W	21811 VICTORIAN LN	\$28.00
366342011-0	JOHNSON JEFF R	21791 VICTORIAN LN	\$28.00
366342012-1	LYMAN LEO J	21771 VICTORIAN LN	\$28.00
366351001-9	PETSCHER VICKI L	22116 WOODCREEK LN	\$28.00
366351002-0	GUERRA ALFRED J	22126 WOODCREEK LN	\$28.00
366351003-1	ALLEN RICHARD M	22136 WOODCREEK LN	\$28.00
366351004-2	KNIGHT HILDA F	22146 WOODCREEK LN	\$33.00
366351005-3	DELONG LANCE A	22156 WOODCREEK LN	\$28.00
366351006-4	PIERCE JON	22166 WOODCREEK LN	\$28.00
366351007-5	LOPEZ DANIEL	22176 WOODCREEK LN	\$28.00
366351008-6	ORWEN DARREN	22186 WOODCREEK LN	\$28.00
366351009-7	BECK MICHAEL G	22196 WOODCREEK LN	\$28.00
366351010-7	DELAMORA HECTOR J	22206 WOODCREEK LN	\$28.00
366351011-8	ONEILL JOHN P	22216 WOODCREEK LN	\$28.00
366351012-9	GUTIERREZ FRED G	22226 WOODCREEK LN	\$28.00
366351013-0	ARTEAGA ERNESTO G	22236 WOODCREEK LN	\$28.00
366351014-1	VILLEGAS FEDERICO	22246 WOODCREEK LN	\$28.00
366351015-2	RAMAEKERS GERALD WILLIAM	33140 WINDTREE AVE	\$28.00
366351016-3	IXTA MARIA I	33160 WINDTREE AVE	\$28.00
366351017-4	TAYLOR ANNA I	33180 WINDTREE AVE	\$28.00
366351018-5	SOMMERS RON L	33200 WINDTREE AVE	\$28.00
366351019-6	JAMES THOMAS J	33220 WINDTREE AVE	\$28.00
366351020-6	FREIRE ANTHONY E	33240 WINDTREE AVE	\$28.00
366351021-7	MAGDALENO ROSA O	33260 WINDTREE AVE	\$28.00
366352001-2	YOUNG JOSEPH ALBERT	33261 WINDTREE AVE	\$28.00
366352002-3	STONE NORMA	33241 WINDTREE AVE	\$28.00
366352003-4	SMITH JAMES DAVIS	33221 WINDTREE AVE	\$28.00
366352004-5	WISE RICHARD L	33201 WINDTREE AVE	\$28.00
366352005-6	PARDO EMILIANO	33181 WINDTREE AVE	\$28.00
366352006-7	LEONARD DON	33161 WINDTREE AVE	\$28.00
366352007-8	BELMUDEZ TERESA R	33162 WILLOW TREE LN	\$28.00
366352008-9	BREWER RICHARD W	33182 WILLOW TREE LN	\$28.00
366352009-0	BELMUDEZ JOSE L	33202 WILLOW TREE LN	\$28.00
366352010-0	VALER MARTHA	33222 WILLOW TREE LN	\$28.00
366352011-1	SAUTER JEFFERY S	33242 WILLOW TREE LN	\$28.00
366352012-2	PIERCE JON W	33262 WILLOW TREE LN	\$28.00
366353001-5	WEHE ROBERT WILLIAM	22105 WOODCREEK LN	\$28.00
366353002-6	KRYLA RICHARD M	22095 WOODCREEK LN	\$28.00
366353003-7	ROSSI NINA LYNN STACEY	22085 WOODCREEK LN	\$28.00
366353004-8	WILLERS MARC	22075 WOODCREEK LN	\$28.00
366353005-9	NEAL GERRI	22065 WOODCREEK LN	\$28.00
366353006-0	SIMPSON ANTHONY G	33263 WILLOW TREE LN	\$28.00
366353007-1	SERRATO JOSE LUIS	33243 WILLOW TREE LN	\$28.00
366353008-2	RAND JEFFREY L	33223 WILLOW TREE LN	\$28.00
366353009-3	JORDAN LARRY R	33203 WILLOW TREE LN	\$28.00
366353010-3	ORTIZ FRANCISCO G	33183 WILLOW TREE LN	\$28.00
366353011-4	ROE CLAYTON	33163 WILLOW TREE LN	\$28.00
366361001-0	HUNT DENNIS PAUL	22850 WINDTREE AVE	\$28.00
366361002-1	BARRAGAN MIGUEL	22874 WINDTREE AVE	\$28.00
366361003-2	LAWLER THEODORE S	22894 WINDTREE AVE	\$28.00
366361004-3	PAYNE GLENN E	22910 WINDTREE AVE	\$28.00
366361005-4	CLINTON LEE E	22924 WINDTREE AVE	\$28.00
366361006-5	RAMIREZ LUIS	22944 WINDTREE AVE	\$28.00
366361007-6	LOHMANN KATHERINE J	22966 WINDTREE AVE	\$28.00
366361008-7	YORK DAVID L	22980 WINDTREE AVE	\$28.00
366362001-3	BENSON RYAN DENSON	22983 WINDTREE AVE	\$28.00
366362002-4	NEWSOME DERNA F	22969 WINDTREE AVE	\$28.00
366362003-5	SANTOS JEROME	22951 WINDTREE AVE	\$28.00
366362004-6	ENGER LARRY L	22933 WINDTREE AVE	\$28.00

APN	OWNER NAME	SITUS ADDRESS	2017 LEVY AMOUNT ⁽¹⁾
366362005-7	LOVE SCOTT E	33390 MAPLE TREE LN	\$28.00
366362006-8	STRATIS MARK	33400 MAPLE TREE LN	\$28.00
366362007-9	KARLSSON BERNT HENRIK	33410 MAPLE TREE LN	\$28.00
366362008-0	OLMOS JAIME	33420 MAPLE TREE LN	\$28.00
366362009-1	OSEGUERA JUAN ESPINOSA	33430 MAPLE TREE LN	\$28.00
366362010-1	CAMACHO MIGUEL	33450 MAPLE TREE LN	\$28.00
366362011-2	DANIEL RICHARD L	33421 MAPLE TREE LN	\$28.00
366362012-3	ARMATO TRACY	33411 MAPLE TREE LN	\$28.00
366362013-4	WARDRIP KEVIN	22851 WINDTREE AVE	\$28.00
366362014-5	IMHOF FRED	21833 WINDTREE AVE	\$28.00
366362015-6	DAWSON ANERIO O	22811 WINDTREE AVE	\$28.00
366371001-1	SCHOSSOW JIM	22055 WOODCREEK LN	\$28.00
366371002-2	BASSETT LARRY S	22045 WOODCREEK LN	\$28.00
366371003-3	PANEK RANDALL M	22035 WOODCREEK LN	\$28.00
366371004-4	MCCLAIN RONALD	33327 WILLOW TREE LN	\$28.00
366371005-5	DORNON ROGER L	33307 WILLOW TREE LN	\$28.00
366371006-6	MARASCO DENNIS	33287 WILLOW TREE LN	\$28.00
366372001-4	LEWIS GREGORY J	33286 WILLOW TREE LN	\$28.00
366372002-5	OLMOS JAIME	33306 WILLOW TREE LN	\$28.00
366372003-6	DALEY ROBERT	33326 WILLOW TREE LN	\$28.00
366372004-7	ARREOLA DOMINGO	33331 WINDTREE AVE	\$28.00
366372005-8	SO CAL REBUILT HOMES	33311 WINDTREE AVE	\$28.00
366372006-9	LANE JOHN	33291 WINDTREE AVE	\$28.00
366373001-7	ARTEAGA FRANCISCO A	33290 WINDTREE AVE	\$28.00
366373002-8	GOULART ROBERTA K	33310 WINDTREE AVE	\$28.00
366373003-9	PEREZ JOANNE E	33330 WINDTREE AVE	\$28.00
366373004-0	MATIVA JOSHUA ROBERT	33350 WINDTREE AVE	\$28.00
366373005-1	HANKINS GLENN W	22237 WINDTREE AVE	\$28.00
366373006-2	LIDDY LINDA K	22215 WINDTREE AVE	\$28.00
366373007-3	KELLY JAMES J	22193 WINDTREE AVE	\$28.00
366373008-4	BAILEY MARIE	22175 WINDTREE AVE	\$28.00
366373009-5	BROWN DONNA KAY	22159 WINDTREE AVE	\$28.00
366373010-5	JOHNSON WESTON G	22141 WINDTREE AVE	\$33.00
366373011-6	NEEB JOHN E	22121 WINDTREE AVE	\$28.00
366373012-7	SAKACS CHRISTOPHER W	22103 WINDTREE AVE	\$28.00
366373013-8	GARNER NATHAN T	22081 WINDTREE AVE	\$28.00
366373014-9	EICHERT PAULETTE S	22063 WINDTREE AVE	\$28.00
366373015-0	SCHIEFFER MICHAEL J	22041 WINDTREE AVE	\$28.00
366373016-1	ROOT KERRY G	22023 WINDTREE AVE	\$28.00
366373017-2	JACKSON BOBBY	22003 WINDTREE AVE	\$28.00
366380001-9	LAKE PLACE HOMES	33525 ALMOND ST	\$28.00
366380002-0	HERRERA BENJAMIN A	33549 ALMOND ST	\$28.00
366380003-1	CROOK DAVID C	33605 ALMOND ST	\$28.00
366380004-2	CISNEROS ROSE M	21664 WAGON RIM CT	\$28.00
366380005-3	HAMER JOHN E	21650 WAGON RIM CT	\$28.00
366380006-4	MEZA SALVADOR	21638 WAGON RIM CT	\$28.00
366380007-5	CARRILLO ERNESTO	21637 WAGON RIM CT	\$28.00
366380008-6	ROMAN CATHOLIC BISHOP OF SB	21651 WAGON RIM CT	\$28.00
366380009-7	KNEPPER DENNIS C	21665 WAGON RIM CT	\$28.00
366380010-7	BONAGUIDI MICHAEL O	21677 WAGON RIM CT	\$28.00
366380011-8	RAXTER ARVIN DARRELL	21691 WAGON RIM CT	\$28.00
366380012-9	SAVEDRA ANTHONY	21703 WAGON RIM CT	\$28.00
366380013-0	BURNS CHRISTINE	21715 WAGON RIM CT	\$28.00
366380014-1	TAPIA FRANCISCO	21729 WAGON RIM CT	\$28.00
366380015-2	CERVANTES ANTONIO A	21741 WAGON RIM CT	\$28.00
366380016-3	VILLALPANDO JUAN P CRUZ	33651 ALMOND ST	\$28.00
366380017-4	HOPKA KIRK	33689 ALMOND ST	\$28.00
366380018-5	VARGAS PEDRO	21698 WAITE ST	\$28.00
366380019-6	RACANA LAWRENCE A	21746 WAITE ST	\$28.00

APN	OWNER NAME	SITUS ADDRESS	2017 LEVY AMOUNT ⁽¹⁾
366380020-6	PAONESSA FAUSTO	21644 WAITE ST	\$28.00
366380021-7	SEXTON PAXIE L	21658 WAITE ST	\$28.00
366380022-8	NORRIS AARON	33675 LINDA VISTA LN	\$28.00
366380023-9	FERNANDES WALDEMAR	33680 LINDA VISTA LN	\$28.00
366380024-0	CERVANTES ANTONIO A	NO SITUS ADDRESS ON FILE	\$28.00
366390001-0	GORDON MICHELLE	33894 ALMOND ST	\$28.00
366390002-1	MASON NEAL THOMAS	33914 ALMOND ST	\$28.00
366390003-2	CONTI FRANK J	33934 ALMOND ST	\$28.00
366390004-3	RUIZ VERONICA L	33954 ALMOND ST	\$28.00
366390005-4	SUNDBERG L HOWARD	21844 SILVER RUN CIR	\$28.00
366390006-5	WULFF GREGORY	21854 SILVER RUN CIR	\$28.00
366390007-6	FRAPPLER JEFFREY M	21866 SILVER RUN CIR	\$28.00
366390008-7	DOBSON LESLIE M	21880 SILVER RUN CIR	\$33.00
366390009-8	LACINA RICK A	21867 SILVER RUN CIR	\$28.00
366390010-8	TAYLOR DONALD G	21853 SILVER RUN CIR	\$28.00
366390011-9	PERRIN DENNIS B	21841 SILVER RUN CIR	\$28.00
366390012-0	TROTTER MARVIN P	21827 SILVER RUN CIR	\$28.00
366390013-1	DUQUETTE RODNEY W	21815 SILVER RUN CIR	\$28.00
366390014-2	OWNES ROSALIE E	21801 SILVER RUN CIR	\$28.00
366390015-3	CELIS FRANCISCO	21789 SILVER RUN CIR	\$28.00
366390016-4	SEGURA DANIEL F	21775 SILVER RUN CIR	\$28.00
366390017-5	GARCIA RICHARD J	21763 SILVER RUN CIR	\$28.00
366390018-6	WRIGHT HOWARD F	33891 ANGELS LN	\$33.00
366390019-7	KIMINKI MICHAEL A	33890 ANGELS LN	\$28.00
366390020-7	DIOCES OF NEWTON FOR THE MELKITES	33881 ORANGE ST	\$28.00
366390021-8	CENTENO CANELO JOSE G	33905 ORANGE ST	\$28.00
366390022-9	GARCIA JORGE	33925 ORANGE ST	\$28.00
366390023-0	SKERRETT RUSSEL	NO SITUS ADDRESS ON FILE	\$28.00
366390028-5	CRUME GEORGE	33940 ANGELS LN	\$33.00
366390029-6	ESPINOZA NOE RAMIREZ	33914 ANGELS LN	\$28.00
366390030-6	REED YOKO	NO SITUS ADDRESS ON FILE	\$28.00
366390033-9	TOM VIII ENTERPRISES	21960 BUNDY CANYON RD	\$28.00
366390034-0	PLAZA DE BUNDY CANYON	33950 ANGELS LN	\$28.00
366401001-3	BASKETT DON C	33737 POINTE CIR	\$28.00
366401002-4	MARTINEZ LUCINDA	33725 POINTE CIR	\$28.00
366401003-5	ROGERS JARED S	33713 POINTE CIR	\$28.00
366401004-6	GUY MICHAEL RYAN	33716 POINTE CIR	\$28.00
366401005-7	POLLARD RYAN RAY	33728 POINTE CIR	\$28.00
366401006-8	OROZCO ALFREDO	33740 POINTE CIR	\$28.00
366401007-9	RAMAEKERS GREGORY	33739 CHERRY ST	\$28.00
366401008-0	BARNES SANDY	33727 CHERRY ST	\$28.00
366401009-1	LIMON CRISTIAN	33715 CHERRY ST	\$28.00
366401010-1	CANTU MICHAEL	33703 CHERRY ST	\$28.00
366401011-2	WOLTER RICHARD C	33691 CHERRY ST	\$28.00
366401012-3	PENNY CHAD ALLAN	33679 CHERRY ST	\$28.00
366401013-4	ONTIVEROS RICHARD RRAYMOND	33667 CHERRY ST	\$28.00
366401014-5	YGLESIAS ANGUS	33655 CHERRY ST	\$28.00
366402001-6	LAKE STEVEN	33630 CHERRY ST	\$28.00
366402002-7	MCCULLIN ALFRED	33642 CHERRY ST	\$28.00
366402003-8	BEAVERS RICKY L	33654 CHERRY ST	\$28.00
366402004-9	JIMENEZ ALMA	33666 CHERRY ST	\$28.00
366402005-0	OSOWSKI STEVEN	33678 CHERRY ST	\$28.00
366402006-1	SHIREY DIANA L	33690 CHERRY ST	\$28.00
366402007-2	ARM MICHAEL R	33702 CHERRY ST	\$28.00
366402008-3	CHIDESTER MIKE	33714 CHERRY ST	\$28.00
366402009-4	KOCH LUCAS H	33726 CHERRY ST	\$28.00
366402010-4	WIGGINS BRYAN D	33738 CHERRY ST	\$28.00
366402011-5	OCAMPO SALVADOR	33741 VIEW CREST DR	\$28.00
366402012-6	TARNOWSKI EDWARD A	33729 VIEW CREST DR	\$28.00

APN	OWNER NAME	SITUS ADDRESS	2017 LEVY AMOUNT ⁽¹⁾
366402013-7	HENDRICKS JAMES D	33717 VIEW CREST DR	\$28.00
366402014-8	DELGADO FRANCISCO D	33705 VIEW CREST DR	\$28.00
366402015-9	KAHL CAROL ANNE	33693 VIEW CREST DR	\$28.00
366402016-0	GILES RANDALL D	33681 VIEW CREST DR	\$28.00
366402017-1	THYSELL DONALD J	33669 VIEW CREST DR	\$28.00
366402018-2	BAILEY EUGENE K	33657 VIEW CREST DR	\$28.00
366402019-3	NGUYEN LOAN T P	33645 VIEW CREST DR	\$28.00
366403001-9	RICHARDS DALE E	33658 VIEW CREST DR	\$28.00
366403002-0	CLAY RONALD A	33670 VIEW CREST DR	\$28.00
366403003-1	MILLEMAN HENRY A	33682 VIEW CREST DR	\$28.00
366403004-2	ARRINGTON MATTHEW	33694 VIEW CREST DR	\$28.00
366403005-3	GTM US HOMES	33706 VIEW CREST DR	\$28.00
366403006-4	NAVARRO MARTHA L	33718 VIEW CREST DR	\$28.00
366403007-5	PEREYRA HECTOR G	33730 VIEW CREST DR	\$28.00
366403008-6	GALBRAITH TERI ANITA	33742 VIEW CREST DR	\$28.00
366403009-7	VIOLA LORIE S	33743 SELLERS RD	\$28.00
366403010-7	CARTER EDWARD C	33731 SELLERS RD	\$28.00
366403011-8	LIDOT PETER	33719 SELLERS RD	\$28.00
366403012-9	BLEVINS DONALD F	33707 SELLERS RD	\$28.00
366403013-0	SCHAEFER CHERYL LYNN	33695 SELLERS RD	\$28.00
366403014-1	JONES ROBERT E	33683 SELLERS RD	\$28.00
366411001-4	PFAUTZ HAROLD E	33875 BARRENGO DR	\$28.00
366411002-5	OROZ LORETO T	33881 BARRENGO DR	\$28.00
366411003-6	MCKOWN DARYL VAN	33887 BARRENGO DR	\$28.00
366411004-7	NEVILLS TIMOTHY	33893 BARRENGO DR	\$28.00
366411005-8	CHAVIRA JOSEPH C	33911 BARRENGO DR	\$28.00
366411006-9	HARRY BINDU D	33919 BARRENGO DR	\$28.00
366411007-0	NOULLETT GEORGE W	33927 BARRENGO DR	\$28.00
366411008-1	NIETO MIGUEL	33939 BARRENGO DR	\$28.00
366411009-2	VAZQUEZ ARMANDO ZAVALA	33947 BARRENGO DR	\$28.00
366411010-2	COY JEANNIE	33953 BARRENGO DR	\$28.00
366411011-3	NOBLE JERRY A	33961 BARRENGO DR	\$28.00
366411012-4	MACIAS ALFRED T	33969 BARRENGO DR	\$28.00
366411013-5	DOCKINS LARRY M	33975 BARRENGO DR	\$28.00
366411014-6	MIRELES RICHARD	22515 ELBOW CREEK TR	\$28.00
366411015-7	BLEA PAUL ROBERT	22527 ELBOW CREEK TR	\$28.00
366411016-8	DISHOIAN VARTKES	22539 ELBOW CREEK TR	\$28.00
366411017-9	COTTER THERESA L	22551 ELBOW CREEK TR	\$28.00
366411018-0	JULYANTO FNU	22573 ELBOW CREEK TR	\$28.00
366411019-1	STRAWN JAMES P	22585 ELBOW CREEK TR	\$28.00
366411020-1	MAGEE ASTER	22597 ELBOW CREEK TR	\$28.00
366412001-7	FOWLER DON L	22598 ELBOW CREEK TR	\$28.00
366412002-8	MILLER MICHAEL A	22586 ELBOW CREEK TR	\$28.00
366412003-9	GONZALEZ FRANCISCO H	22572 ELBOW CREEK TR	\$28.00
366412004-0	BEECHEL THOMAS	22550 ELBOW CREEK TR	\$28.00
366412005-1	CHAVES RICK	22538 ELBOW CREEK TR	\$28.00
366412006-2	CAH 2015 1 BORROWER	33912 BARRENGO DR	\$28.00
366412007-3	KOEHLER ROBERT & VALERIE REV LIVING TRUST	33894 BARRENGO DR	\$28.00
366412008-4	BREWER DIRK	33888 BARRENGO DR	\$28.00
366412009-5	URBANOS JAMES J	33882 BARRENGO DR	\$28.00
366412010-5	POLLOCK ROGER J	33876 BARRENGO DR	\$28.00
366413001-0	CARTER JOHN	33898 CANYON RANCH RD	\$33.00
366413002-1	BARAJAS JOSE	33910 CANYON RANCH RD	\$28.00
366413003-2	ROBERTS SANDY S	33922 CANYON RANCH RD	\$28.00
366413004-3	WHITE ROBERT J	33934 CANYON RANCH RD	\$28.00
366413005-4	GILLES JASON	33946 CANYON RANCH RD	\$28.00
366413006-5	IPPOLITO JOHN	33952 CANYON RANCH RD	\$28.00
366413007-6	MADRID IDA NEGRETTE	33964 CANYON RANCH RD	\$28.00
366413008-7	RIVAS PETER M	33976 CANYON RANCH RD	\$28.00

APN	OWNER NAME	SITUS ADDRESS	2017 LEVY AMOUNT ⁽¹⁾
366413009-8	CRISTOVALE DERRICK	33988 CANYON RANCH RD	\$28.00
366413010-8	GONZALEZDEMENDOZA TOMASA	33994 CANYON RANCH RD	\$28.00
366421001-5	AYERS GREG	33579 TAMERRON WAY	\$28.00
366421002-6	HOLDER LARRY B	33569 TAMERRON WAY	\$28.00
366421003-7	MARTIN MARY ANN	33559 TAMERRON WAY	\$28.00
366421004-8	BISHOP SHANNON L	33549 TAMERRON WAY	\$28.00
366421005-9	RIOS CORNELIO C	33539 TAMERRON WAY	\$28.00
366422001-8	BLEIFUS ROBERT L	33577 GREAT FALLS RD	\$28.00
366422002-9	ROMO MICHAEL S	33599 GREAT FALLS RD	\$28.00
366422003-0	VERBOOM TERRY D	33603 GREAT FALLS RD	\$28.00
366422004-1	WOSTREL SHERIE L	33613 GREAT FALLS RD	\$28.00
366422005-2	RAY JACK	33623 GREAT FALLS RD	\$28.00
366422006-3	DAVIDSON BRUCE P	33580 TAMERRON WAY	\$28.00
366422007-4	SHERMER NICHOLAS	33570 TAMERRON WAY	\$28.00
366422008-5	FELIX ROYCE	33560 TAMERRON WAY	\$28.00
366422009-6	KRAFT GERALD ROBERT	33550 TAMERRON WAY	\$28.00
366422010-6	LINARES JOHN	33540 TAMERRON WAY	\$28.00
366423001-1	MARQUEZ DAVID	33519 CANYON RANCH RD	\$28.00
366423002-2	DELGADO JUAN JOSE	33529 CANYON RANCH RD	\$28.00
366423003-3	BYERS BRIAN	33539 CANYON RANCH RD	\$33.00
366423004-4	NEEPER MAUREEN L	33549 CANYON RANCH RD	\$28.00
366423005-5	BARCLAY RAY A	33559 CANYON RANCH RD	\$28.00
366423006-6	ROBINSON CODY	33569 CANYON RANCH RD	\$28.00
366423007-7	ROWLEY THOMAS P	33579 CANYON RANCH RD	\$28.00
366423008-8	ANNOUS GIOVANNI H	33589 CANYON RANCH RD	\$28.00
366423009-9	ROMERO LIDIA	33605 CANYON RANCH RD	\$28.00
366423010-9	HAFNER RONALD W	33615 CANYON RANCH RD	\$28.00
366423011-0	VEYSEY RICHARD E	33625 CANYON RANCH RD	\$28.00
366423012-1	GREER TODD A	33580 BRECKENRIDGE TR	\$28.00
366423013-2	HOY JEREMY	33572 BRECKENRIDGE TR	\$28.00
366423014-3	GUILLEN JOSE RAUL	33556 BRECKENRIDGE TR	\$28.00
366423015-4	HIDDE CARL E	33548 BRECKENRIDGE TR	\$28.00
366423016-5	CHAVEZ BEN	33538 BRECKENRIDGE TR	\$28.00
366423017-6	BRAVO ROBERT ESTATE OF	33532 BRECKENRIDGE TR	\$28.00
366423018-7	FONSECA JOSE A	33524 BRECKENRIDGE TR	\$28.00
366423019-8	RAY LANCE	33516 BRECKENRIDGE TR	\$28.00
366423020-8	GUERRERO JOSE L	33508 BRECKENRIDGE TR	\$28.00
366423021-9	BRITO RAUL PASTRANA	33509 BRECKENRIDGE TR	\$28.00
366423022-0	ALEXANDER BERNARD	33519 BRECKENRIDGE TR	\$28.00
366423023-1	BATES JERRY C	33531 BRECKENRIDGE TR	\$28.00
366423024-2	DALLIN RYAN T	33539 BRECKENRIDGE TR	\$28.00
366423025-3	CAMPOS DOMINIC	33549 BRECKENRIDGE TR	\$28.00
366423026-4	CALTON DANIEL	33561 BRECKENRIDGE TR	\$28.00
366423027-5	SENFTLEBEN JONATHAN	33575 BRECKENRIDGE TR	\$28.00
366423028-6	SHORES TOD L	33581 BRECKENRIDGE TR	\$28.00
366423029-7	VILLALUZ TERESA M	33597 BRECKENRIDGE TR	\$28.00
366423030-7	GOETTMAN DANIEL	33605 BRECKENRIDGE TR	\$28.00
366423031-8	SOTO BENJAMIN	33615 BRECKENRIDGE TR	\$28.00
366423032-9	LAKE STEVEN	33625 BRECKENRIDGE TR	\$28.00
366423033-0	VALLE RODOLFO	33635 BRECKENRIDGE TR	\$28.00
366423034-1	ZURBORG CRISTINA M	33612 GREAT FALLS RD	\$28.00
366423035-2	AGUILAR JOEL J	33602 GREAT FALLS RD	\$28.00
366423036-3	PEREZ NARVAEZ JUAN	33598 GREAT FALLS RD	\$28.00
366423037-4	MAXEY EVERETT	33580 GREAT FALLS RD	\$28.00
366423038-5	ACOSTA ARMANDO	33568 GREAT FALLS RD	\$28.00
366423039-6	FLAGGRICULTURE INC	33558 GREAT FALLS RD	\$28.00
366423040-6	PFAUTZ HAROLD EUGENE	33548 GREAT FALLS RD	\$28.00
366423041-7	MOREJON ELIDIA	33538 GREAT FALLS RD	\$33.00
366423042-8	LARSON RICHARD M	33530 GREAT FALLS RD	\$28.00

APN	OWNER NAME	SITUS ADDRESS	2017 LEVY AMOUNT ⁽¹⁾
366423043-9	SALCEDO EDER I	33522 GREAT FALLS RD	\$28.00
366423044-0	FULBRIGHT DANIEL	33514 GREAT FALLS RD	\$28.00
366424001-4	BURGESS CARTER A	33630 CANYON RANCH RD	\$28.00
366424002-5	KRUGIELKI KEVIN	33620 CANYON RANCH RD	\$28.00
366424003-6	STALLMAN DAVID D	33610 CANYON RANCH RD	\$28.00
366424004-7	TUCKER BRADLEY T	33600 CANYON RANCH RD	\$28.00
366424005-8	RABINOVICH OMRI S	33590 CANYON RANCH RD	\$28.00
366424006-9	YRIBE CHARLES	33580 CANYON RANCH RD	\$28.00
366424007-0	ALBERTELLI JOSEPH	33570 CANYON RANCH RD	\$28.00
366424008-1	BURCH ELIZABETH	33560 CANYON RANCH RD	\$28.00
366424009-2	WILBUR KIMBERLY	33550 CANYON RANCH RD	\$28.00
366424010-2	BYERLEY DAN R	33540 CANYON RANCH RD	\$28.00
366424011-3	BOISSERANC JAMES H	33530 CANYON RANCH RD	\$28.00
366424012-4	CASILLAS JOSE LUIS	33520 CANYON RANCH RD	\$28.00
366424013-5	CORWIN CURTIS	33510 CANYON RANCH RD	\$28.00
366431001-6	NEVAREZ ALBERTO	33699 TAMERRON WAY	\$28.00
366431002-7	GUTIERREZ ANTONIO	33689 TAMERRON WAY	\$28.00
366431003-8	RAHMANOU HOUSHANG	33679 TAMERRON WAY	\$28.00
366431004-9	OCONNELL DAVID AARON	33669 TAMERRON WAY	\$28.00
366431005-0	MURILLO AMPELIO	33659 TAMERRON WAY	\$28.00
366431006-1	VERCELES BRYANT	33649 TAMERRON WAY	\$28.00
366431007-2	HATTERSLEY DENNIS	33639 TAMERRON WAY	\$28.00
366431008-3	BELL LINTON	33629 TAMERRON WAY	\$28.00
366431009-4	GOMEZ PABLO	33619 TAMERRON WAY	\$28.00
366431010-4	CUEVAS JOE ALEXANDER	33609 TAMERRON WAY	\$28.00
366431011-5	RYAN SUSAN L	33599 TAMERRON WAY	\$28.00
366431012-6	DENNIS JEFFREY E	33589 TAMERRON WAY	\$28.00
366432001-9	STOCKE IAN	33633 GREAT FALLS RD	\$28.00
366432002-0	COLERA MICHAEL ANTHONY	33643 GREAT FALLS RD	\$28.00
366432003-1	DELREAL GUSTAVO	33653 GREAT FALLS RD	\$28.00
366432004-2	DAILEY CRAIG J	33663 GREAT FALLS RD	\$28.00
366432005-3	BIDDLE STEVE G	33673 GREAT FALLS RD	\$28.00
366432006-4	WILLIAMS LAWRENCE	33683 GREAT FALLS RD	\$28.00
366432007-5	MADIGAN JON	33693 GREAT FALLS RD	\$28.00
366432008-6	BUTTERFIELD DAVID	33701 GREAT FALLS RD	\$28.00
366432009-7	LOGUE MARK THOMAS	33707 GREAT FALLS RD	\$28.00
366432010-7	PARRISH DARRIN	33715 GREAT FALLS RD	\$28.00
366432011-8	BANUELOS RAUL	33723 GREAT FALLS RD	\$28.00
366432012-9	ARCARIS MARK	33733 GREAT FALLS RD	\$28.00
366432013-0	FRAGOSO PHILLIP	33741 GREAT FALLS RD	\$28.00
366432014-1	ABEL LYLE B	33751 GREAT FALLS RD	\$28.00
366432015-2	KAUPPINEN JESSE D	33730 TAMERRON WAY	\$28.00
366432016-3	DANE MITCHEL	33720 TAMERRON WAY	\$28.00
366432017-4	ZUCKER STEVEN L	33710 TAMERRON WAY	\$28.00
366432018-5	BROWN PATRICIA JANE	33700 TAMERRON WAY	\$28.00
366432019-6	COUCH BRYAN E	33690 TAMERRON WAY	\$28.00
366432020-6	AMBROSE JOHN WARD	33680 TAMERRON WAY	\$28.00
366432021-7	MAYFIELD BRAD J	33670 TAMERRON WAY	\$28.00
366432022-8	ARNBRISTER WILLIAM JACOB	33660 TAMERRON WAY	\$28.00
366432023-9	LLADO JOHN	33650 TAMERRON WAY	\$28.00
366432024-0	CHAVEZ JOSE J	33640 TAMERRON WAY	\$28.00
366432025-1	GONZALEZ MIGUEL CAMPOS	33630 TAMERRON WAY	\$28.00
366432026-2	LESLE TRAVIS M	33620 TAMERRON WAY	\$28.00
366432027-3	WAUSCHEK AARON	33610 TAMERRON WAY	\$28.00
366432028-4	DEGRAAFF FRANS RUDOLF	33600 TAMERRON WAY	\$28.00
366432029-5	WRIGHT RICHARD A	33590 TAMERRON WAY	\$28.00
366433001-2	PARK DARIAN L	33645 BRECKENRIDGE TR	\$28.00
366433002-3	STUCKEY BRUCE L	33657 BRECKENRIDGE TR	\$28.00
366433003-4	WILLIAMS RICHARD JAMES	33667 BRECKENRIDGE TR	\$28.00

APN	OWNER NAME	SITUS ADDRESS	2017 LEVY AMOUNT ⁽¹⁾
366433004-5	ANNOUS GIOVANNI HASSAN	33677 BRECKENRIDGE TR	\$28.00
366433005-6	PENROD PATRICK M	33652 GREAT FALLS RD	\$28.00
366433006-7	CHASE PAUL	33642 GREAT FALLS RD	\$28.00
366433007-8	COLLIER DAVID	33632 GREAT FALLS RD	\$28.00
366433008-9	CASTRO JORGE A	33622 GREAT FALLS RD	\$28.00
366434001-5	JOHNSON DARRYL S	33697 BRECKENRIDGE TR	\$28.00
366434002-6	CAH 2014 1 BORROWER	33707 BRECKENRIDGE TR	\$28.00
366434003-7	TAYLOR MATTHEW	33717 BRECKENRIDGE TR	\$33.00
366434004-8	FLOWERS THOMAS J	33727 BRECKENRIDGE TR	\$28.00
366434005-9	HENSHAW REUBEN	33737 BRECKENRIDGE TR	\$28.00
366434006-0	SANCHEZ ROMAN	33747 BRECKENRIDGE TR	\$28.00
366434007-1	WHITE FRANCIS A	33759 BRECKENRIDGE TR	\$28.00
366434008-2	KOFFROTH ROBERT STEVEN	33765 BRECKENRIDGE TR	\$28.00
366434009-3	PALMER JAMES	33775 BRECKENRIDGE TR	\$28.00
366434010-3	HINZ MICHAEL J	33740 GREAT FALLS RD	\$28.00
366434011-4	AGUIRRE VALENTIN	33732 GREAT FALLS RD	\$28.00
366434012-5	BARRAZA MIGUEL	33724 GREAT FALLS RD	\$28.00
366434013-6	DUFFY BRIAN M	33716 GREAT FALLS RD	\$28.00
366434014-7	DELOSSANTOS MARIO A	33708 GREAT FALLS RD	\$28.00
366434015-8	BORNER WESLEY	33700 GREAT FALLS RD	\$28.00
366434016-9	SANDEFUR DEBORAH KAY	33692 GREAT FALLS RD	\$28.00
366434017-0	BALLMAN DANIEL	33682 GREAT FALLS RD	\$28.00
366434018-1	EMMERLING JOHN E	33672 GREAT FALLS RD	\$28.00
366435001-8	COOLBAUGH KATRINA LYNN	33645 CANYON RANCH RD	\$28.00
366435002-9	MOHLER JANICE L	33655 CANYON RANCH RD	\$28.00
366435003-0	LEVY EMILY L	33665 CANYON RANCH RD	\$28.00
366435004-1	MELGARD CALVIN D	33675 CANYON RANCH RD	\$28.00
366435005-2	FOSTER KENT	33685 CANYON RANCH RD	\$28.00
366435006-3	CADMAN ANDREA L	33695 CANYON RANCH RD	\$28.00
366435007-4	OHARA MATTHEW K	33705 CANYON RANCH RD	\$28.00
366435008-5	SHEPHERD RICHARD STEPHEN	33715 CANYON RANCH RD	\$28.00
366435009-6	VICNAIRE CARL	33725 CANYON RANCH RD	\$28.00
366435010-6	DICIOLLA THERESA	33735 CANYON RANCH RD	\$28.00
366435011-7	RAMIREZ ABELINO C	33745 CANYON RANCH RD	\$28.00
366435012-8	TERRY IRENE MARIANNE	33755 CANYON RANCH RD	\$28.00
366435013-9	BAKER JACK	33765 CANYON RANCH RD	\$28.00
366435014-0	COSHLAND JOHN HENRY	33775 CANYON RANCH RD	\$28.00
366435015-1	MONTES RODRIGO	33785 CANYON RANCH RD	\$28.00
366435016-2	ROBERTSON SHARON	33746 BRECKENRIDGE TR	\$28.00
366435017-3	MILBY CHRISTOPHER	33736 BRECKENRIDGE TR	\$28.00
366435018-4	SAVAGE SHAWN	33726 BRECKENRIDGE TR	\$28.00
366435019-5	BROWN THOMAS	33716 BRECKENRIDGE TR	\$28.00
366435020-5	RULL MICHAEL	33706 BRECKENRIDGE TR	\$28.00
366435021-6	MULLANEY MICHAEL J	33696 BRECKENRIDGE TR	\$28.00
366435022-7	WOMACK DANIEL	33686 BRECKENRIDGE TR	\$28.00
366435023-8	DAIGNEAULT DANIEL	33676 BRECKENRIDGE TR	\$28.00
366435024-9	LEIVAS DANIEL A	33666 BRECKENRIDGE TR	\$28.00
366435025-0	THR CALIF	33656 BRECKENRIDGE TR	\$28.00
366435026-1	RUSSELL STEVEN R	33644 BRECKENRIDGE TR	\$28.00
366435027-2	ELLIS THOMAS M	33634 BRECKENRIDGE TR	\$28.00
366435028-3	FERNANDEZ JESUS ELIAS	33624 BRECKENRIDGE TR	\$28.00
366435029-4	JARAMILLO TOM	33614 BRECKENRIDGE TR	\$28.00
366435030-4	VERMILLION JEREMY DAVID	33604 BRECKENRIDGE TR	\$28.00
366436001-1	CURRIE CAROL A	33780 CANYON RANCH RD	\$28.00
366436002-2	WHITE RICHARD C	33770 CANYON RANCH RD	\$28.00
366436003-3	BANUELOS XAVIER B	33760 CANYON RANCH RD	\$28.00
366436004-4	EDENS GLENN R	33750 CANYON RANCH RD	\$28.00
366436005-5	OVIEDO JOSE M	33740 CANYON RANCH RD	\$28.00
366436006-6	CHAMBERLAIN MICHAEL A	33730 CANYON RANCH RD	\$28.00

APN	OWNER NAME	SITUS ADDRESS	2017 LEVY AMOUNT ⁽¹⁾
366436007-7	CALDERA MARIANO G	33720 CANYON RANCH RD	\$28.00
366436008-8	EVANS SHARI GALE	33710 CANYON RANCH RD	\$28.00
366436009-9	CHACON LARRY T	33700 CANYON RANCH RD	\$28.00
366436010-9	HUSON ERIC	33690 CANYON RANCH RD	\$28.00
366436011-0	MOWERY CURTIS	33680 CANYON RANCH RD	\$28.00
366436012-1	SANBORN STEWART	33670 CANYON RANCH RD	\$28.00
366436013-2	MAGALLON ALBERTO ALEJANDRO	33660 CANYON RANCH RD	\$28.00
366436014-3	ANGEL JOHNNIE FRANCIS	33650 CANYON RANCH RD	\$28.00
366436015-4	BORGESON KRISTA ANN	33640 CANYON RANCH RD	\$28.00
366441001-7	GUZMAN MARIO CUELLAR & LUCY MENDOZA TRUST	33835 TAMERRON WAY	\$28.00
366441002-8	RICHTER BRANDON	33825 TAMERRON WAY	\$28.00
366441003-9	SWEENEY JOHN F	33815 TAMERRON WAY	\$28.00
366441004-0	CRAWFORD DANIEL E	33805 TAMERRON WAY	\$28.00
366441005-1	SERAFIN ADELA	33795 TAMERRON WAY	\$28.00
366441006-2	ARAGON DAMON	33785 TAMERRON WAY	\$28.00
366441007-3	CARTER HAROLD W	33775 TAMERRON WAY	\$28.00
366441008-4	BYE TERRY	33765 TAMERRON WAY	\$28.00
366441009-5	GARCIA VANESSA	33755 TAMERRON WAY	\$28.00
366441010-5	SCHNEIDER CLIFFORD G	33745 TAMERRON WAY	\$28.00
366441011-6	CRAWFORD CHERRY	33735 TAMERRON WAY	\$28.00
366441012-7	MCNICHOLL JEFFREY M	33725 TAMERRON WAY	\$28.00
366442001-0	MOORE MARTHA E	33785 BRECKENRIDGE TR	\$28.00
366442002-1	BARR ALMA SUE	33795 BRECKENRIDGE TR	\$28.00
366442003-2	VELASQUEZ IVAN	33805 BRECKENRIDGE TR	\$28.00
366442004-3	TRP FUND I	33811 BRECKENRIDGE TR	\$28.00
366442005-4	CASTELLANOS CONRADO	33819 BRECKENRIDGE TR	\$28.00
366442006-5	RAMIREZ JESUS	33821 BRECKENRIDGE TR	\$28.00
366442007-6	GONZALEZ MANUEL	33835 BRECKENRIDGE TR	\$28.00
366442008-7	LAWSON KARI N	33841 BRECKENRIDGE TR	\$28.00
366442009-8	FERGUSON BURNETT B	22506 SPUR BROOK DR	\$28.00
366442010-8	BRADLEY STEVE SCOTT	22498 SPUR BROOK DR	\$28.00
366442011-9	RUBIO ANGEL	33838 TAMERRON WAY	\$28.00
366442012-0	CIRRONE UMBERTO J	33820 TAMERRON WAY	\$28.00
366442013-1	HAYS CHARLES T	22477 MCCORMICK ST	\$28.00
366442014-2	RIOS GEORGE	22487 MCCORMICK CT	\$28.00
366442015-3	NATIONWIDE CAPITAL GROUP INC	22497 MCCORMICK CT	\$28.00
366442016-4	WONNELL NATHAN T	22507 MCCORMICK CT	\$28.00
366442017-5	LAKATOS BENNY	22508 MCCORMICK CT	\$28.00
366442018-6	LING TOM ALAN YUK	22498 MCCORMICK CT	\$28.00
366442019-7	SHERMAN STEVEN TERRY	22488 MCCORMICK CT	\$28.00
366442020-7	GROSLOUIS TAYLOR PAUL COLE	22478 MCCORMICK CT	\$28.00
366442021-8	LAVICTOIRE PETRA M	33788 GREAT FALLS RD	\$28.00
366442022-9	WILLIAMS THOMAS	33780 GREAT FALLS RD	\$28.00
366442023-0	HAYES JAMES	33772 GREAT FALLS RD	\$28.00
366442024-1	GOETHEL KIA	33764 GREAT FALLS RD	\$28.00
366442025-2	BROOKS NATHAN ANTHONY	33756 GREAT FALLS RD	\$28.00
366442026-3	MURRAY ROBERT J	33748 GREAT FALLS RD	\$28.00
366443001-3	DUNLAVY STEVEN L	33807 CANYON RANCH RD	\$28.00
366443002-4	ARDENT TANYA M	33817 CANYON RANCH RD	\$28.00
366443003-5	LEE DANIEL J	33827 CANYON RANCH RD	\$28.00
366443004-6	BERG JEFFREY RYAN	33837 CANYON RANCH RD	\$28.00
366443005-7	WILLIAMS DANIEL JAY	33841 CANYON RANCH RD	\$28.00
366443006-8	CARTER WILLIAM E	33851 CANYON RANCH RD	\$28.00
366443007-9	WITKOWSKI STACY	33859 CANYON RANCH RD	\$28.00
366443008-0	NGUYEN BAY THI	33865 CANYON RANCH RD	\$28.00
366443009-1	GOLEC TIMOTHY RAY	33871 CANYON RANCH RD	\$28.00
366443010-1	DIAZ MANUEL	33881 CANYON RANCH RD	\$28.00
366443011-2	SFR INV SOCIAL I	22445 SPUR BROOK DR	\$28.00
366443012-3	CIANTRA TINA C	22455 SPUR BROOK DR	\$28.00

APN	OWNER NAME	SITUS ADDRESS	2017 LEVY AMOUNT ⁽¹⁾
366443013-4	GEHRS JEFFREY W	22465 SPUR BROOK DR	\$28.00
366443014-5	IH3 PROP WEST	22475 SPUR BROOK DR	\$28.00
366443015-6	ANNOUS JINANE	22485 SPUR BROOK DR	\$28.00
366443016-7	FARRIS WILLIAM S	22495 SPUR BROOK DR	\$28.00
366443017-8	JESUS JUANA L	22507 SPUR BROOK DR	\$28.00
366443018-9	PEREZ CYNTHIA	22517 SPUR BROOK DR	\$28.00
366443019-0	BLAKE TOM	33878 BRECKENRIDGE TR	\$28.00
366443020-0	ROBINSON RODNEY GENE	33868 BRECKENRIDGE TR	\$28.00
366443021-1	CARPENTER TIMOTHY RYAN	33858 BRECKENRIDGE TR	\$28.00
366443022-2	CASTANON DANIEL	33848 BRECKENRIDGE TR	\$28.00
366443023-3	KAISER JASON	33838 BRECKENRIDGE TR	\$28.00
366443024-4	KNOTEK JAMES H	33830 BRECKENRIDGE TR	\$28.00
366443025-5	LEHMAN SCOTT WILLIAM	33820 BRECKENRIDGE TR	\$28.00
366443026-6	SAVOY DAVID	33812 BRECKENRIDGE TR	\$28.00
366443027-7	CASTILLO ISMAEL	33806 BRECKENRIDGE TR	\$28.00
366443028-8	CARTER JOHN	33794 BRECKENRIDGE TR	\$28.00
366443029-9	CHAVEZ ENRIQUE	33784 BRECKENRIDGE TR	\$28.00
366443030-9	LAKE PLACE HOMES	33774 BRECKENRIDGE TR	\$28.00
366443031-0	NANNI DARRYL	33764 BRECKENRIDGE TR	\$28.00
366444001-6	BURCH THEODORE C	33880 CANYON RANCH RD	\$28.00
366444002-7	SHINE ROSEMARIE	33870 CANYON RANCH RD	\$28.00
366444003-8	SALDANA NEMIAS MEDINA	33860 CANYON RANCH RD	\$28.00
366444004-9	BENSON GEORGE L	33850 CANYON RANCH RD	\$28.00
366444005-0	ALVAREZ JOSE JUNIOR	33840 CANYON RANCH RD	\$28.00
366444006-1	FLANAGAN KYLE	33830 CANYON RANCH RD	\$28.00
366444007-2	EHRHARDT MARILYN L	33820 CANYON RANCH RD	\$28.00
366444008-3	MARQUEZ FELIPE	33810 CANYON RANCH RD	\$28.00
366444009-4	BROWN JOSHUA A	33800 CANYON RANCH RD	\$28.00
366444010-4	PUTNAM ROBERT G	33790 CANYON RANCH RD	\$28.00
366451001-8	EAKENS LISA LEANNA	33641 VIEW CREST DR	\$28.00
366451002-9	RUVALCABA RAFAEL	33637 VIEW CREST DR	\$28.00
366451003-0	MARSHALL MELISSA A	33629 VIEW CREST DR	\$28.00
366451004-1	PHENGDARA KHAMLA K	33621 VIEW CREST DR	\$28.00
366451005-2	FURMAN MARGARET A	33613 VIEW CREST DR	\$28.00
366451006-3	ALCARAZ ROBERTO	33605 VIEW CREST DR	\$28.00
366451007-4	SLONICKI PETER A	33597 VIEW CREST DR	\$28.00
366451008-5	BASKETT DON C	33589 VIEW CREST DR	\$28.00
366451009-6	COUOH MARIA ELENA	33581 VIEW CREST DR	\$28.00
366451010-6	NOWICKI SHARYL A	33575 VIEW CREST DR	\$28.00
366451011-7	MORGAN ROSA	33567 VIEW CREST DR	\$28.00
366451012-8	DELVALLE DEBRA	33559 VIEW CREST DR	\$28.00
366451013-9	JOHNSON BRUCE G	33551 VIEW CREST DR	\$28.00
366452001-1	VITALE PAUL	33482 VIEWPOINT DR	\$28.00
366452002-2	RODRIGUEZ EDWARD L	33494 VIEWPOINT DR	\$28.00
366452003-3	FRANKLIN NORSWORTHYKELLEY	33506 VIEWPOINT DR	\$28.00
366452004-4	GABBANA JENNIFER M	33518 VIEWPOINT DR	\$28.00
366452005-5	AKI GEORGE V N	33530 VIEWPOINT DR	\$28.00
366452006-6	PATTERSON ANTIONETTE	33544 VIEWPOINT DR	\$28.00
366452007-7	BAYT BLANCHE LYNN	33558 VIEWPOINT DR	\$28.00
366452008-8	MCMILLAN BRIAN J	33572 VIEWPOINT DR	\$28.00
366452009-9	SMITH CYNDI LOU	33584 VIEWPOINT DR	\$28.00
366452010-9	MUELLER HELGA	33592 VIEWPOINT DR	\$28.00
366452011-0	HANCHETTE STEPHEN D	33600 VIEWPOINT DR	\$28.00
366452012-1	CORDOVA MARK	33608 VIEWPOINT DR	\$28.00
366452013-2	MARTINEZ JOSEPH J	33616 VIEWPOINT DR	\$28.00
366452014-3	CHAPMAN MICHAEL	33622 VIEWPOINT DR	\$28.00
366452015-4	YORK STEPHANIE K	33600 SELLERS RD	\$28.00
366452016-5	DELOSSANTOS JOSE A CRUZ	33620 SELLERS RD	\$28.00
366452017-6	BROWN MICHAEL S	22376 LAKEWOOD DR	\$28.00

APN	OWNER NAME	SITUS ADDRESS	2017 LEVY AMOUNT ⁽¹⁾
366452018-7	SILVERWOOD KENAN A	22384 LAKEWOOD DR	\$28.00
366452019-8	COLOMBO DENA M	22392 LAKEWOOD DR	\$28.00
366452020-8	NGUYEN WILLIAM	22400 LAKEWOOD DR	\$28.00
366452021-9	HOOPER STEVEN J	22408 LAKEWOOD DR	\$28.00
366452022-0	ALVAREZ VICTOR G	22416 LAKEWOOD DR	\$28.00
366453001-4	CHURCH SHAWN LEE	22421 LAKEWOOD DR	\$28.00
366453002-5	ANDREWS EARNESTINE	22413 LAKEWOOD DR	\$28.00
366453003-6	DANG LUAN DUC	22407 LAKEWOOD DR	\$28.00
366453004-7	MULLINS SEAN	22399 LAKEWOOD DR	\$28.00
366453005-8	BONILLA MARTIN C	22391 LAKEWOOD DR	\$28.00
366453006-9	ZULIK MATTHEW	22385 LAKEWOOD DR	\$28.00
366453007-0	WOODS HARRY D	22377 LAKEWOOD DR	\$28.00
366454001-7	ALBRECHT PETER E	33677 SELLERS RD	\$28.00
366454002-8	RODRIGUEZ MICHAEL T	33665 SELLERS RD	\$28.00
366454003-9	MILLER SCOTT W	33651 SELLERS RD	\$28.00
366454004-0	HERAS JOHN ANTHONY	33643 SELLERS RD	\$28.00
366454005-1	VARGAS JOE	33635 SELLERS RD	\$28.00
366454006-2	SAMUELSON BARBARA J	33627 SELLERS RD	\$28.00
366454007-3	MCCELLELLAN PHILLIP A	33617 SELLERS RD	\$28.00
366454008-4	ALVAREZ RAFAEL	33609 SELLERS RD	\$28.00
366454009-5	GRANDMAISON CRISTINE	33589 SELLERS RD	\$28.00
366454010-5	RIOS CORNELIO C	33579 SELLERS RD	\$28.00
366454011-6	HERANIC JEFFREY W	33571 SELLERS RD	\$28.00
366454012-7	PRICE MARK W	33563 SELLERS RD	\$28.00
366454013-8	PAGE BRIAN H	33555 SELLERS RD	\$28.00
366454014-9	ZITT JASON C	33547 SELLERS RD	\$28.00
366454015-0	NUNN THOMAS JAY	33539 SELLERS RD	\$28.00
366454016-1	LARA BENJAMIN H	33546 SELLERS RD	\$28.00
366454017-2	RAYBURN ROBERT M	33554 SELLERS RD	\$28.00
366454018-3	CUEVAS RAUL	33562 SELLERS RD	\$28.00
366454019-4	LONG MARK E	33570 SELLERS RD	\$28.00
366454020-4	SHAFFER CARL W	33578 SELLERS RD	\$28.00
366454021-5	JONES RANDY	33584 SELLERS RD	\$28.00
366454022-6	MUDBHARI BIRENDRA	33592 SELLERS RD	\$28.00
366454023-7	GOODRIDGE NANCY A	33609 VIEWPOINT DR	\$28.00
366454024-8	CHAVEZ ARTHUR	33595 VIEWPOINT DR	\$28.00
366454025-9	COVARRUBIAS ABEL	33581 VIEWPOINT DR	\$28.00
366454026-0	PENA ESMERALDA L	33565 VIEWPOINT DR	\$28.00
366454027-1	WEINER GAYLE L	33551 VIEWPOINT DR	\$28.00
366454028-2	JAMES MIKE N	33537 VIEWPOINT DR	\$28.00
366454029-3	VINCENT DANA L	33523 VIEWPOINT DR	\$28.00
366454030-3	CHAVEZ EDWARD	33509 VIEWPOINT DR	\$28.00
366454031-4	MOHR RICHARD	33495 VIEWPOINT DR	\$28.00
366454032-5	SEBASTIAN JOHN A	33548 VIEW CREST DR	\$28.00
366454033-6	WHITEHEAD LANCE R	33560 VIEW CREST DR	\$28.00
366454034-7	BRAY CHAD	33568 VIEW CREST DR	\$28.00
366454035-8	CHECA GUSTAVO	33574 VIEW CREST DR	\$28.00
366454036-9	WILLIAMS ANGELA THERESA	33580 VIEW CREST DR	\$28.00
366454037-0	LIMON JESUS C	33588 VIEW CREST DR	\$28.00
366454038-1	SMITH GAYLA E	33596 VIEW CREST DR	\$28.00
366454039-2	CHITHAVONG OUDOM	33604 VIEW CREST DR	\$28.00
366454040-2	TAYLOR MICHAEL T	33612 VIEW CREST DR	\$28.00
366454041-3	PARGA TONY E	33620 VIEW CREST DR	\$28.00
366454042-4	BARRETTO JOSUE DAQUIL	33628 VIEW CREST DR	\$28.00
366454043-5	MENDELSSOHN TIMOTHY MATTHEW	33634 VIEW CREST DR	\$33.00
366454044-6	HAMOUDI MUNTHAR K	33642 VIEW CREST DR	\$28.00
366454045-7	DAVIS ANTHONY A	33650 VIEW CREST DR	\$28.00
366461001-9	DAHL AMANDA	33543 VIEW CREST DR	\$28.00
366461002-0	RAMIREZ JOSE	33535 VIEW CREST DR	\$28.00

APN	OWNER NAME	SITUS ADDRESS	2017 LEVY AMOUNT ⁽¹⁾
366461003-1	KANG ANGELINE	33527 VIEW CREST DR	\$28.00
366461004-2	FLORES ERNEST W	33519 VIEW CREST DR	\$28.00
366461005-3	GAMEZ MELISSA D	33511 VIEW CREST DR	\$28.00
366461006-4	SHARP RONALD W	33503 VIEW CREST DR	\$28.00
366461007-5	CONNOLLY TERRI L	33495 VIEW CREST DR	\$28.00
366461008-6	KYROUAC CRAIG	33487 VIEW CREST DR	\$28.00
366461009-7	LINKER JAMES E	33479 VIEW CREST DR	\$28.00
366461010-7	LISKO PATRICIA ANN	33471 VIEW CREST DR	\$28.00
366461011-8	BUGARIN ONOFRE	33463 VIEW CREST DR	\$28.00
366461012-9	MILLER BERNARD E	33455 VIEW CREST DR	\$28.00
366461013-0	DEGEN DENIS MCGOWIN	33447 VIEW CREST DR	\$28.00
366461014-1	CANAL ELISEO	33439 VIEW CREST DR	\$28.00
366461015-2	BARNAK GARY S	33431 VIEW CREST DR	\$28.00
366461016-3	CAH 2015 1 BORROWER	33423 VIEW CREST DR	\$28.00
366461017-4	BAUMBACH DEBORAH E	33415 VIEW CREST DR	\$28.00
366461018-5	ROMANCZAK OREILLY MARIA	33407 VIEW CREST DR	\$28.00
366461019-6	GOOD BRIAN L	33399 VIEW CREST DR	\$28.00
366461020-6	BOWEN JOYCE	33391 VIEW CREST DR	\$28.00
366461021-7	GUEVARA SHARON A	33383 VIEW CREST DR	\$28.00
366461022-8	OROZCO SUZETTE	33375 VIEW CREST DR	\$28.00
366461023-9	KINNEY MIKE	33367 VIEW CREST DR	\$28.00
366461024-0	REIS PURKISS APRIL	33359 VIEW CREST DR	\$28.00
366461025-1	LEE WHITE DESIREE SHARON	33351 VIEW CREST DR	\$28.00
366462001-2	THOMPSON RODERICK M	33434 VIEWPOINT DR	\$28.00
366462002-3	DEGEN DENIS MCGOWIN	33446 VIEWPOINT DR	\$28.00
366462003-4	JIMENEZ ENRIQUE	33458 VIEWPOINT DR	\$28.00
366462004-5	COVARRUBIAS FORTINO	33470 VIEWPOINT DR	\$28.00
366463001-5	KOEHLER ROBERT & VALERIE REV LIVING TRUST	33481 VIEWPOINT DR	\$28.00
366463002-6	MEZA RALPH	33467 VIEWPOINT DR	\$28.00
366463003-7	LEPARD MARK	33453 VIEWPOINT DR	\$28.00
366463004-8	2015 1 IH2 BORROWER	33439 VIEWPOINT DR	\$28.00
366463005-9	WICKS PAUL S	33358 VIEW CREST DR	\$28.00
366463006-0	SINCHAK NICHOLAS	33366 VIEW CREST DR	\$28.00
366463007-1	RANDOLPH DANIEL LEE	33374 VIEW CREST DR	\$28.00
366463008-2	STILES LAURA J	33382 VIEW CREST DR	\$28.00
366463009-3	GOOD BRIAN	33390 VIEW CREST DR	\$28.00
366463010-3	FIGUEROA IGNACIO	33398 VIEW CREST DR	\$28.00
366463011-4	VILLA THOMAS P	33410 VIEW CREST DR	\$28.00
366463012-5	ARMENTA MARIA GISELA	33422 VIEW CREST DR	\$28.00
366463013-6	YOUNG WILLIAM F	33436 VIEW CREST DR	\$28.00
366463014-7	WILSON ROBERT JAMES	33450 VIEW CREST DR	\$28.00
366463015-8	ARROYO AMANDO	33464 VIEW CREST DR	\$28.00
366463016-9	SINGH GURJIT	33478 VIEW CREST DR	\$28.00
366463017-0	SHERMER NICHOLAS J	33492 VIEW CREST DR	\$28.00
366463018-1	GUILLEN EDUARDO	33506 VIEW CREST DR	\$28.00
366463019-2	VEGA ROBERTO DE JESUS	22326 SHOREVIEW CT	\$28.00
366463020-2	TYLER JANICE M	22360 SHOREVIEW CT	\$28.00
366463021-3	CAH 2014 1 BORROWER	22374 SHOREVIEW CT	\$28.00
366463022-4	JUAN JUAN TOMAS	22396 SHOREVIEW CT	\$28.00
366463023-5	JONES MICHAEL R	22420 SHOREVIEW CT	\$28.00
366463024-6	GEMMILL LANCE BRUCE	22444 SHOREVIEW CT	\$28.00
366463025-7	GALVAN MICHAEL	22466 SHOREVIEW CT	\$28.00
366463026-8	ESPINOZA JOSE	22463 SHOREVIEW CT	\$28.00
366463027-9	COLFIN AI CA 4	22449 SHOREVIEW CT	\$28.00
366463028-0	MUNOZ RAYMOND	22425 SHOREVIEW CT	\$28.00
366463029-1	COOPER MARY JO	22399 SHOREVIEW CT	\$28.00
366463030-1	BUGARIN SERGIO	22375 SHOREVIEW CT	\$28.00
366463031-2	WU SHUWU	22351 SHOREVIEW CT	\$28.00
366463032-3	YOCHAM SALLY ANNE	22327 SHOREVIEW CT	\$28.00

APN	OWNER NAME	SITUS ADDRESS	2017 LEVY AMOUNT ⁽¹⁾
366463033-4	LINKER JAMES E	33520 VIEW CREST DR	\$28.00
366463034-5	VILLALPANDO JOHN J	33534 VIEW CREST DR	\$28.00
366471001-0	IHS PROP WEST	22355 SPUR BROOK DR	\$28.00
366471002-1	CALPAC PROP	22345 SPUR BROOK DR	\$28.00
366471003-2	ARGUELLO RYAN	22335 SPUR BROOK DR	\$28.00
366471004-3	VANAKEN KAREN K	22325 SPUR BROOK DR	\$28.00
366471005-4	VANDERBOOM KEVIN	22320 SPUR BROOK DR	\$28.00
366471006-5	GA WALKER TRUST R 4	22330 SPUR BROOK DR	\$28.00
366471007-6	HERNANDEZ RICHARD	22340 SPUR BROOK DR	\$28.00
366471008-7	ORTIZ RODOLFO	22350 SPUR BROOK DR	\$28.00
366471009-8	ARMENTA FELIPE	22357 HILLSHORE CT	\$28.00
366471010-8	DELEHANTY MICHAEL	22347 HILLSHORE CT	\$28.00
366471011-9	CARRANZA DANIEL	22337 HILLSHORE CT	\$28.00
366471012-0	WILLIAMS GERALD S	22327 HILLSHORE CT	\$28.00
366471013-1	BEHEN MARY	22322 HILLSHORE CT	\$28.00
366471014-2	MARTINEZ EDGAR	22332 HILLSHORE CT	\$28.00
366471015-3	RUIZ RICHARD M	22342 HILLSHORE CT	\$28.00
366471016-4	CARRANZA HORTENCIA F	22352 HILLSHORE CT	\$28.00
366472001-3	WEST TRACY A	22382 HILLSHORE CT	\$28.00
366472002-4	WILLIAMS MICHAEL E	22392 HILLSHORE CT	\$28.00
366472003-5	LEDEZMA MANUEL	22402 HILLSHORE CT	\$28.00
366472004-6	LAWLER MATTHEW P	22412 HILLSHORE CT	\$28.00
366472005-7	ESCOBEDO ALEJANDRO	22422 HILLSHORE CT	\$28.00
366472006-8	MACKEY DONALD R	22437 HILLSHORE CT	\$28.00
366472007-9	GARCIA CARLOS J	22427 HILLSHORE CT	\$28.00
366472008-0	FALCONER SHAUN LEE	22417 HILLSHORE CT	\$28.00
366472009-1	BENEDICT KYLE L	22407 HILLSHORE CT	\$28.00
366472010-1	RAMIREZ JOSE	22397 HILLSHORE CT	\$28.00
366472011-2	LARA MARTIN GARCIA	22387 HILLSHORE CT	\$28.00
366472012-3	NUNLEY NORMAN C	22380 SPUR BROOK DR	\$28.00
366472013-4	GUTIERREZ MARTIN	22390 SPUR BROOK DR	\$28.00
366472014-5	MARTINEZ JOSE	22400 SPUR BROOK DR	\$28.00
366472015-6	BYERS JAMES D & MARTHA SANCHEZ FAMILY TRUST	22410 SPUR BROOK DR	\$28.00
366472016-7	MILAM ALLEN L	22420 SPUR BROOK DR	\$28.00
366473001-6	CHAVIRA CECILIO	22415 SPUR BROOK DR	\$28.00
366473002-7	JACOBS BRAIN L	22405 SPUR BROOK DR	\$28.00
366473003-8	GONZALES MANUEL M	22395 SPUR BROOK DR	\$28.00
366473004-9	SOCALIF	22385 SPUR BROOK DR	\$28.00
366480001-8	LEONARD JAMES THOMAS	33390 WINDING WAY	\$28.00
366480002-9	PATTON JAMES B	33410 WINDING WAY	\$28.00
366480003-0	VANDEBRAKE ROBERT LEE	33430 WINDING WAY	\$28.00
366480004-1	HUIE RICHARD E	33450 WINDING WAY	\$28.00
366480005-2	BROWN MORGAN	33470 WINDING WAY	\$28.00
366480006-3	COLFIN A1 CA 4	33490 WINDING WAY	\$28.00
366480007-4	GRUNERT KORINE LENETTE	33495 CHELSEA LN	\$28.00
366480008-5	MCKEOWN JIM E	33479 CHELSEA LN	\$28.00
366480009-6	EATON GEORGE EDWARD	33463 CHELSEA LN	\$28.00
366480010-6	RINGER ANDREW J	33447 CHELSEA LN	\$28.00
366480011-7	COLMER PAUL L	33431 CHELSEA LN	\$28.00
366480012-8	ADAMIK MICHAEL J	33415 CHELSEA LN	\$28.00
366480013-9	ENGELS CYNTHIA A	22782 BRIGHTON CT	\$28.00
366480014-0	SKETCH ROGER J	22796 BRIGHTON CT	\$28.00
366480015-1	ASTON STANLEY L	22810 BRIGHTON CT	\$28.00
366480016-2	GOFORTH GARY L	22824 BRIGHTON CT	\$28.00
366480017-3	UTESCH JAMES	22838 BRIGHTON CT	\$28.00
366480018-4	UNDERWOOD GARY L	22852 BRIGHTON CT	\$28.00
366480019-5	FOGAL KEVIN R	22866 BRIGHTON CT	\$28.00
366480020-5	TAVARES LUIS	22880 BRIGHTON CT	\$28.00
366480021-6	ROA MANUEL L	22894 BRIGHTON CT	\$28.00

APN	OWNER NAME	SITUS ADDRESS	2017 LEVY AMOUNT ⁽¹⁾
366480022-7	KNOX REYNA E	22889 BRIGHTON CT	\$28.00
366480023-8	GABBANA CHRISTINE A	22875 BRIGHTON CT	\$28.00
366480024-9	DAWES LINDA MARIE	22861 BRIGHTON CT	\$28.00
366480025-0	UNDERWOOD TERRANCE S	22847 BRIGHTON CT	\$28.00
366480026-1	CUNNINGHAM DANIEL G	22833 BRIGHTON CT	\$28.00
366480027-2	ZUBIETA CONNIE	22819 BRIGHTON CT	\$28.00
366480028-3	VELASQUEZ JUAN	22805 BRIGHTON CT	\$28.00
366480029-4	WOOLLEY PAUL B	22808 SHEFFIELD CT	\$28.00
366480030-4	BROWN JASON D	22822 SHEFFIELD CT	\$28.00
366480031-5	RILEY ROBERT P	22836 SHEFFIELD CT	\$28.00
366480032-6	MILLWEE LARRY D	22850 SHEFFIELD CT	\$28.00
366480033-7	KREYCIK SANDERS R	22864 SHEFFIELD CT	\$28.00
366480034-8	ALBAMONTE BLAISE M	22878 SHEFFIELD CT	\$28.00
366480035-9	GALLEGOS GEORGE	22892 SHEFFIELD CT	\$28.00
366480036-0	IN LINDA J	22901 SHEFFIELD CT	\$28.00
366480037-1	LIGHT TANYA JAY	22887 SHEFFIELD CT	\$28.00
366480038-2	ENGEL BARBARA K	22873 SHEFFIELD CT	\$28.00
366480039-3	MUNOZ JOSE A	22859 SHEFFIELD CT	\$28.00
366480040-3	RUNGE CHARLES A	22845 SHEFFIELD CT	\$28.00
366480041-4	PEDROZA REFUGIO MACIAS	22831 SHEFFIELD CT	\$28.00
366480042-5	SEIFRIED ALDEN EDWARD	22817 SHEFFIELD CT	\$28.00
366480043-6	JACOBO GEORGE	22803 SHEFFIELD CT	\$28.00
366480044-7	SIEGFRIED JOSEPH J	33497 HILLCREST CT	\$28.00
366480045-8	IRELAND LINDA D	33477 HILLCREST CT	\$28.00
366480046-9	HORRMANN RICHARD D	33457 HILLCREST CT	\$28.00
366480047-0	SMITH FRANKLIN	33437 HILLCREST CT	\$28.00
366480048-1	ASTON STANLEY	33427 HILLCREST CT	\$28.00
366480049-2	CARLSON STANLEY H	33407 HILLCREST CT	\$28.00
366480050-2	TRAN TUNG THANH	33402 HILLCREST CT	\$28.00
366480051-3	HIGBY ROBERT RAY	33422 HILLCREST CT	\$28.00
366480052-4	HIGBY ROBERT RAY	33432 HILLCREST CT	\$28.00
366480053-5	GABRIEL JOHN KARL	33452 HILLCREST CT	\$28.00
366480054-6	MORRIS BASCOMBE F	33472 HILLCREST CT	\$28.00
366480055-7	KLEIN GAYLE R	33492 HILLCREST CT	\$28.00
366480056-8	SGA INC	NO SITUS ADDRESS ON FILE	\$33.00
366480057-9	SGA INC	NO SITUS ADDRESS ON FILE	\$33.00
366480058-0	SANDOVAL JAVIER	NO SITUS ADDRESS ON FILE	\$33.00
366491001-2	PEREZ RUDOLPH V	22197 COUNTRY HILLS DR	\$28.00
366491002-3	CAH 2014 1 BORROWER	22189 COUNTRY HILLS DR	\$28.00
366491003-4	PENGSON RAFAEL A	22181 COUNTRY HILLS DR	\$28.00
366491004-5	HIGA SAMUEL T	22173 COUNTRY HILLS DR	\$28.00
366491005-6	RASKY DONALD MICHAEL	22165 COUNTRY HILLS DR	\$28.00
366491006-7	MENDOZA EPIFANIO	22157 COUNTRY HILLS DR	\$28.00
366491007-8	PATTON DARYL E	22149 COUNTRY HILLS DR	\$28.00
366492001-5	PEREZ JOAN	22148 BLONDON CT	\$28.00
366492002-6	FIEDLER JOHNNIE NORRIS	22156 BLONDON CT	\$28.00
366492003-7	ZDANEK ANDRZEJ	22164 BLONDON CT	\$28.00
366492004-8	GONZALEZ MARIA DEL	22172 BLONDON CT	\$28.00
366492005-9	ROMAN CECILIO	22180 BLONDON CT	\$28.00
366492006-0	JUSTINIANI FEDERICO	22188 BLONDON CT	\$28.00
366492007-1	HOY MICHAEL C	22196 BLONDON CT	\$28.00
366492008-2	ZAMORA FERMIN	22204 BLONDON CT	\$28.00
366492009-3	CALLAGHAN BENNETT	22212 BLONDON CT	\$28.00
366492010-3	WILLIAMS ROGER	22220 BLONDON CT	\$28.00
366492011-4	THPI ACQUISITION HOLDINGS	22228 BLONDON CT	\$28.00
366492012-5	VO MARY NGOC	22236 BLONDON CT	\$28.00
366492013-6	NGUYEN DANNY QUOC	22244 BLONDON CT	\$28.00
366492014-7	HAROLD A PRICE EXEMPTION TRUST	22252 BLONDON CT	\$28.00
366492015-8	DELGADO RIGOBERTO	22257 BLONDON CT	\$28.00

APN	OWNER NAME	SITUS ADDRESS	2017 LEVY AMOUNT ⁽¹⁾
366492016-9	RUVALCABA RAFAEL	22249 BLONDON CT	\$28.00
366492017-0	MARQUEZ DANIEL L	22241 BLONDON CT	\$28.00
366492018-1	RODRIGUEZ GILBERTO	22225 BLONDON CT	\$28.00
366492019-2	MOUNT KENT	22209 BLONDON CT	\$28.00
366492020-2	MYERS ERIC	33428 CITRUS GROVE LN	\$28.00
366492021-3	CONRIQUEZ FRANKIE	33452 CITRUS GROVE LN	\$28.00
366492022-4	SFR INV SO CAL T	33464 CITRUS GROVE LN	\$28.00
366492023-5	DELLEON MARTIN MONTES	33476 CITRUS GROVE LN	\$28.00
366492024-6	ROVIROSA LAURA EUGENIA	33488 CITRUS GROVE LN	\$28.00
366493001-8	FOX KATHY S	33449 CITRUS GROVE LN	\$28.00
366493002-9	SHEETS DAVID	33437 CITRUS GROVE LN	\$28.00
366493003-0	NEUFELD DEWAYNE	33425 CITRUS GROVE LN	\$28.00
366493004-1	GRUETER BARRY DENNIS	22169 BLONDON CT	\$28.00
366493005-2	GIRTON JON E	22161 BLONDON CT	\$28.00
366493006-3	HERD RODNEY	22153 BLONDON CT	\$28.00
366493007-4	SHEETS DAVID B	22145 BLONDON CT	\$28.00
366493008-5	SIVULA THERESA M	22154 COUNTRY HILLS DR	\$28.00
366493009-6	COSIO MELISSA R	22162 COUNTRY HILLS DR	\$28.00
366493010-6	HARDING EDWARD G	22170 COUNTRY HILLS DR	\$28.00
366493011-7	MELGAR IVAN	22178 COUNTRY HILLS DR	\$28.00
366501001-2	CASILLAS FRANK	22141 COUNTRY HILLS DR	\$28.00
366501002-3	MURPHY TIMOTHY	22133 COUNTRY HILLS DR	\$28.00
366501003-4	KLUG STEVEN L	22125 COUNTRY HILLS DR	\$28.00
366501004-5	RODRIGUEZ MARIA	22117 COUNTRY HILLS DR	\$28.00
366501005-6	DEJONG PETER	22109 COUNTRY HILLS DR	\$28.00
366501006-7	ANGULO SAMUEL LOPEZ	22101 COUNTRY HILLS DR	\$28.00
366501007-8	INZUNZA JORGE C	22093 COUNTRY HILLS DR	\$33.00
366501008-9	BELANGERI GERALD L	22085 COUNTRY HILLS DR	\$28.00
366501009-0	2013 1 IH BORROWER	22077 COUNTRY HILLS DR	\$28.00
366501010-0	BAILEY DONALD L	22069 COUNTRY HILLS DR	\$28.00
366501011-1	MILLER JOHNNY A	22073 BLONDON CT	\$28.00
366501012-2	QUINONEZ JOE T	22065 BLONDON CT	\$28.00
366501013-3	NOACK CHRIS	22033 BLONDON CT	\$28.00
366501014-4	CAH 2014 1 BORROWER	22025 BLONDON CT	\$28.00
366501015-5	LOPEZ JASON	22017 BLONDON CT	\$28.00
366501016-6	TWEED PHILIP ALLEN	22009 BLONDON CT	\$28.00
366501017-7	AYALA JOSE	22001 BLONDON CT	\$28.00
366502001-5	PIKULSKI LEANNE M	22004 BLONDON CT	\$28.00
366502002-6	RAMIREZ RICHARD J	22012 BLONDON CT	\$28.00
366502003-7	MARTIN CHARLES	22020 BLONDON CT	\$28.00
366502004-8	DELGADO DANIEL J	22028 BLONDON CT	\$28.00
366502005-9	BELACHEW TEMESGEN Y	22036 BLONDON CT	\$28.00
366502006-0	GALGANO CHRISTINE	22044 BLONDON CT	\$28.00
366502007-1	FISCHER BRIAN D	22052 BLONDON CT	\$28.00
366502008-2	CORIA MANUEL	22060 BLONDON CT	\$28.00
366502009-3	AVALOS GUS A	22068 BLONDON CT	\$28.00
366502010-3	LEONARD JAMES THOMAS	22076 BLONDON CT	\$28.00
366502011-4	SMALLWOOD JOVEE VANCE	22084 BLONDON CT	\$28.00
366502012-5	LOVELL SHELBY	22092 BLONDON CT	\$28.00
366502013-6	PEARSON CAROLYN M	22100 BLONDON CT	\$28.00
366502014-7	SWAY 2014-1 BORROWER	22108 BLONDON CT	\$28.00
366502015-8	ENCISO CLAUDIO	22116 BLONDON CT	\$28.00
366502016-9	BIRKINSHAW BETTY VIRGINIA	22124 BLONDON CT	\$28.00
366502017-0	SCHLANGER EDWARD D	22132 BLONDON CT	\$28.00
366502018-1	SMITH ELBERT	22140 BLONDON CT	\$28.00
366503001-8	SISK TREVOR	22137 BLONDON CT	\$28.00
366503002-9	HAMPTON JERMAINE J	22129 BLONDON CT	\$28.00
366503003-0	GOMEZ FRANK DANIEL	22121 BLONDON CT	\$28.00
366503004-1	PERAZA RAUL J	22113 BLONDON CT	\$28.00

APN	OWNER NAME	SITUS ADDRESS	2017 LEVY AMOUNT ⁽¹⁾
366503005-2	CONSTANCIO JAIME	22058 COUNTRY HILLS DR	\$28.00
366503006-3	GODIN DAVID FRANCIS	22066 COUNTRY HILLS DR	\$28.00
366503007-4	SCOTT JAY W	22074 COUNTRY HILLS DR	\$28.00
366503008-5	QUESADA ART	22114 COUNTRY HILLS DR	\$28.00
366503009-6	DELATORRE BOBBY	22122 COUNTRY HILLS DR	\$28.00
366503010-6	WILSON RICHARD L	22130 COUNTRY HILLS DR	\$28.00
366503011-7	CONRAD SVETLAND	22138 COUNTRY HILLS DR	\$28.00
366503012-8	BETTS PAUL D	22146 COUNTRY HILLS DR	\$28.00
367020011-2	SMITH GREGORY K	34095 ORCHARD ST	\$28.00
367020014-5	ZEPEDA JOHN	21375 BUNDY CANYON RD	\$28.00
367020015-6	SALCEDO LUIS M	21415 BUNDY CANYON RD	\$28.00
367020017-8	GODDARD DAVID W	21485 BUNDY CANYON RD	\$28.00
367020020-0	DOYLE MARGERY SUE	21311 BUNDY CANYON RD	\$28.00
367020021-1	D & P PROP	21335 BUNDY CANYON RD	\$28.00
367020023-3	GOLDSTEIN WILLIAM E	21295 BUNDY CANYON RD	\$28.00
367020024-4	LAKE DELLA FAYE	21275 BUNDY CANYON RD	\$28.00
367020025-5	SUSKAWICZ WILLIAM I	21285 BUNDY CANYON RD	\$28.00
367020026-6	COLLISTER GARY L	21235 BUNDY CANYON RD	\$28.00
367020027-7	GREEN VERNELE	21263 BUNDY CANYON RD	\$28.00
367020028-8	GURROLA ROBERTO	21255 BUNDY CANYON RD	\$28.00
367020029-9	RIEM LAURETTA M	21429 BUNDY CANYON RD	\$28.00
367020030-9	COREY GARY	21445 BUNDY CANYON RD	\$28.00
367020032-1	CARTWRIGHT CHALMER A	34125 ORCHARD ST	\$28.00
367020033-2	CARTWRIGHT CHALMER A	34175 ORCHARD ST	\$28.00
367020034-3	EUFERS RICKY L	21404 CANYON DR	\$28.00
367020035-4	GRACEPOINT CHURCH OF NAZARENE	21400 CANYON DR	\$28.00
367020037-6	SMITH GREGORY K	34200 MISSION TR	\$28.00
367020038-7	KCG BLUE	34020 MISSION TR	\$28.00
367020039-8	SILLS CECIL M	NO SITUS ADDRESS ON FILE	\$28.00
367020040-8	SILLS CECIL M	NO SITUS ADDRESS ON FILE	\$28.00
367020041-9	NGUYEN STEVEN	NO SITUS ADDRESS ON FILE	\$28.00
367020042-0	SECORD MILTON P	21122 CANYON DR	\$28.00
367040003-7	PEREZ SALVADOR L	21880 CANYON DR	\$28.00
367040004-8	CANTACESSI JOHN A	21840 CANYON DR	\$28.00
367040005-9	TAYLOR ARCHIE L	21850 CANYON DR	\$28.00
367040006-0	RITCHIE JAMES J	21910 CANYON DR	\$28.00
367040007-1	ORTIZ EMESTINE B	34135 ORANGE ST	\$28.00
367040008-2	SILVA GILBERTO A	34161 ORANGE ST	\$28.00
367040010-3	AVALOS JESSE	34225 ORANGE ST	\$28.00
367040011-4	WELLS TAMMI G	NO SITUS ADDRESS ON FILE	\$28.00
367040014-7	HERNANDEZ PASCUAL	34239 ORANGE ST	\$28.00
367040015-8	KANE CLARK D	21940 CANYON DR	\$28.00
367040016-9	ANDERSON NORMAN R	21958 CANYON DR	\$28.00
367040017-0	BREMER CARL W	21976 CANYON DR	\$28.00
367040018-1	CALDWELL NANCY	21986 CANYON DR	\$28.00
367040021-3	RAMOS ROSENDO	34231 ORANGE ST	\$28.00
367040024-6	WELLS TAMMI G	34241 ORANGE ST	\$28.00
367040026-8	RAMOS ROSENDO	NO SITUS ADDRESS ON FILE	\$28.00
367040027-9	SUNRISE EQUITY GROUP	NO SITUS ADDRESS ON FILE	\$33.00
367040028-0	MOUSA ISSAM J	34171 ORANGE ST	\$28.00
367040029-1	BOYD MICHAEL J	34235 ORANGE ST	\$33.00
367040030-1	HENDERSON JANET C	NO SITUS ADDRESS ON FILE	\$28.00
367040033-4	SMITH CHARLES E	NO SITUS ADDRESS ON FILE	\$28.00
367040034-5	SMITH CHARLES E	34115 ORANGE ST	\$28.00
367040035-6	SMITH CHARLES E	21955 HENDERSON LN	\$28.00
367040036-7	SMITH CHARLES E	34111 ORANGE ST	\$28.00
367040038-9	RIGAS GEORGIOS	NO SITUS ADDRESS ON FILE	\$28.00
367050015-9	ROBINSON MILDRED L	34393 ORCHARD ST	\$28.00
367050016-0	CORREA SERGIO BUGARIN	34411 ORCHARD ST	\$28.00

APN	OWNER NAME	SITUS ADDRESS	2017 LEVY AMOUNT ⁽¹⁾
367050017-1	SNYDER HAROLD J	34433 ORCHARD ST	\$28.00
367050018-2	SHAIRANI WASEEM M	34447 ORCHARD ST	\$28.00
367050019-3	GRAJEDA FRANKIE RANDY	21480 WALNUT ST	\$28.00
367050020-3	MITCHELL ROBERT A	21460 WALNUT ST	\$28.00
367050021-4	TEMKO RONALD J	21420 WALNUT ST	\$28.00
367050023-6	ADAMS DONALD DEAN	21401 CANYON DR	\$28.00
367050024-7	VESEY ROBERT PATRICK	21425 CANYON DR	\$28.00
367050025-8	SMITH BRIAN B	34333 ORCHARD ST	\$28.00
367050027-0	CORONADO JAY	34381 PERRY PALMS WAY	\$28.00
367050028-1	CORONADO JAY	34370 PERRY PALMS WAY	\$28.00
367050029-2	BARNETT RONALD	34380 PERRY PALMS WAY	\$28.00
367050030-2	DYER EDWARD G	34398 PERRY PALMS WAY	\$28.00
367050032-4	OROPEZA DAVID	21340 WALNUT ST	\$28.00
367050035-7	MARTINEZ DEBBIE	34421 PERRY PALMS WAY	\$28.00
367050036-8	PERRY DALE G	NO SITUS ADDRESS ON FILE	\$28.00
367050037-9	MARTINEZ JOSEPH B	NO SITUS ADDRESS ON FILE	\$28.00
367050047-8	HUYTER MICHAEL P	34341 ORCHARD ST	\$28.00
367050048-9	CORONADO JAY	NO SITUS ADDRESS ON FILE	\$28.00
367050049-0	WOLLENWEBER CHARLES E	34351 ORCHARD ST	\$28.00
367050050-0	CARLSON GLORIA R	21273 CANYON DR	\$28.00
367050051-1	ACIERNO PATRICIA	34323 SUNRISE DR	\$28.00
367050052-2	VALADEZ JOSE E	34345 SUNRISE DR	\$28.00
367050053-3	REYNOLDS JEROME N	34361 SUNRISE DR	\$28.00
367050055-5	WESTERN RUSSELL S	34306 SUNRISE DR	\$28.00
367050056-6	GUTIERREZ RALPH V	34340 SUNRISE DR	\$28.00
367050057-7	PANDES RUBEN C	21185 CANYON DR	\$28.00
367050058-8	BORDELON ADELE L	34315 DOROF CT	\$28.00
367050059-9	ROBINSON GARY J	34320 DOROF CT	\$28.00
367050060-9	NAGY BELA	34280 DOROF CT	\$28.00
367050061-0	BAKHTAR HOMAYON	34397 PERRY PALM WAY	\$28.00
367050064-3	FAITH BAPTIST CHURCH OF WILDOMAR INC	NO SITUS ADDRESS ON FILE	\$28.00
367050065-4	FAITH BAPTIST CHURCH OF WILDOMAR INC	21220 WALNUT ST	\$28.00
367050066-5	GILBERT FREDERICK H	21400 WALNUT ST	\$28.00
367050067-6	AUMEND LETICIA M	21380 WALNUT DR	\$28.00
367050068-7	MAGEN GROUP	NO SITUS ADDRESS ON FILE	\$28.00
367070003-0	PONDER JACKIE L	21830 WALNUT ST	\$28.00
367070004-1	DOMINGO MANUEL	21840 WALNUT ST	\$28.00
367070006-3	MIRANDA MICHAEL	21880 RAYNOR LN	\$28.00
367070007-4	MURTISHAW MATTHEW J	21890 RAYNOR LN	\$28.00
367070008-5	BRASINGTON STEVEN L	21906 RAYNOR LN	\$28.00
367070009-6	ORTEGA ANDREW	21920 RAYNOR LN	\$28.00
367070010-6	HARRISON CATHLEEN J	21936 RAYNOR LN	\$28.00
367070011-7	RATANAPANYA MEDITATION CENTER	21950 RAYNOR LN	\$28.00
367070012-8	VALDEZ PATRICIA	21966 RAYNOR LN	\$28.00
367070015-1	MARTIN AMY L	21861 RAYNOR LN	\$28.00
367070016-2	FORUM REAL ESTATE INV INC	21849 RAYNOR LN	\$28.00
367070017-3	STAFFORD JEFF ALAN	21835 RAYNOR LN	\$28.00
367070018-4	MARTINEZ ADISLADO NEVAREZ	21821 RAYNOR LN	\$28.00
367070019-5	MOLINA HECTOR	21805 RAYNOR LN	\$28.00
367070020-5	MEDINA GRISELDA	21791 RAYNOR LN	\$28.00
367070021-6	GASTELUM MEDARDO	21979 RAYNOR LN	\$28.00
367070022-7	ENOCHS DENICE A	34435 ORANGE ST	\$28.00
367070023-8	YUKATA ENTERPRISES INC	21912 WALNUT ST	\$28.00
367070024-9	BOGGS DIANNA LYNN	21882 WALNUT ST	\$28.00
367070025-0	MORRIS AUBREY D	21952 WALNUT ST	\$28.00
367070026-1	RMT PROP	21870 WALNUT ST	\$28.00
367070027-2	SELLERS STEPHEN D	34445 ORANGE ST	\$28.00
367070028-3	RACINE RENTALS	21875 RAYNOR LN	\$28.00
367070029-4	ARMAS APOLINAR MADRIGAL	21860 WALNUT ST	\$28.00

APN	OWNER NAME	SITUS ADDRESS	2017 LEVY AMOUNT ⁽¹⁾
367070036-0	HERNANDEZ MARIA DELOSANGELES	21884 WALNUT ST	\$28.00
367070037-1	HAUSLADEN ROBERT J	21869 RAYNOR LN	\$28.00
367070038-2	LEAL ARTEMIO	21857 RAYNOR LN	\$28.00
367070039-3	SHARON JOHN K	21841 RAYNOR LN	\$28.00
367070040-3	SANCHEZ JOSE	21823 RAYNOR LN	\$28.00
367070041-4	VANDERWEERD BRETT R	21824 RAYNOR LN	\$28.00
367070042-5	HERNANDEZ SERGIO	21840 RAYNOR LN	\$28.00
367070043-6	DAVIS RODNEY CULBERSON	NO SITUS ADDRESS ON FILE	\$28.00
367070044-7	DAVIS RODNEY CULBERSON	34379 ORANGE ST	\$28.00
367070046-9	TAVARES DANIEL	21850 WALNUT ST	\$28.00
367070047-0	COX ALVIN W	NO SITUS ADDRESS ON FILE	\$33.00
367070048-1	ADAMS GARY L	34450 BOO BOO LN	\$33.00
367070051-3	BRIDGES ALLEN R	34455 BOO BOO LN	\$28.00
367070052-4	FRIES LARRY K	21886 WALNUT ST	\$28.00
367070053-5	CARTER JOHN	21880 WALNUT ST	\$33.00
367070054-6	FRIES LARRY K	NO SITUS ADDRESS ON FILE	\$28.00
367070055-7	MCPHERSON JOHN D	21866 RAYNOR LN	\$28.00
367070056-8	RODRIGUEZ HECTOR A	21856 RAYNOR LN	\$28.00
367070058-0	RODRIGUEZ LOURDEZ	21820 WALNUT ST	\$28.00
367070059-1	STOVALL HORACE C	34420 ALMOND ST	\$28.00
367070060-1	AVALOS VICENTE JOSE	34480 ALMOND ST	\$28.00
367070061-2	SMITH BETTY T	21760 WALNUT ST	\$28.00
367070062-3	BEERE RONALD SCOTT	21780 WALNUT ST	\$28.00
367080007-5	WAGONIS ROBERT K	34637 ORANGE ST	\$28.00
367080009-7	JOHNSON ROBIN	21956 GROVE ST	\$28.00
367080020-6	STAGGS DOUGLAS	21770 GROVE ST	\$28.00
367080021-7	DIAZ ARNOLD E	21800 GROVE ST	\$28.00
367080022-8	TURNER JAMES C	21830 GROVE ST	\$28.00
367080023-9	ALEGRIA PEDRO M	21860 GROVE ST	\$28.00
367080033-8	DAVIS DONALD H	34660 ALMOND ST	\$33.00
367080034-9	TOLAN LESLIE C	21890 BOGG LN	\$28.00
367080035-0	GOCHEE VERA	21886 BOGGS LN	\$28.00
367080036-1	CORTLAND LAURENCE	21934 BOGGS LN	\$28.00
367080038-3	ESPINOZA ALFREDO	34681 ORANGE ST	\$28.00
367080039-4	HERNANDEZ LEONARDO	34711 ORANGE ST	\$28.00
367080040-4	MUCK JASON	21965 BOGGS LN	\$28.00
367080041-5	PERRYMAN LORNA A	21951 BOGGS LN	\$28.00
367080042-6	MORGAN PICKS 1	21950 BOGGS LN	\$28.00
367080043-7	GRAVES BILLY C	21966 BOGGS LN	\$28.00
367080045-9	JONES W B	34650 ALMOND ST	\$28.00
367080046-0	KIRK DAVID B	34680 ALMOND ST	\$28.00
367080047-1	KESSEL GINA L	21935 BOGGS LN	\$28.00
367080048-2	RIDDLE MARY LEE	21943 BOGGS LN	\$28.00
367090003-2	CASTELLO KEENAN A	21941 WALNUT ST	\$28.00
367090004-3	VASQUEZ RAFAEL	21951 WALNUT ST	\$28.00
367090005-4	SMITH TERRY L	21969 WALNUT ST	\$28.00
367090006-5	HERNANDEZ CARLOS	21991 WALNUT ST	\$28.00
367090007-6	LITTLE JACK A	21995 WALNUT ST	\$28.00
367090008-7	ACOSTA LUIS R	34565 ORANGE ST	\$28.00
367090009-8	BANDA JOAN	34569 ORANGE ST	\$28.00
367090010-8	PADILLA DANTE AGUSTIN	34571 ORANGE ST	\$33.00
367090011-9	POND ANNA L	34589 ORANGE ST	\$28.00
367090012-0	HOGAN RAYMOND A	34605 ORANGE ST	\$28.00
367090013-1	DELL BARRY NORMAN	34621 ORANGE ST	\$28.00
367090018-6	WHITCOMB JERRY	34562 ALMOND ST	\$28.00
367090019-7	TRAN HIEU CANH	21812 PITT WAY	\$28.00
367090020-7	HERNANDEZ SABINO H	21870 PITT WAY	\$28.00
367090023-0	BADILLO MIRIAM O	21765 WALNUT ST	\$28.00
367090024-1	BEBOUT RICHARD ALLEN	21795 WALNUT ST	\$28.00

APN	OWNER NAME	SITUS ADDRESS	2017 LEVY AMOUNT ⁽¹⁾
367090025-2	TOWNSEND MELINDA ANN	21825 WALNUT ST	\$28.00
367090026-3	PEREZ ROBERT A	21857 WALNUT ST	\$28.00
367090028-5	TUCCIARONE MICHAEL	21825 PITT WAY	\$28.00
367090029-6	TUCCIARONE MICHAEL	NO SITUS ADDRESS ON FILE	\$33.00
367090030-6	DESKIN CLYDE E EDWARD	21765 PITT WAY	\$28.00
367090031-7	GRAY TYLER	21873 PITT WAY	\$28.00
367090032-8	GARCIA ARMANDO	21885 PITT WAY	\$28.00
367090033-9	LAWRENCE MALCOLM J	21861 WALNUT ST	\$28.00
367090034-0	LAWRENCE MALCOLM J	NO SITUS ADDRESS ON FILE	\$28.00
367090035-1	REINHART GARY A	NO SITUS ADDRESS ON FILE	\$28.00
367090036-2	REINHART GARY A	21925 WALNUT ST	\$28.00
367090037-3	REINHART GARY A	NO SITUS ADDRESS ON FILE	\$28.00
367090038-4	REINHART GARY A	NO SITUS ADDRESS ON FILE	\$28.00
367100013-1	HOGAN JOHN	22206 CANYON DR	\$28.00
367100014-2	WALLACE MIKE L	22210 CANYON DR	\$33.00
367100015-3	DODSON JOHN M	22240 CANYON DR	\$28.00
367100016-4	VANWINKLE LYNN	22214 CANYON DR	\$28.00
367100018-6	BUNDY CANYON ACRES	34205 CHERRY ST	\$28.00
367100019-7	TESORO REFINING & MARKETING CO	22181 BUNDY CANYON RD	\$28.00
367100020-7	TESORO REFINING & MARKETING CO	22241 BUNDY CANYON RD	\$28.00
367100021-8	BUNDY CANYON ACRES	NO SITUS ADDRESS ON FILE	\$28.00
367100023-0	CLARK DELOS C	22260 CANYON DR	\$28.00
367100025-2	BUNDY CANYON ACRES	NO SITUS ADDRESS ON FILE	\$28.00
367100026-3	ORANGE BUNDY PARTNERS LTD	NO SITUS ADDRESS ON FILE	\$28.00
367100029-6	BUNDY CANYON ACRES	NO SITUS ADDRESS ON FILE	\$28.00
367100031-7	BUNDY CANYON ACRES	NO SITUS ADDRESS ON FILE	\$28.00
367100032-8	ORANGE BUNDY PARTNERS LTD	NO SITUS ADDRESS ON FILE	\$28.00
367100033-9	WAL MART REAL ESTATE BUSINESS TRUST	22313 BUNDY CANYON DR	\$28.00
367100034-0	WAL MART REAL ESTATE BUSINESS TRUST	NO SITUS ADDRESS ON FILE	\$28.00
367100035-1	WAL MART REAL ESTATE BUSINESS TRUST	NO SITUS ADDRESS ON FILE	\$28.00
367100037-3	WAL MART REAL ESTATE BUSINESS TRUST	22430 CANYON DR	\$28.00
367121001-5	GENTILE ANTHONY	22243 CANYON DR	\$28.00
367121002-6	SANCHEZ LORENZA M	22229 CANYON DR	\$28.00
367121003-7	RATIGAN TERRY	22217 CANYON DR	\$28.00
367121004-8	CAMPBELL JOHN A	22203 CANYON DR	\$28.00
367121005-9	ABITU RICKY M	22191 CANYON DR	\$28.00
367121006-0	SKUDLER GEORGE	22177 CANYON DR	\$28.00
367121007-1	CURTRIGHT RONALD	22163 CANYON DR	\$28.00
367121008-2	STYVES RODDY F	34288 HIDDEN GLEN CIR	\$28.00
367121009-3	KRAMBECK STEVEN	34314 HIDDEN GLEN CIR	\$28.00
367121010-3	HOFFMAN EARL	22214 HUNTERS RUN CT	\$28.00
367121011-4	OLEARY DIANE M	22230 HUNTERS RUN CT	\$28.00
367121012-5	MCANINCH JOHN	34273 CHERRY ST	\$28.00
367122001-8	LOZA JANET	34369 CHERRY ST	\$28.00
367122002-9	VASQUEZ JOSE T	34355 CHERRY ST	\$28.00
367122003-0	BLANK JAMES BENJAMIN	34343 CHERRY ST	\$28.00
367122004-1	PEREZ ANGIE	34329 CHERRY ST	\$28.00
367122005-2	ANDERSON DEBORAH	34315 CHERRY ST	\$28.00
367122006-3	TAJA JAMES S	34303 CHERRY ST	\$28.00
367122007-4	GUTIERREZ ROBERT	22225 HUNTERS RUN CT	\$28.00
367122008-5	WOOLF SUSAN M	22209 HUNTERS RUN CT	\$28.00
367122009-6	DELGADO ARMANDO	34348 HIDDEN GLEN CIR	\$28.00
367122010-6	WILLIAMS SCOTT J	34362 HIDDEN GLEN CIR	\$28.00
367122011-7	JACKSON ROBERT P	34353 HIDDEN GLEN CIR	\$28.00
367122012-8	HINER TODD E	22175 HUNTERS RUN CT	\$28.00
367122013-9	KUSAYANAGI RON	22155 HUNTERS RUN CT	\$28.00
367122014-0	THUYNS GUSS	22147 HUNTERS RUN CT	\$28.00
367122015-1	VEST DAVID T	22133 HUNTERS RUN CT	\$28.00
367122016-2	GONZALEZ EVELYN	22140 HUNTERS RUN CT	\$28.00

APN	OWNER NAME	SITUS ADDRESS	2017 LEVY AMOUNT ⁽¹⁾
367122017-3	MOMARY WILLIAM	22154 HUNTERS RUN CT	\$28.00
367122018-4	WISEMAN PETER G	22170 HUNTERS RUN CT	\$28.00
367122019-5	CHAVEZ FRANK E	34301 HIDDEN GLEN CIR	\$28.00
367122020-5	ANTHONY TERESA JOY	34289 HIDDEN GLEN CIR	\$28.00
367122021-6	CARTWRIGHT CHALMER A	34275 HIDDEN GLEN CIR	\$28.00
367122022-7	WILT EMMA P	34263 HIDDEN GLEN CIR	\$28.00
367122023-8	KIEL JANET E	22115 CANYON DR	\$28.00
367122024-9	KISKILA K JOEL	22109 CANYON DR	\$28.00
367122025-0	KAZMIER EARL	22091 CANYON DR	\$28.00
367122026-1	VARGAS JULIE EVE	34264 ALLISON LN	\$28.00
367122027-2	PADGETT KENNETH R	34278 ALLISON LN	\$28.00
367122028-3	DURON ROBERT	34292 ALLISON LN	\$28.00
367122029-4	BUDGET REAL ESTATE FUND I	34306 ALLISON LN	\$28.00
367122030-4	CORNETT NANCY	34257 ALLISON LN	\$28.00
367122031-5	SCHOFIELD TIMOTHY WAYNE	34271 ALLISON LN	\$33.00
367122032-6	WARNER LOTTIE J B	34285 ALLISON LN	\$28.00
367122033-7	WARNER LOTTIE J B	34299 ALLISON LN	\$28.00
367122034-8	PROVIN HAROLD R	34320 ORANGE ST	\$28.00
367122035-9	ALVARADO JOHN G	34340 ORANGE ST	\$28.00
367122036-0	SIMEON ELMER	34366 ORANGE ST	\$28.00
367122037-1	UNZUETA ANTONIO RODARTE	22015 CANYON DR	\$28.00
367130003-5	BALOGH JOSEPH E	22100 WALNUT ST	\$28.00
367130018-9	SHAY COREY	NO SITUS ADDRESS ON FILE	\$28.00
367130019-0	SHAY COREY	34281 MONTE VISTA DR	\$28.00
367130030-9	SHAY PAUL C	NO SITUS ADDRESS ON FILE	\$28.00
367130036-5	BIG BLUE FUNDING	NO SITUS ADDRESS ON FILE	\$28.00
367130037-6	HERNANDEZ CARLOS	34410 ORANGE ST	\$28.00
367130038-7	DELGADO ARMANDO	34430 ORANGE ST	\$28.00
367130039-8	CUSICK ALVA L	22110 RAYNOR LN	\$28.00
367130040-8	OLEARY TIM	22105 RAYNOR LN	\$28.00
367130042-0	GIANT INLAND EMPIRE RV CENTER INC	22482 WALNUT ST	\$28.00
367140007-0	MONTE VISTA RANCH	NO SITUS ADDRESS ON FILE	\$28.00
367140008-1	CORNERSTONE COMMUNITY CHURCH OF WILDOMAR	NO SITUS ADDRESS ON FILE	\$33.00
367140010-2	BAZIW ERICK	34400 MONTE VISTA DR	\$28.00
367140011-3	MONTE VISTA RANCH	NO SITUS ADDRESS ON FILE	\$28.00
367140012-4	BAZIW ERICK	NO SITUS ADDRESS ON FILE	\$28.00
367150001-5	PHILLIPS LUTHER WALKER	22011 WALNUT ST	\$28.00
367150002-6	BEHEN ARDIS R	22071 WALNUT ST	\$28.00
367150003-7	ZEPEDA JOHN	22081 WALNUT ST	\$28.00
367150004-8	WAT RATANAPANYA MEDITATION CENTER	34550 ORANGE ST	\$28.00
367150005-9	DONOVAN RICHARD A	34560 ORANGE ST	\$28.00
367150008-2	ALEXANDER ALICE MARIE	22097 WALNUT ST	\$28.00
367150012-5	TESTA FRED A	22111 WALNUT ST	\$28.00
367150013-6	TESTA FRED A	22107 WALNUT ST	\$28.00
367150014-7	STERLING JIM O	22109 WALNUT ST	\$28.00
367150016-9	MARRON FRANK	22187 WALNUT ST	\$33.00
367150017-0	MAGNOLIA LP BY PAC HOME	NO SITUS ADDRESS ON FILE	\$28.00
367150025-7	ESPARZA EVELYN RACHEL	34590 ORANGE ST	\$28.00
367150026-8	FLORES MARY A	34620 ORANGE ST	\$28.00
367150028-0	BOYD ROBERT P	22103 WALNUT ST	\$28.00
367150029-1	PEMBERTON DENNIS R	34560 GARRISON ST	\$28.00
367150030-1	WADDELL JOAN M	NO SITUS ADDRESS ON FILE	\$28.00
367150031-2	RUVALCABA RAFAEL	34580 ORANGE ST	\$28.00
367150034-5	ONE MOBILE LAND	22091 WALNUT ST	\$28.00
367150035-6	ONE MOBILE LAND	22083 WALNUT ST	\$28.00
367150036-7	ONE MOBILE LAND	22087 WALNUT ST	\$28.00
367160006-1	MAGNOLIA LP BY PAC HOME	34635 CHERRY ST	\$28.00
367160007-2	LUONG GIANG H	34640 CHERRY ST	\$28.00
367160010-4	YUKATA ENTERPRISES	NO SITUS ADDRESS ON FILE	\$33.00

APN	OWNER NAME	SITUS ADDRESS	2017 LEVY AMOUNT ⁽¹⁾
367160019-3	ALEMAN GUSTAVO	22291 WALNUT ST	\$28.00
367160020-3	MERRITT WILLIAM	22261 WALNUT ST	\$28.00
367160021-4	GROOM DONNA	34548 CHERRY ST	\$33.00
367160028-1	RUIZ ADAN A	22331 WALNUT ST	\$28.00
367160029-2	CLABAUGH BILL E	34545 WOODS LN	\$28.00
367160030-2	CLABAUGH JAMES R	34579 WOODS LN	\$28.00
367160031-3	HALL DENNIS M	34631 WOODS LN	\$28.00
367160033-5	POLLARD PAMELA A	34610 CHERRY ST	\$28.00
367160034-6	CLABAUGH BILLY	NO SITUS ADDRESS ON FILE	\$28.00
367160035-7	WEBB BEVERLY P	34600 CHERRY ST	\$28.00
367160036-8	CARLIN GERALD	34640 ORANGE ST	\$28.00
367160037-9	PECORA PHILLIP EDWARD	34670 ORANGE ST	\$28.00
367160040-1	SALAS JOHN	34550 WOODS LN	\$28.00
367160041-2	GARCIA ALBERTO	34580 WOODS LN	\$28.00
367160042-3	MARQUIS RONELL S	34620 WOODS LN	\$28.00
367160044-5	ADAME VICTOR J	22435 WALNUT ST	\$28.00
367160045-6	TEMECULA AUTO & TRUCK MOB	NO SITUS ADDRESS ON FILE	\$28.00
367160046-7	SEPULVEDA JAMIE LYNN	22100 GROVE ST	\$28.00
367160047-8	CARMONA DAVID ALLEN	34680 ORANGE ST	\$28.00
367160048-9	PECK BARBARA D	34730 ORANGE ST	\$28.00
367160049-0	BREWER ELLA J	22060 GROVE ST	\$28.00
367160050-0	ARROYO JESUS	34655 WHITE ST	\$28.00
367160051-1	WILLIAMS KATHLYN	34673 WHITE ST	\$28.00
367160052-2	TUCKER JAMES O	34709 WHITE ST	\$28.00
367160053-3	SMITH MICHAEL S	34733 WHITE ST	\$33.00
367160054-4	FALCONER SHAUN LEE	34640 WOODS LN	\$28.00
367160055-5	SMP REALTY HOLDINGS	22422 GROVE ST	\$28.00
367160056-6	WALL JOHN C	22412 GROVE ST	\$28.00
367160057-7	TITUS ELAINE	22406 GROVE RD	\$28.00
367160058-8	DEHAAN DOREEN	NO SITUS ADDRESS ON FILE	\$28.00
367160059-9	CAMACHO ISIDORO	34565 WHITE ST	\$28.00
367160060-9	ANSORGE VALERIE J	34585 WHITE ST	\$28.00
367160061-0	YUKATA ENTERPRISES	34605 WHITE ST	\$28.00
367160063-2	CANTACCESSI JOSEPH	22108 GROVE ST	\$28.00
367160064-3	MATLOCK WILLIAM BOYD	22110 GROVE ST	\$28.00
367170003-9	LINDSAY ARCH K	34861 ORANGE ST	\$28.00
367170030-3	HEATH ADAM	34985 ORANGE ST	\$28.00
367170072-1	KEUSDER HOMES INC	NO SITUS ADDRESS ON FILE	\$28.00
367170073-2	KEUSDER HOMES INC	NO SITUS ADDRESS ON FILE	\$28.00
367170074-3	MSL ORANGE	34915 ORANGE ST	\$28.00
367170075-4	KEUSDER HOMES INC	NO SITUS ADDRESS ON FILE	\$28.00
367170076-5	KEUSDER HOMES INC	NO SITUS ADDRESS ON FILE	\$28.00
367170077-6	KEUSDER HOMES INC	NO SITUS ADDRESS ON FILE	\$28.00
367170078-7	KEUSDER HOMES INC	NO SITUS ADDRESS ON FILE	\$28.00
367170079-8	MSL ORANGE	NO SITUS ADDRESS ON FILE	\$28.00
367170080-8	KEUSDER HOMES INC	NO SITUS ADDRESS ON FILE	\$28.00
367170081-9	KEUSDER HOMES INC	NO SITUS ADDRESS ON FILE	\$28.00
367180015-1	STRATA BAXTER	NO SITUS ADDRESS ON FILE	\$28.00
367180017-3	ELLIOTT CHESTER CORNEILIUS	34895 WHITE ST	\$28.00
367180040-3	JOHNSON BRIAN M	NO SITUS ADDRESS ON FILE	\$28.00
367180042-5	KRAILAS WITTOON S	NO SITUS ADDRESS ON FILE	\$28.00
367180043-6	STRATA BAXTER	NO SITUS ADDRESS ON FILE	\$28.00
367180044-7	KOLSY USA INC	NO SITUS ADDRESS ON FILE	\$33.00
367180045-8	KOLSY USA INC	NO SITUS ADDRESS ON FILE	\$33.00
367180049-2	WADE ROXANNE	NO SITUS ADDRESS ON FILE	\$28.00
367181001-1	EVANS ADAM	34859 FREDERICK ST 101	\$28.00
367181002-2	ROBINSON DAVID A	34800 FREDERICK ST 102	\$28.00
367181003-3	VALLOZA RUBEN	34859 FREDERICK ST 103	\$28.00
367181004-4	HUNG YUENSIANG	34859 FREDERICK DR 104	\$28.00

APN	OWNER NAME	SITUS ADDRESS	2017 LEVY AMOUNT ⁽¹⁾
367181005-5	HUNG YUENSIANG	34859 FREDERICK ST 105	\$28.00
367181006-6	HUNG YUENSIANG	34859 FREDERICK ST 106	\$28.00
367181007-7	HUNG YUENSIANG	34859 FREDERICK ST 107	\$28.00
367181008-8	KDB	34859 FREDERICK ST 108	\$33.00
367181009-9	VU TAN DUY	34859 FREDERICK ST 109	\$28.00
367181010-9	ILAS MOON	34859 FREDERICK ST 110	\$28.00
367181011-0	ILAS MOON	34859 FREDERICK ST 111	\$28.00
367181012-1	HERNANDEZ ALFREDO	34859 FREDERICK ST 112	\$28.00
367181013-2	J K BAILEY & ASSOC	34859 FREDERICK ST 13	\$28.00
367181014-3	J K BAILEY & ASSOC	34859 FREDERICK ST 114	\$28.00
367181016-5	PACOIMA PLAZA	34846 MONTE VISTA DR	\$28.00
367181017-6	PACOIMA PLAZA	34830 MONTE VISTA DR	\$28.00
367181018-7	PACOIMA PLAZA	34862 MONTE VISTA DR	\$28.00
367181019-8	PACOIMA PLAZA	34878 MONTE VISTA DR	\$28.00
367210005-4	USTARIZ OFELIA	34520 MONTE VISTA DR	\$28.00
367210006-5	USTARIZ OFELIA	34520 MONTE VISTA DR	\$28.00
367210007-6	FEDERAL NATL MORTGAGE ASSN	34510 MONTE VISTA DR	\$28.00
367210008-7	CORNERSTONE COMMUNITY CH OF WILDOMAR	34570 MONTE VISTA RD	\$33.00
367210010-8	HAIGH RUTHAGENE	34680 MONTE VISTA DR	\$28.00
367210011-9	RICKERL MARK C	34690 MONTE VISTA	\$28.00
367210012-0	GHOSHEH DINA	34700 MONTE VISTA LN	\$28.00
367210018-6	CORNERSTONE COMMUNITY CHURCH OF WILDOMAR	NO SITUS ADDRESS ON FILE	\$33.00
367210021-8	HARRIS RICHARD E	34650 WHITE ST	\$28.00
367210027-4	SMITH DONALD G	34658 WHITE ST	\$28.00
367210029-6	BAYLESS JEFFERY R	34680 WHITE ST	\$28.00
367210033-9	TROUT JOE	34668 WHITE ST	\$28.00
367210034-0	CORNERSTONE COMMUNITY CH OF WILDOMAR	NO SITUS ADDRESS ON FILE	\$33.00
367210035-1	CORNERSTONE COMMUNITY CH OF WILDOMAR	NO SITUS ADDRESS ON FILE	\$33.00
367210037-3	ROBERTS FRANK	34720 VIA CARNAGHI LN	\$33.00
367210038-4	WILLIAMSON LAURIE LEE	34740 VIA CARNAGHI	\$28.00
367210039-5	CORNERSTONE COMMUNITY CHURCH OF WILDOMAR	34600 VIA CARNAGHI LN	\$33.00
367210040-5	CORNERSTONE COMMUNITY CHURCH OF WILDOMAR	34620 VIA CARNAGHI LN	\$33.00
367210041-6	CORNERSTONE COMMUNITY CHURCH OF WILDOMAR	NO SITUS ADDRESS ON FILE	\$33.00
367210042-7	POWERS ROBERT M	34710 WHITE ST	\$28.00
367210043-8	CORNERSTONE COMMUNITY CH OF WILDOMAR	34550 VIA CARNAGHI LN	\$33.00
367220004-4	BURLEY ADEN D	34954 CHERRY ST	\$28.00
367220005-5	BIDWELL DANIEL PORTER	34986 CHERRY ST	\$28.00
367220013-2	HODGES ALLAN J	34860 CHERRY ST	\$28.00
367220016-5	LEPORE KENNETH J	22275 KLOTZ LN	\$28.00
367220017-6	ALEXOPOULOS DIMITRIOS	34922 CHERRY ST	\$28.00
367220018-7	ANDERSON ROBERT G	22325 KLOTZ LN	\$28.00
367220019-8	GONZALES CATHERINE M	22345 KLOTZ AVE	\$28.00
367220021-9	BELISLE PAUL	22380 BAXTER RD	\$28.00
367220022-0	LEDAY ARTHUR ANTION	22400 BAXTER RD	\$28.00
367220023-1	LE DAY ARTHUR ANTION	NO SITUS ADDRESS ON FILE	\$28.00
367220024-2	MERCADO SARA RAMIREZ	34995 WHITE ST	\$28.00
367220025-3	CORTEZ RICHARD	34790 CHERRY ST	\$28.00
367220027-5	MCCELLELAND LORNE T	NO SITUS ADDRESS ON FILE	\$28.00
367220028-6	IRELAND INV	22351 GROVE RD	\$28.00
367220031-8	CREASY DOROTHEA	34800 CHERRY ST	\$28.00
367220032-9	CREASY DOROTHEA E	34820 CHERRY ST	\$28.00
367220033-0	PHILLIPS SHARA L	34840 CHERRY ST	\$28.00
367220034-1	CEJA BERNARDO	34850 CHERRY ST	\$28.00
367220038-5	SMITH LINDA S	22419 GROVE ST	\$28.00
367220039-6	AMBROZIAK ROBERT	34801 GLORY LN	\$28.00
367220040-6	PADILLA ISIDRO R	34837 GLORY LN	\$28.00
367220041-7	HAYS PAUL	34841 GLORY LN	\$28.00
367220042-8	ALCANTAR ANITA	34875 WHITE ST	\$28.00
367220044-0	NGUYEN MICHELLE	22491 GROVE RD	\$28.00

APN	OWNER NAME	SITUS ADDRESS	2017 LEVY AMOUNT ⁽¹⁾
367220045-1	KLOTZ WILLIAM JAMES & MARY GWENDOLYN TRUST	22320 KLOTZ LN	\$28.00
367220046-2	KLOTZ WILLIAM JAMES & MARY GWENDOLYN TRUST	22350 KLOTZ LN	\$28.00
367220048-4	HERNANDEZ ERIC	22300 BAXTER RD	\$28.00
367220049-5	MEREDITH ELIZABETH J	22350 BAXTER RD	\$28.00
367220050-5	LEAK WILLIAM	34841 WHITE ST	\$28.00
367220051-6	OLSEN BRUCE A	NO SITUS ADDRESS ON FILE	\$28.00
367231001-5	LUNDSTADT D	22021 GROVE ST	\$28.00
367231002-6	BARBEE ROBERT R	22051 GROVE ST	\$28.00
367231003-7	MARES JOSE L	22081 GROVE ST	\$28.00
367231004-8	AGLUPOS BENJAMIN A	22101 GROVE ST	\$28.00
367231005-9	CHAVEZ RUDY A	22121 GROVE ST	\$28.00
367231006-0	PEREZ ROSE	22135 GROVE ST	\$28.00
367231007-1	SANCHEZ MARK A	22151 GROVE ST	\$28.00
367231008-2	WOOD JAMES G	22173 GROVE ST	\$28.00
367231009-3	LONGMORE MARK L	22197 GROVE ST	\$28.00
367231010-3	RUPP DAVID E	22231 GROVE ST	\$28.00
367231011-4	ROA JACINTO P	34761 CHERRY ST	\$33.00
367231012-5	GAMBOA GILBERT	22018 AMADO LN	\$28.00
367231013-6	SUAREZ ALFREDO	22036 AMADO LN	\$28.00
367231014-7	AVILA ALBERTO	22060 AMADO LN	\$28.00
367231015-8	EICH THEODORE P	22080 AMADO LN	\$28.00
367231016-9	RODRIGUEZ MARTIN E	22102 AMADO LN	\$28.00
367231017-0	GARCIA FILOMENO	22124 AMADO LN	\$28.00
367231018-1	OBRIAN BONITA	22148 AMADO LN	\$28.00
367231019-2	BYRNE SHERRY D	22166 AMADO LN	\$28.00
367231020-2	BURNS EVAN J	22184 AMADO LN	\$28.00
367231021-3	MORALES DANIEL T	22241 GROVE ST	\$28.00
367231022-4	HAYES KENNETH C	34861 CHERRY ST	\$28.00
367231023-5	VALDEZ DIONICIO	34856 CAMERON LN	\$28.00
367231024-6	MORTIMER ROBERT	34831 CHERRY ST	\$28.00
367231025-7	WEST WILLIAM M	34811 CHERRY ST	\$28.00
367231026-8	SWANSON KEVIN JONATHAN	34851 CHERRY ST	\$28.00
367231027-9	STANDINGWATER LORENE ESTATE OF	34871 CHERRY ST	\$28.00
367232001-8	RILEY ELIZABETH P	22013 AMADO LN	\$28.00
367232002-9	BOOHER RICHARD W	22031 AMADO LN	\$28.00
367232003-0	RAMIREZ LEONOR FERREIRA	22053 AMADO LN	\$28.00
367232004-1	RUIZ JOSE LUIS	22071 AMADO LN	\$28.00
367232005-2	TORRES ENEDINA	22089 AMADO LN	\$28.00
367232006-3	DIAZ ELFEGO	22103 AMADO LN	\$28.00
367232007-4	HAMMOCK GEORGE E	22121 AMADO LN	\$28.00
367232008-5	DELEON ESTHER G	22141 AMADO LN	\$28.00
367232009-6	NORHADIAN LISA E	22159 AMADO LN	\$28.00
367232010-6	BEYER FRITZ G	34867 CAMERON LN	\$28.00
367240001-3	IVANCICH STEVEN	34890 ORANGE ST	\$28.00
367240002-4	MARRETT DAVID	34920 ORANGE ST	\$28.00
367240003-5	STRINGER CHARLES E	22040 CORAZZA LN	\$28.00
367240004-6	COOPER JANET E	22070 CORAZZA LN	\$28.00
367240005-7	MORTENSEN KELLY J	22100 CORRAZA LN	\$28.00
367240006-8	WESSELS KATHLEEN PIERCE	22130 CORAZZA LN	\$28.00
367240007-9	TOLLESON PHYLLIS K	34895 CAMERON LN	\$33.00
367240008-0	GUTIERREZ RIGOBERTO	34925 CAMERON LN	\$28.00
367240009-1	LUND CARLA JEAN	34960 ORANGE ST	\$28.00
367240010-1	PERRY ROBERT DALE	34990 ORANGE ST	\$28.00
367240011-2	HAMER LEMEURE ROBIN LYNN	22045 CORAZZA LN	\$28.00
367240012-3	WESSELS KATHLEEN PIERCE	22075 CORAZZA LN	\$28.00
367240013-4	WESSELS KATHLEEN PIERCE	NO SITUS ADDRESS ON FILE	\$28.00
367240014-5	SHIR MICHAEL	22135 CORAZZA LN	\$28.00
367240015-6	TERRONES DANIEL A	34965 CAMERON LN	\$28.00
367240016-7	SHAPER HARRIS J	34995 CAMERON LN	\$28.00

APN	OWNER NAME	SITUS ADDRESS	2017 LEVY AMOUNT ⁽¹⁾
367240017-8	KRUTHAUP LINDA	34890 CAMERON LN	\$28.00
367240018-9	STEPHENS HAROLD	34920 CAMERON LN	\$28.00
367240019-0	RICHARDSON MARY L	34960 CAMERON LN	\$28.00
367240020-0	BANDTLOW STEVEN P	22212 BAXTER RD	\$28.00
367240021-1	WOLLENBERG FRED S	34893 CHERRY ST	\$28.00
367240022-2	RATINOFF CHRISTIAN L	34925 CHERRY ST	\$28.00
367240023-3	JENSEN CHRISTOPHER B	34965 CHERRY ST	\$28.00
367240024-4	BATSON RONALD P	34995 CHERRY ST	\$28.00
367250001-4	WOLFE DENNIS C	23260 BUNDY CANYON RD	\$28.00
367250002-5	SLANE TERRY	23302 BUNDY CANYON RD	\$28.00
367250003-6	SMETS AUGUSTA	23400 BUNDY CANYON RD	\$28.00
367250007-0	23263 BUNDY CANYON ROAD	23263 BUNDY CANYON RD	\$28.00
367250008-1	TALEBI EBRAHIM	NO SITUS ADDRESS ON FILE	\$28.00
367250012-4	CASSIL JEFF M	23456 BUNDY CANYON RD	\$28.00
367250014-6	WALKER LARRY E	23407 BUNDY CANYON RD	\$28.00
367250015-7	WALKER LARRY E	23411 BUNDY CANYON RD	\$28.00
367260001-5	MCKAY DALE A	34012 ONEAL RD	\$28.00
367260002-6	ADLER MARVIN P	NO SITUS ADDRESS ON FILE	\$28.00
367260005-9	BALDASSARI ANEO	NO SITUS ADDRESS ON FILE	\$28.00
367260006-0	DALY CATHY E	NO SITUS ADDRESS ON FILE	\$28.00
367260008-2	VIVANCO MELCHOR	34490 ONEAL RD	\$28.00
367260009-3	FILANC JAMES	34101 ONEAL RD	\$28.00
367260010-3	THOMAS JOHN L	NO SITUS ADDRESS ON FILE	\$28.00
367260011-4	RASMUSSEN BYRON K	NO SITUS ADDRESS ON FILE	\$28.00
367260012-5	RASMUSSEN BYRON K	NO SITUS ADDRESS ON FILE	\$28.00
367260013-6	VIVANCO LUIS	34280 ONEAL RD	\$28.00
367260014-7	VIVANCO LUIS	34300 ONEAL RD	\$28.00
367260015-8	ZEILINGER PHILIP J	34476 ONEAL RD	\$28.00
367260016-9	VIVANCO MELCHOR	34484 ONEAL RD	\$28.00
367270003-8	THRUM EDWARD L	23700 OAK CIRCLE DR	\$28.00
367270004-9	DFI FUNDING INC	23800 OAK CIRCLE DR	\$28.00
367270005-0	OBRIEN WILLIAM G	23900 OAK CIRCLE DR	\$28.00
367270007-2	WOLFE VIOLET TERESA	NO SITUS ADDRESS ON FILE	\$28.00
367270008-3	GATES KENNETH W	NO SITUS ADDRESS ON FILE	\$28.00
367270009-4	HALL JOHN E	23735 OAK CIRCLE DR	\$28.00
367270010-4	GATES KENNETH W	24623 OAK CIRCLE DR	\$28.00
367270016-0	SMITH NORMAN E	23895 OAK CIRCLE DR	\$28.00
367270017-1	LEFEBER ANTHONY	NO SITUS ADDRESS ON FILE	\$28.00
367270018-2	FISHER JEANETTE ST JOHN	24010 OAK CIRCLE DR	\$28.00
367270019-3	LEE KINBO JAMES	24020 OAK CIRCLE DR	\$28.00
367270021-4	CASA DE ADORACION Y GLORIA	NO SITUS ADDRESS ON FILE	\$28.00
367270024-7	SMITH WILLIAM M	NO SITUS ADDRESS ON FILE	\$28.00
367270025-8	TUPAJ ALAN M	24750 OAK CIR	\$28.00
367270026-9	ANBAR NORMAN AL	24700 OAK CIRCLE DR	\$33.00
367270027-0	SANCHEZ ELUVIO	NO SITUS ADDRESS ON FILE	\$28.00
367270028-1	GATES KENNETH W	NO SITUS ADDRESS ON FILE	\$28.00
367270029-2	GOLIE BRIAN M	24675 OAK CIRCLE DR	\$28.00
367270030-2	BUNDY CANYON CHRISTIAN CHRUCH SCHOOL	23541 BUNDY CANYON RD	\$28.00
367270031-3	SMITH WILLIAM M	23550 OAK CIRCLE	\$28.00
367280003-9	SUMMERS SANDRA K	23780 MARK WAY	\$28.00
367280005-1	KING JONAS	23785 MARK WAY	\$28.00
367280013-8	FAKHOURY JACK	24495 OAK CIRCLE DR	\$28.00
367280022-6	GOLIE BRIAN M	NO SITUS ADDRESS ON FILE	\$28.00
367280023-7	STEPHENS RICHARD E	24580 OAK CIRCLE DR	\$28.00
367280024-8	BOND ROBERT	24513 OAK CIRCLE DR	\$28.00
367280025-9	BENOIT NORMA ECHO	24065 OAK CIRCLE DR	\$28.00
367280026-0	LEMKE TRACY G	24050 OAK CIRCLE DR	\$28.00
367280027-1	ROBINSON STEPHEN L	24072 OAK CIR	\$28.00
367280028-2	NGUYEN JOSEPH NGHIA	NO SITUS ADDRESS ON FILE	\$28.00

APN	OWNER NAME	SITUS ADDRESS	2017 LEVY AMOUNT ⁽¹⁾
367280029-3	TRAN DUC	24125 OAK CIRCLE DR	\$33.00
367280030-3	VUONG HOA V	NO SITUS ADDRESS ON FILE	\$28.00
367280031-4	VUONG HOA V	NO SITUS ADDRESS ON FILE	\$28.00
367280032-5	THOMPSON LOWELL D	24445 OAK CIRCLE DR	\$28.00
367280033-6	SWEETLAND MARTHA	24380 OAK CIRCLE DR	\$28.00
367280034-7	ROZANEK RICHARD L	NO SITUS ADDRESS ON FILE	\$28.00
367280035-8	BAKER SCOTT N	24415 OAK CIRCLE DR	\$28.00
367280036-9	LUDWIG ROBERT A	24295 OAK CIRCLE DR	\$28.00
367280037-0	BAHNER NICHOLAS R	24220 OAK CIRCLE DR	\$28.00
367280038-1	HUANG HUNG CHIN	24250 OAK CIRCLE DR	\$28.00
367280039-2	PAGE KEVIN LEE	24301 OAK CIRCLE DR	\$33.00
367290003-0	RIDENBAUGH DANIEL M	34683 FREDERICK ST	\$28.00
367290006-3	MURPHY J BRIAN	NO SITUS ADDRESS ON FILE	\$28.00
367290008-5	FLORES MARY	34630 FREDRICK ST	\$33.00
367290009-6	RODRIGUEZ RAYMOND R	34720 ONEAL RD	\$28.00
367290010-6	FLORES MARY	NO SITUS ADDRESS ON FILE	\$33.00
367290011-7	FLORES MARY RIVERA	34735 FREDERICK ST	\$28.00
367290012-8	FARAH DANY	NO SITUS ADDRESS ON FILE	\$28.00
367290014-0	WILLIAMS RICHARD J	NO SITUS ADDRESS ON FILE	\$28.00
367290015-1	ROBERT C BENECKE & CO INC	NO SITUS ADDRESS ON FILE	\$28.00
367290016-2	ROBERT C BENECKE & CO INC	NO SITUS ADDRESS ON FILE	\$28.00
367290017-3	ROBERT C BENECKE & CO INC	NO SITUS ADDRESS ON FILE	\$28.00
367300001-8	DG RICKETTS PIPELINE CONTR & EQUIPMENT	34790 FREDERICK ST	\$28.00
367300002-9	COOK WILLIAM B	NO SITUS ADDRESS ON FILE	\$28.00
367300003-0	KUMAR RAJ	NO SITUS ADDRESS ON FILE	\$28.00
367300004-1	SOBH HAIDAR	23080 BAXTER RD	\$28.00
367300009-6	TRAN THANH T	34831 KILLARNEY LN	\$28.00
367300010-6	KHUU TIEN VAN	NO SITUS ADDRESS ON FILE	\$28.00
367300011-7	LI LISA	NO SITUS ADDRESS ON FILE	\$28.00
367300013-9	GRACE THOMAS F	NO SITUS ADDRESS ON FILE	\$28.00
367300014-0	ANCHONDO CESAR	23308 OLD HILL RD	\$28.00
367300015-1	TUEICHI MISITUPA	23370 OLD HILL RD	\$28.00
367300016-2	KEARNS WILLIAM B	23390 OLD HILL RD	\$28.00
367300019-5	HAAS STEVEN CHARLES	NO SITUS ADDRESS ON FILE	\$28.00
367300020-5	HAAS STEVEN CHARLES	NO SITUS ADDRESS ON FILE	\$28.00
367300021-6	DURO HEINICKE DONNA DIANNE	NO SITUS ADDRESS ON FILE	\$28.00
367300022-7	HAAS STEVEN	NO SITUS ADDRESS ON FILE	\$28.00
367300023-8	LAPRAIRIE FERN A	NO SITUS ADDRESS ON FILE	\$28.00
367300024-9	LAPRAIRIE FERN A	23480 BAXTER RD	\$28.00
367300025-0	HILZER BARRET W	NO SITUS ADDRESS ON FILE	\$28.00
367300026-1	D & P PROP	NO SITUS ADDRESS ON FILE	\$28.00
367300027-2	D & P PROP	NO SITUS ADDRESS ON FILE	\$28.00
367300028-3	MASSCO LTD PARTNERSHIP	34860 WESTERN WAY	\$28.00
367300029-4	HILZER BARRET W	23100 BAXTER RD	\$28.00
367300030-4	GREER RUSSELL J	NO SITUS ADDRESS ON FILE	\$28.00
367300031-5	JOHNSON JOSEPH C	34898 KILLARNEY LN	\$28.00
367300032-6	COLEMAN SCOTT ROY	23333 OLD HILL RD	\$28.00
367300033-7	OLIVERA ANTONIO	23365 OLD HILL RD	\$28.00
367300034-8	DAY ERIKA	34851 SAUER RD	\$28.00
367300035-9	ATALLAH JIHAD	34850 KILLARNEY RD	\$28.00
367300036-0	BIELLO MICHAEL	23300 BAXTER RD	\$28.00
367300037-1	MARTIN DANA A	23250 BAXTER	\$28.00
367300038-2	HOOVER GERALD	34825 KILLARNEY LN	\$28.00
367310001-9	TOOLE DELOS E	NO SITUS ADDRESS ON FILE	\$28.00
367310002-0	CHOI DUK SOOK	NO SITUS ADDRESS ON FILE	\$28.00
367310003-1	BELLINGHAUSEN CLIFFORD J	34840 CALLE DE ESPARANZA	\$28.00
367310004-2	JENSEN KENNETH A	34900 CALLE DE ESPARANZA	\$28.00
367310007-5	DTB PROP	34920 DELOS CT	\$28.00
367310008-6	CROUCH OZELL N	34860 DELOS CT	\$28.00

APN	OWNER NAME	SITUS ADDRESS	2017 LEVY AMOUNT ⁽¹⁾
367310009-7	FARRINGTON DANNY R	23680 BAXTER RD	\$28.00
367310010-7	HENRY WILLIAM R	34825 SUSAN DR	\$28.00
367310011-8	KENEFSKY KIMBERLI	34875 SUSAN DR	\$28.00
367310012-9	SOBER MICHAEL	NO SITUS ADDRESS ON FILE	\$28.00
367310013-0	YOUNG PAUL K	34985 YOUNGS LN	\$28.00
367310014-1	HARRIS KENT M	NO SITUS ADDRESS ON FILE	\$28.00
367310015-2	ADAMIK PATRICIA H	23620 BAXTER RD	\$28.00
367320006-5	ZHANG DE XIN	NO SITUS ADDRESS ON FILE	\$28.00
367320007-6	ZHANG DE XIN	NO SITUS ADDRESS ON FILE	\$28.00
367320008-7	ZHANG DE XIN	NO SITUS ADDRESS ON FILE	\$28.00
367320009-8	ZHANG DE XIN	NO SITUS ADDRESS ON FILE	\$28.00
367330001-1	SHEEHAN ELIZABETH A	34496 ORCHARD ST	\$28.00
367330002-2	WEYMOUTH DONOVAN DARWIN	21570 WALNUT ST	\$28.00
367330003-3	NELSON RICHARD L	NO SITUS ADDRESS ON FILE	\$28.00
367330004-4	NELSON RICHARD L	21596 WALNUT ST	\$28.00
367330005-5	NELSON RICHARD L	21620 WALNUT ST	\$28.00
367330010-9	DAIN RAYMOND SCOTT	34465 HICKORY AVE	\$28.00
367330011-0	IMAMOTO DICK K	34477 HICKORY LN	\$28.00
367330012-1	SOSA EDWARDS RACHEL VIVIAN	21632 WALNUT ST	\$28.00
367330013-2	FIERO HAROLD ROBERT	34419 WALNUT ST	\$28.00
367330015-4	BRUSCATO JOSEPH S	34381 ALMOND ST	\$28.00
367330017-6	NELK GERARDUS A	34425 ALMOND ST	\$28.00
367330018-7	SINCLAIR JOHN A & DONNA M SINCLAIR JT TRUST	34478 HICKORY LN	\$28.00
367330019-8	VERA RICHARD L	34455 ALMOND ST	\$28.00
367330020-8	CASH KEVIN LEE	21686 WALNUT ST	\$28.00
367330021-9	MASTERS BRETT D	21742 WALNUT ST	\$28.00
367330022-0	MCLEAN WALLACE	34403 HICKORY LN	\$28.00
367330023-1	MCLANE DALE	34381 HICKORY LN	\$28.00
367330024-2	YOUNG NEAL R	34443 HICKORY LN	\$28.00
367330025-3	CAMPBELL DOUG J	34419 HICKORY LN	\$28.00
367330026-4	RIDDELL RICHARD D	34380 HICKORY LN	\$28.00
367330027-5	SELVAGGIO PASQUALE	34440 HICKORY LN	\$28.00
367340001-2	P & M INV	21601 CANYON DR 15	\$33.00
367340002-3	MCGUIRE PROP INC	34368 ORCHARD ST	\$28.00
367340005-6	HERNANDEZ JUAN	21701 CANYON DR	\$28.00
367340008-9	BEDOLLA FIDENCIO	34321 ALMOND ST	\$28.00
367340011-1	MEADOW PARK INV	21651 CANYON DR	\$28.00
367340013-3	ANDERSON BERT C	34345 TANISHA CT	\$28.00
367340017-7	CRAWFORD WILLIAM P	34340 TANISHA CT	\$28.00
367340018-8	LOBO WESLEY L	34290 TANISHA CT	\$28.00
367340019-9	SCHMIDT DEBORAH A	34345 ALMOND ST	\$28.00
367340021-0	SCHMIDT DEBORAH A	NO SITUS ADDRESS ON FILE	\$28.00
367350002-4	CORP OF PRES SB ST CH OF JESUS CHRIST LDS	34350 ALMOND ST	\$28.00
367350003-5	FRYBACK MYRNA JOYCE	21825 CANYON DR	\$28.00
367350004-6	FRYBACK MYRNA JOYCE	21845 CANYON DR	\$28.00
367350005-7	DOAK MARY ANNA LIVING TRUST	21903 CANYON DR	\$28.00
367350006-8	DOAK MARY ANNA LIVING TRUST	NO SITUS ADDRESS ON FILE	\$28.00
367350007-9	ROBNETT DAVID	21945 CANYON DR	\$28.00
367350008-0	CRANFILL PAUL C	21965 CANYON DR	\$28.00
367350009-1	RICHARDSON EARL E	21981 CANYON DR	\$28.00
367350010-1	DTB PROP	34295 ORANGE ST	\$28.00
367350011-2	MATTHEWS CHARLES RUSSELL	21833 CANYON DR	\$28.00
367350012-3	EGELUND JOHN	21841 CANYON DR	\$28.00
367350013-4	ANDERS JAMES V	34321 ORANGE ST	\$28.00
367350014-5	PESCE KAREN JOAN	21815 CANYON DR	\$28.00
367360001-4	BRIONES RICHARD	34497 DEAN LN	\$28.00
367360002-5	ALVARADO SANTOS J	34479 DEAN LN	\$28.00
367360003-6	KLOTZ WILLIAM JAMES & MARY GWENDOLYN TRUST	34459 DEAN LN	\$28.00
367360004-7	HARRISON ELIZABETH A	34437 DEAN LN	\$28.00

APN	OWNER NAME	SITUS ADDRESS	2017 LEVY AMOUNT ⁽¹⁾
367360005-8	HERNANDEZ ASCENCION GARCIA	34415 DEAN LN	\$28.00
367360006-9	HASTINGS GEORGE N	34395 DEAN LN	\$28.00
367360007-0	CHIVERS CURTIS J	34396 DEAN LN	\$28.00
367360008-1	DOLAN AMEE MAIDEN	34416 DEAN LN	\$33.00
367360009-2	ALFARO JOSE FRANCISCO	34436 DEAN LN	\$28.00
367360010-2	SMITH BEATRICE F	34458 DEAN LN	\$28.00
367360011-3	XOLOCOTZI SILVERIO	34478 DEAN LN	\$28.00
367360012-4	SOLIS DAVID V	34498 DEAN LN	\$28.00
367360013-5	SORIA ROSENDA MONTERO	34497 TREE LN	\$28.00
367360014-6	KLOTZ WILLIAM JAMES & MARY GWENDOLYN TRUST	34479 TREE LN	\$28.00
367360015-7	OCWEN LOAN SERVICING	34459 TREE LN	\$28.00
367360016-8	RAMIREZ MICHAEL D	34437 TREE LN	\$28.00
367360017-9	ECKARD JOHN D	34415 TREE LN	\$28.00
367360018-0	PRICKETT MIBS B	34395 TREE LN	\$28.00
367360019-1	WOLTER RICHARD T	34396 TREE LN	\$28.00
367360020-1	HEER JAMES P	34416 TREE LN	\$28.00
367360021-2	OKEY PEGGY L	34436 TREE LN	\$28.00
367360022-3	JOHNSTON BILLIE BISHOP	34458 TREE LN	\$28.00
367360023-4	WEDEKING THOMAS CRAIG	34460 TREE LN	\$28.00
367360024-5	ORTIZ ABEL	34480 TREE LN	\$28.00
367360025-6	DIETZ JAMES	34497 CHERRY ST	\$28.00
367360026-7	PARIS SCOTT M	34483 CHERRY ST	\$28.00
367360027-8	DRAGOTESCU CORINA	34465 CHERRY ST	\$28.00
367360028-9	MONTERO DIOCELIA	34447 CHERRY ST	\$28.00
367360029-0	AMBRIZ MOISES M	34429 CHERRY ST	\$33.00
367360030-0	MADRIGAL FRANKIE	34411 CHERRY ST	\$28.00
367360031-1	BROESSEL NOEL	34393 CHERRY ST	\$28.00
367360032-2	MENDOZA BERTHA	34377 CHERRY ST	\$28.00
367371001-8	THOMAS DARWIN LEE	20612 CASHEW ST	\$28.00
367371002-9	HORN GREGORY C	20626 CASHEW ST	\$28.00
367371003-0	NORCUTT CHRIS S	20638 CASHEW ST	\$28.00
367371004-1	RILEY DONALD E	20652 CASHEW ST	\$28.00
367371005-2	HOLDER STACIE L	34615 RYE LN	\$28.00
367371006-3	FARIAS HERIBERTO	34601 RYE LN	\$28.00
367371007-4	BETTS RAYMOND A	34600 RYE LN	\$28.00
367371008-5	YUHAS VINCENT	34612 RYE LN	\$28.00
367371009-6	LLOYD MICHAEL R	34622 RYE LN	\$28.00
367371010-6	LAINÉ TIMO K	20692 CASHEW ST	\$28.00
367371011-7	SKROCH DAVID	20704 CASHEW ST	\$28.00
367371012-8	CZINCZOLL MANFRED	20718 CASHEW ST	\$28.00
367372001-1	VAZQUEZ MARIA L	20781 CASHEW ST	\$28.00
367372002-2	EDWARDS NANCY ANN	20771 CASHEW ST	\$28.00
367372003-3	POREC NICOLE	20761 CASHEW ST	\$28.00
367372004-4	SEAMAN BRUCE M	20755 CASHEW ST	\$28.00
367372005-5	MAHAN TOM A	20735 CASHEW ST	\$28.00
367372006-6	FOSTER MATTHEW J	20729 CASHEW ST	\$28.00
367372007-7	FOGLEMAN JEFF F	20715 CASHEW ST	\$28.00
367372008-8	POLAND JULIAN	20695 CASHEW ST	\$28.00
367372009-9	DOLL RONALD F	20681 CASHEW ST	\$28.00
367372010-9	MOUNTIANSIDE MINISTRIES INC	20645 CASHEW ST	\$28.00
367372011-0	HECKMAN JAMES	20621 CASHEW ST	\$28.00
367372012-1	LALES JUAN S	20640 COMO ST	\$28.00
367372013-2	BURKE ELENA T	20660 COMO ST	\$28.00
367372014-3	JOHNSON MARK JAMES	20686 COMO ST	\$28.00
367372015-4	2015 1 IH2 BORROWER	20702 COMO ST	\$28.00
367372016-5	EAGLE VISTA EQUITIES	20718 COMO ST	\$28.00
367372017-6	GERLACH JEFFREY PAUL	20734 COMO ST	\$28.00
367372018-7	SECRETARY OF HOUSING AND URBAN DEV OF WA DC	20750 COMO ST	\$28.00
367372019-8	KING ROBERT	20766 COMO ST	\$28.00

APN	OWNER NAME	SITUS ADDRESS	2017 LEVY AMOUNT ⁽¹⁾
367372020-8	MATTHEWS ROBERT DANIEL	20782 COMO ST	\$28.00
367373001-4	UBER ERIC B	20748 CASHEW ST	\$28.00
367373002-5	BAILEY WALTER J	20756 CASHEW ST	\$28.00
367373003-6	WILLIAMS GARY	20768 CASHEW ST	\$28.00
367373004-7	SCOTT MARVIN L	20782 CASHEW ST	\$28.00
367381001-9	PESICKA R W	34671 ORCHARD ST	\$28.00
367381002-0	SIMMONS JANE E	34621 ORCHARD ST	\$28.00
367381003-1	TANAKA ROBERT B	34591 ORCHARD ST	\$28.00
367381004-2	NAGY STEVEN J	34571 ORCHARD ST	\$28.00
367381005-3	SPAHR DENNIS M	21351 WALNUT ST	\$28.00
367381006-4	ANDERSON JOHNNY R	21445 WALNUT ST	\$28.00
367381007-5	MADRID TRUST	21465 WALNUT ST	\$28.00
367381008-6	FORD IVANIA P	34551 ORCHARD ST	\$28.00
367381009-7	NGUYEN VINH	34521 ORCHARD ST	\$28.00
367382001-2	CALDERON VERNON D	34524 ORCHARD ST	\$28.00
367382002-3	GOMEZ MANUEL	34548 ORCHARD ST	\$28.00
367382003-4	FIKE SCOTT	34572 ORCHARD ST	\$28.00
367382004-5	THOMAS RONALD MICHAEL	34596 ORCHARD ST	\$28.00
367382005-6	LEDBETTER JOEL & RUTH REV TRUST	34620 ORCHARD ST	\$28.00
367382006-7	CALLANS PRICE CONNER	34644 ORCHARD ST	\$28.00
367382007-8	CUNNINGHAM PATRICIA	34668 ORCHARD ST	\$28.00
367382008-9	MCGARRY DAVID	34692 ORCHARD ST	\$28.00
367382009-0	WILLIAMS JEFFREY ERNEST	34675 JENNIFER DR	\$28.00
367382010-0	SCHADE MICHAEL	34659 JENNIFER DR	\$28.00
367382011-1	ALLRED GLORIA M	34639 JENNIFER DR	\$28.00
367382012-2	HARRELL JOHN ERIK	34621 JENNIFER DR	\$28.00
367391001-0	WHITTAKER DAVID	34601 JENNIFER DR	\$28.00
367391002-1	ORR CHARLES	34581 JENNIFER DR	\$28.00
367391003-2	VALLIN RICARDO M	34561 JENNIFER DR	\$28.00
367391004-3	JACKSON BRIAN H	34541 JENNIFER DR	\$28.00
367391005-4	MENA GUILLERMO	21561 WALNUT ST	\$28.00
367391006-5	CAPOBIANCO KAREN A	21541 WALNUT ST	\$28.00
367392001-3	MOBLEY RUSSELL D	34620 JENNIFER DR	\$28.00
367392002-4	RICHTER CRAIG JAY	34600 JENNIFER DR	\$28.00
367392003-5	MCNEES BOB	34580 JENNIFER DR	\$28.00
367392004-6	JACKSON BRIAN H	34560 JENNIFER DR	\$28.00
367392005-7	GUTIERREZ JOSE L	34540 JENNIFER DR	\$28.00
367392006-8	QUINTERO JESUS	21585 WALNUT ST	\$28.00
367392007-9	MULVIHILL LORI L	21605 WALNUT ST	\$28.00
367392008-0	CARROLL JOSHUA D	21625 WALNUT ST	\$28.00
367392009-1	GARDNER CURTIS	21645 WALNUT ST	\$28.00
367392010-1	CURRELL AMY K	21665 WALNUT ST	\$28.00
367392011-2	RAMIREZ VICTORIANO	34535 HICKORY LN	\$28.00
367392012-3	RODRIGUEZ LUIS ALBERTO	34555 HICKORY LN	\$28.00
367392013-4	BENNETT KEITH A	34575 HICKORY LN	\$28.00
367392014-5	MORTON WILLIAM	34595 HICKORY LN	\$28.00
367392015-6	ESPITIA JESUS	34615 HICKORY LN	\$28.00
367393001-6	PROCTOR TERRY LAVELL	34618 HICKORY LN	\$28.00
367393002-7	MARQUEZ KATHRYN M	34598 HICKORY LN	\$28.00
367393003-8	LISCUM BRETT ALLEN	34578 HICKORY LN	\$28.00
367393004-9	RIZZUTO MICHAEL P	34558 HICKORY LN	\$28.00
367393005-0	JULIEN ERIC	34538 HICKORY LN	\$28.00
367393006-1	MARTIN MARILYN	34518 HICKORY LN	\$28.00
367393007-2	CHANCHAVAC MANUEL	21705 WALNUT ST	\$28.00
367393008-3	CAH 2014 1 BORROWER	21739 WALNUT ST	\$28.00
367393009-4	CUEVA MIGUEL	34545 ALMOND ST	\$28.00
367393010-4	CONTRERAS ALFRED J	34567 ALMOND ST	\$28.00
367393011-5	MARQUEZ JAIME	34589 ALMOND ST	\$28.00
367393012-6	KANE DOUGLAS A	34611 ALMOND ST	\$28.00

APN	OWNER NAME	SITUS ADDRESS	2017 LEVY AMOUNT ⁽¹⁾
367393013-7	BROWN DONALD	34633 ALMOND ST	\$28.00
367401001-0	RUPPEL DAVE J	34700 JENNIFER DR	\$28.00
367401002-1	PREIJERS PETER	34680 JENNIFER DR	\$28.00
367401003-2	ODOM CLINT M	34660 JENNIFER DR	\$28.00
367401004-3	CHURCHILL MARK A	34640 JENNIFER DR	\$28.00
367401005-4	RACK GEORGE	34635 HICKORY LN	\$28.00
367401006-5	APODACA FELISITAS MARIA	34655 HICKORY LN	\$28.00
367401007-6	GEDDIS DEBRA J	34675 HICKORY LN	\$28.00
367401008-7	VEGA JACQUELINE	34695 HICKORY LN	\$28.00
367401009-8	MAROSZ CLAUDIA JADE	34715 HICKORY LN	\$28.00
367401010-8	MONTERO ROBERT JAY	34735 HICKORY LN	\$28.00
367402001-3	CARTER LARRY M	34778 HICKORY LN	\$28.00
367402002-4	PEREZ HILDA	34758 HICKORY LN	\$33.00
367402003-5	DUARTE ROBERT	34738 HICKORY LN	\$28.00
367402004-6	WOLTER ROSS D	34718 HICKORY LN	\$28.00
367402005-7	KREGER MELVIN	34698 HICKORY LN	\$28.00
367402006-8	PENUJELAS PAUL	34678 HICKORY LN	\$28.00
367402007-9	YOUNG RICHARD L	34658 HICKORY LN	\$28.00
367402008-0	SUNDAHL TIMOTHY CURTIS	34638 HICKORY LN	\$28.00
367402009-1	PETERSON ELDEN	34655 ALMOND ST	\$28.00
367402010-1	GARCIA CARLOS M	34677 ALMOND ST	\$28.00
367402011-2	BRECKENRIDGE PROP FUND 2015	34699 ALMOND ST	\$28.00
367402012-3	RICHARDS MICHAEL	34721 ALMOND ST	\$28.00
367402013-4	STEPHENS LEE S	34743 ALMOND ST	\$28.00
367402014-5	RIZZUTO MICHAEL P	34765 ALMOND ST	\$28.00
367402015-6	WHETNIGHT ROBERT G	34785 ALMOND ST	\$28.00
367402016-7	HARGER DEBRA L	20921 LAGUNA RD	\$28.00
367402017-8	BLEIFUS ROBERT L	20941 LAGUNA RD	\$28.00
367411001-1	NARAIN SATYA S	20825 CASHEW ST	\$28.00
367411002-2	HANMER WILLIAM S	20831 CASHEW ST	\$28.00
367411003-3	ORTEGA JOSEPH L	20845 CASHEW ST	\$28.00
367411004-4	OLVERA ANGEL	20855 CASHEW ST	\$28.00
367411005-5	OUELLET WILLIAM E	20865 CASHEW ST	\$28.00
367411006-6	LEE DEX A	20881 CASHEW ST	\$28.00
367411007-7	JASPER GORDON A	20895 CASHEW ST	\$28.00
367411008-8	SANTOS GERALD E	20905 CASHEW ST	\$28.00
367411009-9	GIBBS JAMES E	20921 CASHEW ST	\$28.00
367411010-9	RUMBAUGH THOMAS	20935 CASHEW ST	\$28.00
367411011-0	JEFFRIES GARRETT	20945 CASHEW ST	\$28.00
367411012-1	HANSEN JOHN VICTOR	20942 COMO ST	\$28.00
367411013-2	PITCHARD ALAN LEE	20936 COMO ST	\$28.00
367411014-3	HARPER TODD A	20920 COMO ST	\$28.00
367411015-4	BARNHART WILLIAM J	20904 COMO ST	\$28.00
367411016-5	CLANTON WALTER L	20890 COMO ST	\$28.00
367411017-6	CHAUDHRY HAROON M	20878 COMO ST	\$28.00
367411018-7	CELIS DAWN	20864 COMO ST	\$28.00
367411019-8	HAFEN DENISE M	20852 COMO ST	\$28.00
367411020-8	RILEY RONALD F	20838 COMO ST	\$28.00
367411021-9	HARVEY THERESA	20826 COMO ST	\$28.00
367411022-0	BELLINGHAUSEN CLIFFORD JOHN	20812 COMO ST	\$28.00
367412001-4	STALTER DUANE H	34771 JENNIFER DR	\$28.00
367412002-5	FOSS CARL FRANCIS	34795 JENNIFER DR	\$28.00
367412003-6	TURNHAM BENJAMIN JOSEPH	34815 JENNIFER DR	\$28.00
367412004-7	DUNCAN ROBERT C	34841 JENNIFER DR	\$28.00
367413001-7	LEON MAURISSA	20796 CASHEW ST	\$28.00
367414001-0	JERMAN CHARLES W	34720 JENNIFER DR	\$28.00
367414002-1	AHLMANN ALLEN M	34740 JENNIFER DR	\$28.00
367414003-2	ADAMS DAVID E	20834 CASHEW ST	\$28.00
367414004-3	CARLUCCI LUCILLE M	20848 CASHEW ST	\$28.00

APN	OWNER NAME	SITUS ADDRESS	2017 LEVY AMOUNT ⁽¹⁾
367415001-3	PHILLIPS MICHAEL ALAN	20938 CASHEW ST	\$28.00
367415002-4	BARBEE JOHN ALLEN	20926 CASHEW ST	\$28.00
367415003-5	BRAVO ANSELMO ESPINOZA	20912 CASHEW ST	\$28.00
367415004-6	KESSLER JACQUELINE	20898 CASHEW ST	\$28.00
367415005-7	MARTIN WILLIAM H	20886 CASHEW ST	\$28.00
367415006-8	WILLIAMSON ANNA M	20874 CASHEW ST	\$28.00
367420001-9	MURANAKA KIMIKO	22268 FALCON CREST CIR	\$28.00
367420002-0	FLORES RICHARD R	22282 FALCON CREST CIR	\$28.00
367420003-1	PETERSON DONALD L	22296 FALCON CREST CIR	\$28.00
367420004-2	MOLINA TRINA M	22310 FALCON CREST CIR	\$28.00
367420005-3	MARTINSEN ERNEST F	22324 FALCON CREST CIR	\$28.00
367420006-4	MOORE REGINALD E	22338 FALCON CREST CIR	\$28.00
367420007-5	FERNANDEZ RAUL	22325 FALCON CREST CIR	\$28.00
367420008-6	ZOLLER LORINA H	22311 FALCON CREST CIR	\$28.00
367420009-7	STINSON DARRELL JOHN	34334 CHERRY ST	\$28.00
367420010-7	NORTHINGTON MELVIN C	34348 CHERRY ST	\$28.00
367420011-8	WILLIAMS JAMES A	34360 CHERRY ST	\$28.00
367420012-9	KELLY STEPHEN C	22270 SEQUOIA CIR	\$28.00
367420013-0	CARTER PATRICIA L	22288 SEQUOIA CIR	\$28.00
367420014-1	GASTON MICHAEL A	22304 SEQUOIA CIR	\$28.00
367420015-2	SNOOK RANDALL	22322 SEQUOIA CIR	\$28.00
367420016-3	MORTON MARK LLOYD	22338 SEQUOIA CIR	\$28.00
367420017-4	GALLANDT PATRICK	22356 SEQUOIA CIR	\$28.00
367420018-5	ARMSTRONG DELMAR	22371 SEQUOIA CIR	\$28.00
367420019-6	SALDIVAR CARLOS	22355 SEQUOIA CIR	\$28.00
367420020-6	JACOBS JOHN	22337 SEQUOIA CIR	\$28.00
367420021-7	PIXLER GREGORY G	22321 SEQUOIA CIR	\$28.00
367420022-8	AYALA JUAN	22303 SEQUOIA CIR	\$28.00
367420023-9	SCRAM GENNY	22287 SEQUOIA CIR	\$28.00
367420024-0	MARILLA ROGER S	22269 SEQUOIA CIR	\$28.00
367420025-1	RODRIGUEZ JOSE	22268 OSPREY CT	\$28.00
367420026-2	RIDDLE STEVEN N	22286 OSPREY CT	\$28.00
367420027-3	LUPTON STEVEN KELLER	22302 OSPREY CT	\$28.00
367420028-4	ROSAS CHARLES R	22320 OSPREY CT	\$28.00
367420029-5	TOVAR JACQUELINE T	22336 OSPREY CT	\$28.00
367420030-5	COOPER NORMAN L	22354 OSPREY CT	\$28.00
367420031-6	EMAN ROGER E	22370 OSPREY CT	\$28.00
367420032-7	ROGERS RUSSELL	22369 OSPREY CT	\$28.00
367420033-8	WEBB CHRISTOPHER J	22353 OSPREY CT	\$28.00
367420034-9	DOWNES JAMES H	22335 OSPREY CT	\$28.00
367420035-0	SALGADO GABRIEL SANCHEZ	22319 OSPREY CT	\$28.00
367420036-1	STIGLEMAN RICHARD J	22301 OSPREY CT	\$28.00
367420037-2	FOX CONSTANCE	22285 OSPREY CT	\$28.00
367420038-3	KOLANDER KEVIN	22267 OSPREY CT	\$28.00
367420039-4	ANDERSON KRISTINE M	22266 WALNUT ST	\$28.00
367420040-4	JOHNSON CHARLEY B	22284 WALNUT ST	\$28.00
367420041-5	LUTES TESLA E	22300 WALNUT ST	\$28.00
367420042-6	CARROLL KENT LEE WILLIAM	22318 WALNUT ST	\$28.00
367420043-7	WILSON JASON	22334 WALNUT ST	\$28.00
367420044-8	STEWART DEVLIN B	22352 WALNUT ST	\$28.00
367420045-9	CHAFIN AUDREY C	22368 WALNUT ST	\$28.00
367420046-0	CLARK DELOS C	22255 CANYON DR	\$28.00
367420047-1	CLARK DELOS C	NO SITUS ADDRESS ON FILE	\$33.00
367431001-3	VILLALVAZO DOMINGO MENDEZ	34187 AUTUMN SAGE CT	\$28.00
367431002-4	MORALES RAFAEL PEREZ	34169 AUTUMN SAGE CT	\$28.00
367431003-5	BEGGINS HENRY JAMES	34151 AUTUMN SAGE CT	\$28.00
367431004-6	PONCE MARICELA GUTIERREZ	34133 AUTUMN SAGE CT	\$28.00
367431005-7	HILL MICHELLE LOUISE	34115 AUTUMN SAGE CT	\$28.00
367431006-8	SIROTA ROBERT G	34097 AUTUMN SAGE CT	\$28.00

APN	OWNER NAME	SITUS ADDRESS	2017 LEVY AMOUNT ⁽¹⁾
367431007-9	DEANDA RAUL	34079 AUTUMN SAGE CT	\$28.00
367431008-0	BREAUX DARON	34061 AUTUMN SAGE CT	\$28.00
367431009-1	LYONS KEVIN	34043 AUTUMN SAGE CT	\$28.00
367431010-1	ROBINSON STEVEN	34025 AUTUMN SAGE CT	\$28.00
367431011-2	VALENTINE KATHRYN	34007 AUTUMN SAGE CT	\$28.00
367431012-3	HICKOK JEFFREY H	34004 AUTUMN SAGE CT	\$28.00
367431013-4	MASSEY JEFF D	34020 AUTUMN SAGE CT	\$28.00
367431014-5	KOLLMEYER DAVID	34038 AUTUMN SAGE CT	\$28.00
367431015-6	CABRERA ENRIQUE	34056 AUTUMN SAGE CT	\$28.00
367431016-7	TAKEDA RAYMOND T	34074 AUTUMN SAGE CT	\$28.00
367431017-8	SPECK BARRY	34092 AUTUMN SAGE CT	\$28.00
367431018-9	HILL JUSTIN A	34110 AUTUMN SAGE CT	\$28.00
367431019-0	FERRUSCA PATRICIA	34128 AUTUMN SAGE CT	\$28.00
367431020-0	GONZALEZ PEDRO	34146 AUTUMN SAGE CT	\$28.00
367431021-1	SILVA KARIN L	34178 AUTUMN SAGE CT	\$28.00
367431022-2	ARELLANES ERNIE	34147 WALNUT CREEK RD	\$28.00
367431023-3	GEREAU BRETT A	34129 WALNUT CREEK RD	\$28.00
367431024-4	VELAZQUEZ HECTOR	34111 WALNUT CREEK RD	\$28.00
367431025-5	TAYLOR MADELINE A	34093 WALNUT CREEK RD	\$28.00
367431026-6	PETERSON LYLE D	34075 WALNUT CREEK RD	\$28.00
367431027-7	OBERLE GRANT C	34057 WALNUT CREEK RD	\$28.00
367431028-8	FREITAS DARRYL V	34039 WALNUT CREEK RD	\$28.00
367431029-9	CORDERO FABIOLA	34021 WALNUT CREEK RD	\$28.00
367431030-9	HLAVES RICHARD	34003 WALNUT CREEK RD	\$28.00
367432001-6	CHAVEZ ARTHUR	34002 WALNUT CREEK RD	\$28.00
367432002-7	CASTELLON PEDRO	34016 WALNUT CREEK RD	\$28.00
367432003-8	HATCH BLAKE E	34034 WALNUT CREEK RD	\$28.00
367432004-9	BANKS JEREMY A	34052 WALNUT CREEK RD	\$28.00
367432005-0	VICENTE JOSEPH NEVILLE	34070 WALNUT CREEK RD	\$28.00
367432006-1	RIOS ALBERTINA MACIAS	34088 WALNUT CREEK RD	\$28.00
367432007-2	MARTIN JAMES	34124 WALNUT CREEK RD	\$28.00
367432008-3	VICERE RICHARD J	34142 WALNUT CREEK RD	\$28.00
367432009-4	OLOUGHLIN MICHEAL O	34113 PARKSIDE CT	\$28.00
367432010-4	MUNN STEVEN	34095 PARKSIDE CT	\$28.00
367432011-5	MCELROY PHILIP	34077 PARKSIDE CT	\$28.00
367432012-6	FERREIRA RICARDO	34059 PARKSIDE CT	\$28.00
367432013-7	TORRES RAMIRO ARMAS	34041 PARKSIDE CT	\$28.00
367433001-9	GUIJARRO MARCIAL	22743 VALLEY VISTA CIR	\$28.00
367433002-0	GUTIERREZ ROBERT J	22735 VALLEY VISTA CIR	\$28.00
367433003-1	BRUSTER JERRY	22727 VALLEY VISTA CIR	\$28.00
367433004-2	FORD CRAIG	22719 VALLEY VISTA CIR	\$28.00
367433005-3	COBIAN BERTHA	22711 VALLEY VISTA CIR	\$28.00
367433006-4	SANTA MARIA WILFREDO I	22703 VALLEY VISTA CIR	\$28.00
367433007-5	BENEDICT DEBORAH J	22695 VALLEY VISTA CIR	\$28.00
367433008-6	MAGADAN FIDEL	22687 VALLEY VISTA CIR	\$28.00
367433009-7	FLORES ULYSSES	22679 VALLEY VISTA CIR	\$28.00
367433010-7	VANBRUGGEN MARTIN J	22671 VALLEY VISTA CIR	\$28.00
367433011-8	MORENO PATRICK S	22663 VALLEY VISTA CIR	\$28.00
367433012-9	GONSE ALBERT DANIEL	22655 VALLEY VISTA CIR	\$28.00
367433013-0	PANNELL MARK ALAN	22647 VALLEY VISTA CIR	\$28.00
367433014-1	BURANAHIRAN SETTHAPORN	22639 VALLEY VISTA CIR	\$28.00
367433015-2	FABELA DAVID F	22631 VALLEY VISTA CIR	\$28.00
367441002-5	RODRIGUEZ JUAN R	34036 PARKSIDE CT	\$28.00
367441003-6	AVILA EVANGELINA	34068 PARKSIDE CT	\$28.00
367441004-7	ESTRADA ROGELIO	22756 VALLEY VISTA CIR	\$28.00
367441005-8	SAYRE DENVER O	22764 VALLEY VISTA CIR	\$28.00
367441006-9	ALLARIE HENRY	22772 VALLEY VISTA CIR	\$28.00
367441007-0	BRAGG TAMARA LYNN	22780 VALLEY VISTA CIR	\$28.00
367441008-1	TAKEDA TONI M	22788 VALLEY VISTA CIR	\$28.00

APN	OWNER NAME	SITUS ADDRESS	2017 LEVY AMOUNT ⁽¹⁾
367441009-2	MCCLINTOCK IAN W	34051 OAK CANYON DR	\$28.00
367441010-2	FARIAS DEANNA Q	34033 OAK CANYON DR	\$28.00
367441011-3	ALLISON DELLA M	34015 OAK CANYON DR	\$28.00
367441012-4	GONZALEZ ADRIAN	33997 OAK CANYON DR	\$28.00
367441013-5	DIXON DAVID A	34023 PARKSIDE CT	\$28.00
367442001-7	COOLEY RICHARD B	33992 OAK CANYON DR	\$28.00
367442002-8	STONE KATHERINE ANN	34020 OAK CANYON DR	\$28.00
367442003-9	HODGSON STEVE	34046 OAK CANYON DR	\$28.00
367442004-0	ROBINET DAVID PHILLIP	34066 OAK CANYON DR	\$28.00
367442005-1	ROE STEPHAN W	34082 OAK CANYON DR	\$28.00
367442006-2	BASTIDA SALUD AGUILAR	22828 VALLEY VISTA CIR	\$28.00
367442007-3	KANE DOROTHY E	22836 VALLEY VISTA CIR	\$28.00
367442008-4	FISCHER WENDY L	22844 VALLEY VISTA CIR	\$28.00
367442009-5	TANNAHILL VINCENT	22852 VALLEY VISTA CIR	\$28.00
367442010-5	HARRIS RICKY J	22860 VALLEY VISTA CIR	\$28.00
367442011-6	BALCH WESLEY P	22876 VALLEY VISTA CIR	\$28.00
367442012-7	NIGHTENGALE ALAN S	22887 VALLEY VISTA CIR	\$28.00
367442013-8	PIETERSMA LISA C	22879 VALLEY VISTA CIR	\$28.00
367442014-9	DUMITRU VALENTIN F	22871 VALLEY VISTA CIR	\$28.00
367442015-0	ONEAL ANTHONY	22863 VALLEY VISTA CIR	\$28.00
367442016-1	KLEIN DAVID	22855 VALLEY VISTA CIR	\$28.00
367442017-2	RILEY ELMER F	22847 VALLEY VISTA CIR	\$28.00
367442018-3	MANNERS JOHN E	22839 VALLEY VISTA CIR	\$28.00
367442019-4	CSC INV	22831 VALLEY VISTA CIR	\$28.00
367442020-4	ZAMORA LUIS R	22823 VALLEY VISTA CIR	\$28.00
367442021-5	TORRES JESUS V	22815 VALLEY VISTA CIR	\$28.00
367442022-6	COVINGTON LORENA	22807 VALLEY VISTA CIR	\$28.00
367442023-7	PASTORAL MICHAEL M	22799 VALLEY VISTA CIR	\$28.00
367442024-8	WOMACK AARON WAYNE	22791 VALLEY VISTA CIR	\$28.00
367442025-9	BLACK JOHN E	22783 VALLEY VISTA CIR	\$28.00
367443001-0	MAGADAN RANGEL	22767 VALLEY VISTA CIR	\$28.00
367443002-1	CRIPPEN RICHARD MAJOR	22759 VALLEY VISTA CIR	\$28.00
367443003-2	RAMSHAW CHARLES R	22751 VALLEY VISTA CIR	\$28.00
367450001-2	SHERMAN JONNY J	22810 WINDWOOD LN	\$28.00
367450002-3	VAN DAELE DEV CORP	22822 WINDWOOD LN	\$28.00
367450003-4	ANDINO RAMON	22834 WINDWOOD LN	\$28.00
367450004-5	AMESCUA FERNANDO	22846 WINDWOOD LN	\$28.00
367450005-6	FOX PATRICK W	22858 WINDWOOD LN	\$28.00
367450006-7	HARRELL ROBERT A	22870 WINDWOOD LN	\$28.00
367450007-8	MIECH PISET	22882 WINDWOOD LN	\$28.00
367450008-9	LAWRENCE HOWARD S	22894 WINDWOOD LN	\$28.00
367450009-0	LAVENANT MIKE	22906 WINDWOOD LN	\$28.00
367450010-0	TURNER SCOTT PETER	22918 WINDWOOD LN	\$28.00
367450011-1	BUTTERFIELD WESLEY	22930 WINDWOOD LN	\$28.00
367450012-2	HOWELL ROBERT T	22942 WINDWOOD LN	\$28.00
367450013-3	BOYE PER E	22954 WINDWOOD LN	\$28.00
367450014-4	PEREZ RUBY	22966 WINDWOOD LN	\$28.00
367450015-5	JIMENEZ ARMANDO	22996 WINDWOOD LN	\$28.00
367450016-6	JIMENEZ ARMANDO	22996 WINDWOOD LN	\$28.00
367460001-3	GUTIERREZ ROBERT J	34194 COUNTRYSIDE CT	\$28.00
367460002-4	WALTER SCOTT	34214 COUNTRYSIDE CT	\$28.00
367460003-5	GARCIA MOSES M	34234 COUNTRYSIDE CT	\$28.00
367460004-6	HOWEY JAMES M	34229 COUNTRYSIDE CT	\$28.00
367460005-7	KRUMHOLZ JASON A	34209 COUNTRYSIDE CT	\$28.00
367460006-8	HOFFMAN JAMES FREDERICK	34189 COUNTRYSIDE CT	\$28.00
367460007-9	OSULLIVAN MICHAEL L	34180 SHADED MEADOW CIR	\$28.00
367460008-0	HUBBARD MICHAEL	34200 SHADED MEADOW CIR	\$28.00
367460009-1	MAWDSLEY ANDREW B	34220 SHADED MEADOW CIR	\$28.00
367460010-1	MEDRANO ALEX	34240 SHADED MEADOW CIR	\$28.00

APN	OWNER NAME	SITUS ADDRESS	2017 LEVY AMOUNT ⁽¹⁾
367460011-2	LOPEZ JOHNNY O	34235 SHADED MEADOW CIR	\$28.00
367460012-3	MOSLEY JACK	34215 SHADED MEADOW CIR	\$28.00
367460013-4	BRAGG MARJORIE A	34195 SHADED MEADOW CIR	\$28.00
367460014-5	HAJDU GABOR	34175 SHADED MEADOW CIR	\$28.00
367460015-6	WEINSTOCK ARTHUR	22877 WINDWOOD LN	\$28.00
367460016-7	SPETH JEFFREY A	22875 WINDWOOD LN	\$28.00
367460017-8	PRECIADO JOSE G	22863 WINDWOOD LN	\$28.00
367460018-9	LEHMAN MARTHA C	22851 WINDWOOD LN	\$28.00
367460019-0	ZAMORA SARA S	22839 WINDWOOD LN	\$28.00
367460020-0	MARIZ IRIS RUBI	34120 QUAIL CREEK LN	\$28.00
367460021-1	CAMPBELL BRYAN EDWARD	34136 QUAIL CREEK LN	\$28.00
367460022-2	DE LEON RONNIELDO	34152 QUAIL CREEK LN	\$28.00
367460023-3	ARMENTA LYNNE L	34168 QUAIL CREEK LN	\$28.00
367460024-4	PEREZ SAL J	34184 QUAIL CREEK LN	\$28.00
367460025-5	BARTEL JON T	34202 QUAIL CREEK LN	\$28.00
367460026-6	SMITH TIMOTHY	34216 QUAIL CREEK LN	\$28.00
367460027-7	KRISMAN MARC A	34232 QUAIL CREEK LN	\$28.00
367460028-8	HERNANDEZ MICHAEL B	34248 QUAIL CREEK LN	\$28.00
367471001-7	FITZGIBBONS MICHAEL JOHN	34245 QUAIL CREEK LN	\$28.00
367471002-8	BARRITT MICHAEL J	34213 QUAIL CREEK LN	\$28.00
367471003-9	MCLAUGHLIN ROBERT EARL	34181 QUAIL CREEK LN	\$28.00
367471004-0	LINSCOTT MARILYNN EY	34165 QUAIL CREEK LN	\$28.00
367471005-1	HEDLUND KENNETH A	34149 QUAIL CREEK LN	\$28.00
367471006-2	COLLINS ARTHUR H	34133 QUAIL CREEK LN	\$28.00
367471007-3	LUNKOWSKI CLARA R	34117 QUAIL CREEK LN	\$28.00
367471008-4	HALL MARC W	34162 PHEASANT RUN CIR	\$28.00
367471009-5	WINCHAK KRIS ROBERT	34178 PHEASANT RUN CIR	\$28.00
367471010-5	PALACIOS FERNANDO	34194 PHEASANT RUN CIR	\$28.00
367471011-6	STRONG KEVIN MICHAEL	34210 PHEASANT RUN CIR	\$28.00
367471012-7	POHLMAN MARK B	34226 PHEASANT RUN CIR	\$28.00
367471013-8	WILLIAMS ROBERT G	34242 PHEASANT RUN CIR	\$28.00
367471014-9	WINCHAK KRIS ROBERT	34229 PHEASANT RUN CIR	\$28.00
367471015-0	GUTIERREZ MARTIN	34197 PHEASANT RUN CIR	\$28.00
367471016-1	PRADO JESSIE	34181 PHEASANT RUN CIR	\$28.00
367471017-2	JOHNSON ROBERT M	34165 PHEASANT RUN CIR	\$28.00
367471018-3	TY SIMON V	22675 SUNNYBROOK DR	\$28.00
367471019-4	MAYHALL ROY EARL	22667 SUNNYBROOK DR	\$28.00
367471020-4	BALL MICHELLE L	22659 SUNNYBROOK DR	\$28.00
367471021-5	GRIFFIN ERIK J	22651 SUNNYBROOK DR	\$28.00
367472001-0	GARRETT WAID P	22622 SUNNYBROOK DR	\$28.00
367472002-1	MEYER BARBARA J	22630 SUNNYBROOK DR	\$28.00
367472003-2	WINLAND BRIAN D	22638 SUNNYBROOK DR	\$28.00
367472004-3	WELLS FARGO BANK N A	22646 SUNNYBROOK DR	\$28.00
367472005-4	BECKNER MARK W	22654 SUNNYBROOK DR	\$28.00
367472006-5	ANDREWS JOHN F	22662 SUNNYBROOK DR	\$28.00
367472007-6	STAFFORD DARRELL G	22670 SUNNYBROOK DR	\$28.00
367472008-7	EVANS RONALD E	22678 SUNNYBROOK DR	\$28.00
367472009-8	FISHER KIRK ALLEN	22686 SUNNYBROOK DR	\$28.00
367472010-8	GONZALEZ EVA	22694 SUNNYBROOK DR	\$28.00
367472011-9	LILLIBRIDGE VINCENT	22702 SUNNYBROOK DR	\$28.00
367472012-0	WEARS GLENN C	22710 SUNNYBROOK DR	\$28.00
367472013-1	WEBBER PATRICIA J	22718 SUNNYBROOK DR	\$28.00
367472014-2	LANGER ELIZAMA G TRUST	22726 SUNNYBROOK DR	\$28.00
367472015-3	COREY GARY	22734 SUNNYBROOK DR	\$28.00
367472016-4	AMES DENISE DIANE	22742 SUNNYBROOK DR	\$28.00
367472017-5	ELLIS CHRISTOPHER G	22750 SUNNYBROOK DR	\$28.00
367472018-6	HAMILTON RANDALL	22817 WINDWOOD LN	\$28.00
367472019-7	STEVENS PATRICIA A	22805 WINDWOOD LN	\$28.00
367480001-5	CERNOUSEK MARIO	34793 ORANGE ST	\$28.00

APN	OWNER NAME	SITUS ADDRESS	2017 LEVY AMOUNT ⁽¹⁾
367480002-6	WEBER KATHLEEN SPRINGEMANN	34779 ORANGE ST	\$28.00
367480003-7	BOLDUC LEROY	34765 ORANGE ST	\$28.00
367480004-8	PRAVETTONE LOUIS J	21927 GROVE ST	\$28.00
367480005-9	LEIBELT BRANDON	21911 GROVE ST	\$28.00
367480006-0	GROVER JOHN R	21895 GROVE ST	\$28.00
367480007-1	VIHNANEK JEFFREY	21879 GROVE ST	\$28.00
367480008-2	HORVATH ALEX	21863 GROVE ST	\$28.00
367480009-3	SILVESTRE HENRY	21847 GROVE ST	\$28.00
367480010-3	IMPRESSIONAIRE	21831 GROVE ST	\$28.00
367480011-4	MILES CHRISTOPHER G	21815 GROVE ST	\$28.00
367480012-5	DESANTIAGO JOSE RUBEN	21799 GROVE ST	\$28.00
367480013-6	CLARK GREGG	21783 GROVE ST	\$28.00
367480014-7	ZARADNIK KEVIN	21767 GROVE ST	\$28.00
367480015-8	MILLER JOHN	20962 LAGUNA RD	\$28.00
367480016-9	CAPPONI JEFFERY ROBERT	20978 LAGUNA RD	\$28.00
367480017-0	LUONG TONY	20994 LAGUNA RD	\$28.00
367490001-6	HAYDEN SANDRA LEA	34246 CLOVIS WAY	\$28.00
367490002-7	ESCOBEDO JUAN	34234 CLOVIS WAY	\$28.00
367490003-8	CROTEAU JEFFREY D	21273 CORAL WOOD CT	\$28.00
367490004-9	CLARK MARVIN D	21385 CORAL WOOD CT	\$28.00
367490005-0	EDPAO ARMANDO	21397 CORAL WOOD CT	\$28.00
367490006-1	CLARK TIMOTHY D	21394 CORAL WOOD CT	\$28.00
367490007-2	CHILDRE GARY	21382 CORAL WOOD CT	\$28.00
367490008-3	COBIAN ERIC	34174 CLOVIS WAY	\$28.00
367490009-4	SINGLETON SHELDON	34162 CLOVIS WAY	\$28.00
367490010-4	FELIZ DONALD	34150 CLOVIS WAY	\$28.00
367490011-5	LIEB VICKY	34122 DOROF CT	\$28.00
367490012-6	SMITH ROBERT JAMES	34110 DOROF CT	\$28.00
367490013-7	LOPEZ MARCO A	34098 DOROF CT	\$28.00
367490014-8	GALLARDO DIANA	34086 DOROF CT	\$28.00
367490015-9	JURADO RAFAEL ORDONEZ	34089 DOROF CT	\$28.00
367490016-0	MANGAS JACK	34101 DOROF CT	\$28.00
367490017-1	PULU DAVID RICHARD	34126 CLOVIS WAY	\$28.00
367490018-2	AGUILAR AURORA D	34114 CLOVIS WAY	\$28.00
367490019-3	GUNTHER JOHN A	34102 CLOVIS WAY	\$28.00
367490020-3	ORTIZ LARRY	34090 CLOVIS WAY	\$28.00
367490021-4	BUFFINGTON MELISSA	34078 CLOVIS WAY	\$28.00
367490022-5	HAMLIN MARVIN D	34081 CLOVIS WAY	\$28.00
367490023-6	JIMENEZ JERMAINE I	34093 CLOVIS WAY	\$28.00
367490024-7	CARTER MICHAEL	34117 CLOVIS WAY	\$28.00
367490025-8	LOSEY JAYMIE BETH	34161 DOROF CT	\$28.00
367490026-9	ESCUDERO ARTURO	34173 DOROF CT	\$28.00
367490027-0	TILLER JESS FRANKLIN	34185 DOROF CT	\$28.00
367490028-1	WRIGHT SCOTT	34197 DOROF CT	\$28.00
367490029-2	ALEXANDER RODERICK	34209 DOROF CT	\$28.00
367490030-2	ZARATE MARIA LOURDES	34221 DOROF CT	\$28.00
367490031-3	MAGTIRA RICARDO S	34233 DOROF CT	\$28.00
367490032-4	MEDEIROS DANIEL ALIKA	34245 DOROF CT	\$28.00
367491001-9	NASR MOHAMMAD H	34242 DOROF CT	\$28.00
367491002-0	NGUYEN DAT Q	34230 DOROF CT	\$28.00
367491003-1	BIHM JERRELL	34218 DOROF CT	\$28.00
367491004-2	MOORE INGRID D	34206 DOROF CT	\$28.00
367491005-3	PANGANIBA MARCO A	34194 DOROF CT	\$28.00
367491006-4	HUI CORA SIU CHUN	34182 DOROF CT	\$28.00
367491007-5	FEATHERLY GLORIA	34170 DOROF CT	\$28.00
367491008-6	NEANG DORIAN	34158 DOROF CT	\$28.00
367491009-7	CICCARELLI THOMAS J	34146 DOROF CT	\$28.00
367491010-7	PIPER FERRAN DAWN	34134 DOROF CT	\$28.00
367491011-8	GUDINO ERNESTO I	34153 CLOVIS WAY	\$28.00

APN	OWNER NAME	SITUS ADDRESS	2017 LEVY AMOUNT ⁽¹⁾
367491012-9	ESCALERA JASON CUEVA	34177 CLOVIS WAY	\$28.00
367491015-2	SAITMAN JAMES SHAWN	34213 CLOVIS WAY	\$28.00
367491016-3	CARRILLO ROBERTO	34225 CLOVIS WAY	\$28.00
367491017-4	RODRIGUEZ OSCAR	34237 CLOVIS WAY	\$28.00
367491018-5	PHILLIPS JAMES H	34249 CLOVIS WAY	\$28.00
367491020-6	ZIMMERMAN JANICE	34201 CLOVIS WAY	\$28.00
367491021-7	BATISTA HUMBERTO E	34189 CLOVIS WAY	\$28.00
368020002-1	RIGDEN JOSEPHINE K	21071 WALNUT ST	\$28.00
368020006-5	SMALLEY DARLENE	21161 WALNUT ST	\$28.00
368020007-6	WELCH TODD	21177 WALNUT ST	\$28.00
368020008-7	TORRES RUDY	21191 WALNUT ST	\$28.00
368020013-1	FULGENZI FAMILY TRUST	34750 MISSION TR	\$28.00
368020015-3	VELASCO MARICELA	21011 WALNUT ST	\$28.00
368020017-5	CALDERON PEDRO R	34770 MISSION TR	\$28.00
368020018-6	DOUGLAS GORDON	34515 LACASELLA CT	\$28.00
368020019-7	DOUGLAS GORDON	34518 LACASELLA CT	\$28.00
368020020-7	DOUGLAS GORDON	34530 LACASELLA CT	\$28.00
368020021-8	DOUGLAS GORDON	34535 LACASELLA CT	\$28.00
368020023-0	DOUGLAS GORDON	20500 COMO ST	\$28.00
368020024-1	DOUGLAS GORDON	20520 COMO ST	\$28.00
368020025-2	AUSTIN JAMES W	21151 WALNUT ST	\$28.00
368020026-3	DOUGLAS GORDON	34870 MISSION TR	\$28.00
368020028-5	FULGENZI MICHAEL F	34860 MISSION TR	\$28.00
368020029-6	MAHGEREFTEH EBRAHIM	34800 MISSION TR	\$28.00
368020031-7	RENFROW JEFFREY	34850 MISSION TR	\$28.00
368030007-7	MISSION HILLS WILDOMAR	NO SITUS ADDRESS ON FILE	\$28.00
368030020-8	ALVERSON WENDY	20510 BRYANT ST	\$28.00
368030021-9	ALLWEIN JANICE ELAINE	32350 BRYANT ST	\$28.00
368030022-0	ALLWEIN JAMES F	32368 BRYANT ST	\$28.00
368030024-2	SALCEDO JESUS VIZCAINO	NO SITUS ADDRESS ON FILE	\$28.00
368030025-3	FRAZEE & FRAZEE	34855 MISSION TR	\$28.00
368030026-4	SEAMAN BRUCE M	34885 MISSION TR	\$28.00
368030027-5	SUAREZ PRICILIANO	34915 MISSION TR	\$28.00
368030028-6	KISNER KIM	32490 BRYANT ST	\$33.00
368030030-7	BRAUN URSULA	32476 BRYANT ST	\$33.00
368030031-8	BRAUN URSULA	32380 BRYANT ST	\$33.00
368030033-0	CLEARY SANDRA SUE	NO SITUS ADDRESS ON FILE	\$28.00
368030034-1	PEERY WILLIAM E	20550 PALOMAR ST	\$28.00
368030035-2	REGA JEFF R	20570 PALOMAR ST	\$28.00
368030037-4	JORDON RICH	20410 PALOMAR ST	\$33.00
368030038-5	SHIELDS HOWARD A	NO SITUS ADDRESS ON FILE	\$28.00
368030039-6	LOWELL GEORGE E	20434 PALOMAR ST	\$28.00
368030040-6	PICHARDO JOSE J	20440 PALOMAR ST	\$28.00
368030041-7	JONES MARK D	32310 FLANDERS LN	\$28.00
368030042-8	JONES MARK	32330 FLANDERS LN	\$28.00
368030043-9	PHAM HOA V	NO SITUS ADDRESS ON FILE	\$28.00
368030049-5	UMBRELL THOMAS G	20590 PALOMAR ST	\$28.00
368030052-7	YOUNG BRENT R	34946 MISSION TR	\$28.00
368030053-8	UMBRELL THOMAS G	34980 MISSION TR	\$28.00
368030054-9	CAZARES ALVA R	34950 MISSION TR	\$28.00
368030055-0	MISSION HILLS WILDOMAR	34920 MISSION TR	\$28.00
368030056-1	MISSION HILLS WILDOMAR	NO SITUS ADDRESS ON FILE	\$28.00
368030057-2	PHAM HOA V	20580 PALOMAR ST	\$28.00
368030058-3	GONZALEZ REFUGIO	34940 MISSION TR	\$28.00
368060004-7	GOKING CHRISTINA M	20724 PALOMAR ST	\$28.00
368060005-8	GOKING CHRISTINA M	20724 PALOMAR RD	\$28.00
368060011-3	JBL INV	NO SITUS ADDRESS ON FILE	\$28.00
368060012-4	JBL INV	NO SITUS ADDRESS ON FILE	\$28.00
368060013-5	HAN CHUL JOO	NO SITUS ADDRESS ON FILE	\$28.00

APN	OWNER NAME	SITUS ADDRESS	2017 LEVY AMOUNT ⁽¹⁾
368060014-6	CHEN TING FONG	NO SITUS ADDRESS ON FILE	\$28.00
368060019-1	ALBERRE GEORGE	20651 PALOMAR ST	\$28.00
368060020-1	MAYES KENNETH D	32655 MAYES LN	\$28.00
368060021-2	RENFROW DEBRA L	23660 MAYES LN	\$28.00
368060024-5	CHEN TING FONG	NO SITUS ADDRESS ON FILE	\$28.00
368060025-6	JBL INV	NO SITUS ADDRESS ON FILE	\$28.00
368060026-7	JBL INV	NO SITUS ADDRESS ON FILE	\$28.00
368070001-5	KRUGER MICHAEL JOHN	21011 PALOMAR ST	\$28.00
368070008-2	SIVALON DARLING J	20980 UNION ST	\$28.00
368070009-3	CONKLIN ARTHUR RUBEN	21002 UNION ST	\$28.00
368070010-3	HERBELIN ROBERT	21010 UNION ST	\$28.00
368070011-4	HARRIS JANET E	21030 UNION ST	\$28.00
368070016-9	KAZMIER MICHAEL W	32726 WESLEY ST	\$28.00
368070017-0	SCHLEIGER TERRY RAY	32740 WESLEY ST	\$28.00
368070018-1	LOPAZ ROBERT M	21050 UNION ST	\$33.00
368070020-2	ANGELES HOME CARE	32650 WESLEY ST	\$28.00
368070022-4	MILANO PAUL E	32702 WESLEY ST	\$28.00
368070025-7	PERRIN DENNIS	32714 WESLEY ST	\$28.00
368080006-1	EVANS JOHN G	21210 UNION ST	\$28.00
368080024-7	ROWE DENNIS	21070 UNION ST	\$28.00
368080026-9	FOLDS RANDY L	21090 UNION ST	\$28.00
368080028-1	PARK BETTY J	21110 UNION ST	\$28.00
368080030-2	CURTIS JACK	21130 UNION ST	\$28.00
368080038-0	PEREZ JOSE	21190 UNION ST	\$28.00
368080042-3	PUIG KIRA JEAN	21150 UNION ST	\$28.00
368080044-5	KERCKHOFF STEVEN W	NO SITUS ADDRESS ON FILE	\$28.00
368080045-6	KERCKHOFF STEVE	32571 IONE LN	\$28.00
368080046-7	NARVAEZ GASPAR PEREZ	32611 IONE LN	\$28.00
368080047-8	EDMONDSON CHANCDEN D	21095 DURKEE LN	\$28.00
368080048-9	JIMENEZ MARCELINO	NO SITUS ADDRESS ON FILE	\$28.00
368080049-0	HILZER PAUL L	32570 JENSEN LN	\$28.00
368080050-0	ANDRZEJCZAK ZENON	32600 JENSEN LN	\$28.00
368080051-1	CHEEK TED E	21075 DURKEE LN	\$28.00
368080052-2	FRANZ LINDA D	21045 PALOMAR ST	\$28.00
368080053-3	MCGOVERN STEPHEN T	21230 UNION ST	\$28.00
368091013-1	BUCKLEY WILLIAM B	32547 GRUWELL ST	\$28.00
368091014-2	VELASCO MARCO	32565 GRUWELL ST	\$28.00
368091015-3	ZAMORA PORFIRIO	32557 GRUWELL ST	\$28.00
368091017-5	COLWELL ANNA M GILSDORF	21304 MAPLE ST	\$28.00
368091019-7	CORONEL GREGORIO	21296 MAPLE ST	\$28.00
368091020-7	VAUGHN DONALD P	21290 MAPLE ST	\$28.00
368091022-9	MITTEL CHARLENE	21282 MAPLE ST	\$33.00
368091025-2	SARWAR SALEH M	NO SITUS ADDRESS ON FILE	\$33.00
368091026-3	JIMENEZ JERMAINE ISAIAS	NO SITUS ADDRESS ON FILE	\$28.00
368091028-5	MADRIGAL GUILLERMO	21276 MAPLE ST	\$28.00
368091029-6	MAYES GARY H	21262 MAPLE ST	\$28.00
368091030-6	MILLER KAREN E	21250 MAPLE ST	\$28.00
368091031-7	SANCHEZ JOSE B	21242 MAPLE ST	\$28.00
368091032-8	SELLS DIANE R	21256 MAPLE ST	\$28.00
368091033-9	JIMENEZ ISAIAS	21299 PALOMAR ST	\$28.00
368091035-1	LONGORDO RENATO	NO SITUS ADDRESS ON FILE	\$28.00
368092010-1	MUNOZ ROGELIO CARRILLO	32631 GRUWELL ST	\$28.00
368092011-2	STERLING JUNE L	32607 GRUWELL ST	\$28.00
368092012-3	SCHUMAN RICHARD	32587 GRUWELL ST	\$28.00
368092013-4	BISHOP MELATHINE M	32597 GRUWELL ST	\$28.00
368092014-5	MCFARLANE CURTIS	32625 GRUWELL ST	\$28.00
368092015-6	SANTOS ARIEL	32615 GRUWELL ST	\$28.00
368092017-8	SECRETARY HOUSING & URBAN DEV OF WASH D C	21303 MAPLE ST	\$28.00
368092019-0	GRABANSKI MARK D	21302 ILLINOIS ST	\$28.00

APN	OWNER NAME	SITUS ADDRESS	2017 LEVY AMOUNT ⁽¹⁾
368092021-1	ROBLES ALBERTO A	21295 MAPLE ST	\$28.00
368092023-3	GIBSON DANTE	21287 MAPLE ST	\$28.00
368092024-4	RUNDLETT FREDERICK W	21281 MAPLE ST	\$28.00
368092026-6	HUEFNER PAUL A	21275 MAPLE ST	\$28.00
368092027-7	HERRERA FRANK	21243 MAPLE ST	\$28.00
368092028-8	END WILLIAM EDWARD	21253 MAPLE ST	\$28.00
368092029-9	PAPIRO DANA M	21261 MAPLE ST	\$28.00
368092030-9	CLORE KIMBERLEY MARLINDA	21267 MAPLE ST	\$28.00
368092031-0	CARREON JAIME VILLEGAS	21296 ILLINOIS ST	\$28.00
368092033-2	MARTINEZ LEOVIGILDA	21240 ILLINOIS ST	\$28.00
368092035-4	OLIVAREZ JEREMY EDWARD	21280 ILLINOIS ST	\$28.00
368092036-5	OROZCO NICOLAS	21288 ILLINOIS ST	\$28.00
368092038-7	VAZQUEZ FELIX	21248 ILLINOIS ST	\$28.00
368092039-8	WOLLENBERG FRED S	21258 ILLINOIS ST	\$28.00
368092041-9	ZUNIGA LEOBARDO	21274 ILLINOIS ST	\$28.00
368092042-0	RODRIGUEZ FELIPE CUEVAS	21266 ILLINOIS ST	\$28.00
368093017-1	RIOS MARIO	21289 ILLINOIS ST	\$28.00
368093023-6	CARRILLO ADELAIDO AVILA	21259 ILLINOIS ST	\$28.00
368093026-9	MEZA RAMON	21293 ILLINOIS ST	\$28.00
368093027-0	VERA LUIS	21301 ILLINOIS ST	\$28.00
368093029-2	MENNIG WILLIAM CHARLES	21237 ILLINOIS ST	\$28.00
368093030-2	REYES JOSE LUIS	21275 ILLINOIS ST	\$28.00
368093031-3	ENRIQUEZ JOSE L	21267 ILLINOIS ST	\$28.00
368093032-4	SELLS KELLY L	21281 ILLINOIS ST	\$28.00
368093033-5	BROWN MELVIN A	21243 ILLINOIS ST	\$28.00
368093034-6	MEJIA EFRAIN SANCHEZ	21251 ILLINOIS ST	\$28.00
368093035-7	T FRAME INC	NO SITUS ADDRESS ON FILE	\$33.00
368093036-8	CAREY JOAN	32661 GRUWELL ST	\$28.00
368093037-9	LAM LIEN VAN	NO SITUS ADDRESS ON FILE	\$28.00
368100004-0	WATANABE LEWIS T	20642 GRAND AVE	\$28.00
368100007-3	LAVANG ASSN INC	NO SITUS ADDRESS ON FILE	\$28.00
368100008-4	NIIZAWA SABURO	NO SITUS ADDRESS ON FILE	\$28.00
368100010-5	EVANS ROBERT P	32895 HAVEN WAY	\$33.00
368100013-8	FINK HEINZ PETER	20726 GRAND AVE	\$28.00
368100015-0	WINFREE CLAUDE K	20772 GRAND AVE	\$28.00
368100016-1	BRIANNE DESIRAE	20800 GRAND AVE	\$33.00
368100017-2	WATKINS KYLE R	20845 UNION ST	\$28.00
368100018-3	GAMBOA GILBERTO	20865 UNION ST	\$28.00
368100019-4	KILBRIDE ROBERT	NO SITUS ADDRESS ON FILE	\$28.00
368100020-4	ARREOLA GOMEZ ANDRES	20911 UNION ST	\$28.00
368100021-5	HAMM MICHAEL D	32775 WESLEY ST	\$28.00
368100022-6	KILBRIDE ROBERT	32811 WESLEY ST	\$28.00
368100023-7	JAKALSKI EDWIN	32813 WESLEY ST	\$28.00
368100026-0	FERMOILE WILLIAM J	20890 GRAND AVE	\$28.00
368100027-1	PUSHAW TOM	32911 WESLEY ST	\$28.00
368100029-3	KERCHELICH JOHN	32921 WESLEY ST	\$28.00
368100030-3	WHITEHEAD CHARLES	32933 WESLEY ST	\$28.00
368100031-4	GEIGER HAROLD C	32945 WESLEY ST	\$28.00
368100033-6	FINK HEINZ PETER	20716 GRAND AVE	\$28.00
368100038-1	WHITING RODNEY A	20738 GRAND AVE	\$28.00
368100039-2	YBARRA ROBERT S	20742 GRAND AVE	\$28.00
368100040-2	JOHNSON WESTON G	20748 GRAND AVE	\$33.00
368100041-3	CARTER JARED R	20752 GRAND AVE	\$33.00
368100043-5	HUNT CLINTON S	20730 GRAND AVE	\$28.00
368100044-6	FERMOILLE WILLIAM J	20910 GRAND AVE	\$28.00
368100045-7	MERRIFIELD SANDRA K	20940 GRAND AVE	\$28.00
368100046-8	EVANS GRACE G	20728 GRAND AVE	\$33.00
368100047-9	GILL RODNEY D	20840 GRAND AVE	\$28.00
368100048-0	GRABARKEWITZ DAN W	20830 GRAND AVE	\$28.00

APN	OWNER NAME	SITUS ADDRESS	2017 LEVY AMOUNT ⁽¹⁾
368100052-3	BRIGHTUP CHARLES F	32895 GRAY EAGLE CT	\$28.00
368100053-4	STRINGER RAYMOND E	20620 GRAND AVE	\$28.00
368100054-5	VALSONIS JUDY BETH	32865 WESLEY ST	\$28.00
368100055-6	DITTY TIMOTHY J	32051 DIPIETRO CIR	\$33.00
368100056-7	DITTY TIMOTHY J	NO SITUS ADDRESS ON FILE	\$33.00
368100057-8	TESSIER ANTHONY J	32885 WESLEY ST	\$28.00
368100061-1	MYERS STEVEN	20695 UNION ST	\$28.00
368100062-2	BENSON BRENT L	20735 UNION ST	\$28.00
368100065-5	PAAAM	20678 GRAND AVE	\$28.00
368100067-7	HINER BRADLEY S	20653 KASABA CT	\$28.00
368100068-8	SEYMOUR MARK A	20665 KASABA CT	\$33.00
368100069-9	FOWLER ANTHONY R	20677 KASABA CT	\$28.00
368100070-9	PITOTTI BRYAN W	20656 KASABA CT	\$28.00
368100071-0	GREENE MICHAEL PAUL	20668 KASABA CT	\$33.00
368100072-1	ALLENBACH CAROLE	20680 KASABA CT	\$28.00
368100073-2	SALVALEON GILBERT R	20655 UNION ST	\$28.00
368100074-3	LUDWIG DAVID M	20667 UNION ST	\$28.00
368100075-4	CAMPBELL BONITA	20679 UNION ST	\$28.00
368100076-5	GLINES RALPH R	20629 KASABA CT	\$28.00
368100077-6	EVANS JUSTIN N	20617 KASABA CT	\$28.00
368100078-7	DICKERSON RICHARD A	20605 KASABA CT	\$28.00
368100079-8	FERRINI VINCENT A	20620 KASABA CT	\$28.00
368100080-8	CHAMBLIN CECELIA	20632 KASABA CT	\$28.00
368100081-9	QUIRK PATRICK DAVID	20607 UNION ST	\$28.00
368100082-0	CURRY TRUDY ANN	20619 UNION ST	\$28.00
368110006-3	STORY DANA	21250 GRAND AVE	\$28.00
368110007-4	HUERTA MARTHA G	32885 GRUWELL ST	\$28.00
368110010-6	ESCOBEDO SERGIO	21310 GRAND AVE	\$28.00
368110014-0	WILDOMAR HOUSING PARTNERS	NO SITUS ADDRESS ON FILE	\$28.00
368110027-2	MEINEKE CHASE	32852 SEXTON ST	\$28.00
368110028-3	DELEON DENNIS S	NO SITUS ADDRESS ON FILE	\$28.00
368110046-9	GREEN MEGAN R	32907 GRUWELL ST	\$28.00
368110048-1	FONSECA HECTOR ALFARO	32905 GRUWELL ST	\$28.00
368110051-3	BENIGAR ROBERT C	NO SITUS ADDRESS ON FILE	\$33.00
368110052-4	BENIGAR ROBERT C	32803 SEXTON ST	\$28.00
368110053-5	MADSEN PAUL R	32825 SEXTON ST	\$28.00
368110054-6	WILLIAMS WILLIAM EUGENE	32873 SEXTON ST	\$28.00
368110055-7	SLUDER WILLIAM L	21281 UNION ST	\$28.00
368110056-8	KELLOGG RICHARD C	32765 SEXTON ST	\$28.00
368120006-4	APIAFI JOHN K	NO SITUS ADDRESS ON FILE	\$33.00
368120009-7	BERGEN GERHARD	NO SITUS ADDRESS ON FILE	\$28.00
368130002-1	BELL WILLIAM J	20641 GRAND AVE	\$33.00
368130006-5	PERRINO CAREY PATRICIA L	20691 GRAND AVE	\$33.00
368130007-6	BRYAN NATHANIEL BENJAMIN	20681 GRAND AVE	\$28.00
368130008-7	JANTZ ROBERT D	33140 HIXON ST	\$28.00
368130009-8	SANDOVAL AUGUSTINE F	33111 HIXON ST	\$28.00
368130011-9	LOPEZ ROBERT J	20705 GRAND AVE	\$33.00
368130012-0	KESSEL TERRY	20751 GRAND AVE	\$28.00
368130013-1	MARQUEZ DEAN	33050 BLACK RANCH RD	\$28.00
368130014-2	WESTFALL DOROTHY E	33055 HIXON ST	\$28.00
368130016-4	PRADO DAGOBERTO	20669 GRAND AVE	\$28.00
368130017-5	PRADO DAGOBERTO	20689 GRAND AVE	\$28.00
368130019-7	WALLEN DONALD D	20661 GRAND AVE	\$28.00
368130020-7	JOHNSON ROBERT W	33080 HANSEN PL	\$28.00
368130021-8	GOLDMANN HENRY W	33130 HANSEN PL	\$28.00
368130022-9	LUNA ARTURO E	NO SITUS ADDRESS ON FILE	\$28.00
368130023-0	BIEGEL GREG	20699 GRAND AVE	\$28.00
368130024-1	GOLDMANN HENRY W	20679 GRAND AVE	\$28.00
368140001-1	REYES ZENDA J	20715 GRAND AVE	\$28.00

APN	OWNER NAME	SITUS ADDRESS	2017 LEVY AMOUNT ⁽¹⁾
368140002-2	WALKER EDWARD O	20725 GRAND AVE	\$28.00
368140003-3	ANDERSON PENNY	20735 GRAND AVE	\$28.00
368140004-4	SMITH JOHN T	20771 GRAND AVE	\$28.00
368140010-9	TERRONES DANIEL	20945 GRAND AVE	\$28.00
368140011-0	DELATORRE EDWARD	33075 VICTORY CIR	\$28.00
368140012-1	MIDDLEMAS WILLIAM C	33045 VICTORY CIR	\$28.00
368140013-2	LAWRENCE DAVID	NO SITUS ADDRESS ON FILE	\$28.00
368140014-3	IBARRA RAMON B	20925 GRAND AVE	\$28.00
368140015-4	KERRN TODD JEFFRE	20793 GRAND AVE	\$33.00
368140016-5	LOPEZ REBECA	33010 OWEN LN	\$28.00
368140017-6	PECK WILLIAM F	33040 OWEN LN	\$28.00
368140018-7	RABRENOVICH BRANCO	33080 OWEN LN	\$28.00
368140019-8	JOHNSON MARY K	33110 OWEN LN	\$28.00
368150001-2	JAHNEKE WILLIAM	21009 GRAND AVE	\$28.00
368150005-6	MUIRHEAD RALPH C	NO SITUS ADDRESS ON FILE	\$28.00
368150006-7	MUIRHEAD RALPH C	21075 GRAND AVE	\$28.00
368150007-8	ERICKSON RICK	21093 GRAND AVE	\$28.00
368150008-9	MUIRHEAD RALPH C	NO SITUS ADDRESS ON FILE	\$28.00
368160003-5	DL STORM ENTERPRISES INC	NO SITUS ADDRESS ON FILE	\$28.00
368160004-6	DL STORM ENTERPRISES INC	21247 GRAND AVE	\$28.00
368160005-7	TORRE GONZALO DE LA	21241 GRAND AVE	\$28.00
368160006-8	RECTOR KIMBERLY	21235 GRAND AVE	\$28.00
368160007-9	WOOD MIRIAM A	21265 GRAND AVE	\$28.00
368160008-0	JIMENEZ ISAIAS	21325 GRAND AVE	\$28.00
368160011-2	KELLY JOSEPH D	33020 WILSON ST	\$28.00
368160012-3	LUTTIO THOMAS JAMES	33050 WILSON ST	\$28.00
368160013-4	COOK VINCENT D	33080 WILSON ST	\$28.00
368160014-5	WALKER PHILIP J	33110 WILSON ST	\$28.00
368160017-8	HP CALIF I	21132 ALAMEDA DEL MONTE	\$28.00
368160018-9	KING NOLAN ALLEN	33140 WILSON ST	\$28.00
368160019-0	ARRIAGA MARIO M	21131 GRAND AVE	\$28.00
368160020-0	ARRIAGA MARIO M	21135 GRAND AVE	\$28.00
368170002-5	MANRIQUEZ EVERARDO	20759 COMO ST	\$28.00
368170004-7	LAI THOA	32150 JENNIFER DR	\$28.00
368170005-8	RIZZUTO MICHAEL	32155 JOSHUA DR	\$28.00
368170006-9	NIEHOUSE PAUL JOSEPH	32170 JOSHUA DR	\$28.00
368170008-1	VERNIEU JOHN B	20901 COMO ST	\$28.00
368170009-2	PARKER BARBARA LEE	20917 COMO ST	\$28.00
368170010-2	PEREZ ROSENDO	32191 WESLEY ST	\$28.00
368170011-3	HOLMAN ALBERT C	32171 WESLEY ST	\$28.00
368170013-5	BRATRUD WILLIAM E	32200 JOSHUA DR	\$28.00
368170014-6	BROGUIERE ROBERT P	32195 JOSHUA DR	\$33.00
368170015-7	DAIN RAYMOND SCOTT	32298 JENNIFER DR	\$28.00
368170016-8	ROBLEDO RICARDO	32195 JENNIFER DR	\$28.00
368170020-1	RIDDLE MARY LEE	20752 PALOMAR ST	\$28.00
368170021-2	PARKINSON JOSEPH	32333 WESLEY ST	\$28.00
368170022-3	COUVEAU JOSHUA	20940 PALOMAR ST	\$28.00
368170023-4	WOOD JAMES E	20920 PALOMAR ST	\$28.00
368170024-5	HOOD DAVID R	20910 PALOMAR ST	\$28.00
368170025-6	WILLIAMS PAUL	20870 PALOMAR ST	\$28.00
368170027-8	MARSHALL JANET A	32160 JOSHUA DR	\$28.00
368170028-9	CORMANY CLARENCE	20875 COMO ST	\$28.00
368170029-0	GAMBOA ROBERTO	20760 PALOMAR ST	\$28.00
368170030-0	HUERTA PEDRO BRAVO	20792 PALOMAR ST	\$28.00
368170031-1	MURRAY FILOMENA	20826 PALOMAR ST	\$28.00
368170032-2	LUMSDEN HARRY O	20858 PALOMAR ST	\$28.00
368170034-4	TAYLOR WILLIAM DEAN	20730 PALOMAR ST	\$28.00
368170037-7	DISTEFANO ARTHUR	20691 COMO ST	\$28.00
368170038-8	PERKINS LARRY	20701 COMO ST	\$28.00

APN	OWNER NAME	SITUS ADDRESS	2017 LEVY AMOUNT ⁽¹⁾
368170039-9	ALLBAUGH JAY	20721 COMO ST	\$28.00
368170040-9	TOWNER PAUL A	20735 COMO ST	\$28.00
368170045-4	ABOOD NICHOLAS	NO SITUS ADDRESS ON FILE	\$28.00
368170046-5	GRANT THURMAN CYNTHIA KAY	32363 TIMOTHY RD	\$28.00
368170047-6	SOLTERO EFRAIN	32155 JENNIFER DR	\$28.00
368170048-7	FRAMSTEAD MICHAEL	32165 JENNIFER DR	\$28.00
368170049-8	KRUG CHRIS	32225 WESLEY ST	\$28.00
368170050-8	KRUG CHRIS	NO SITUS ADDRESS ON FILE	\$28.00
368170051-9	HIETER TIMOTHY	20720 PALOMAR ST	\$28.00
368170052-0	SCHLEPP JACOB A	33372 SHAY LN	\$28.00
368170053-1	MCDOWELL MICHAEL L	NO SITUS ADDRESS ON FILE	\$28.00
368170054-2	STEIN RAYMOND B	33415 SHAY LN	\$28.00
368170055-3	DAVIS RONALD CRAIG	32455 SHAY LN	\$28.00
368170056-4	ALVARADO VICTOR	33393 SHAY LN	\$28.00
368170057-5	TOWNER PAUL A	33371 SHAY LN	\$28.00
368190006-1	DEFRIES JON	32011 GRUWELL ST	\$28.00
368190007-2	BROWN GARY	32095 GRUWELL ST	\$28.00
368190008-3	KOVACH VICTOR K	35050 ORANGE ST	\$28.00
368190009-4	GONZALEZ MANUEL	21235 SHOEMAKER DR	\$28.00
368190010-4	LAURICELLA MICHAEL S	21255 SHOEMAKER DR	\$28.00
368190011-5	WILLETTE WALLY	21285 SHOEMAKER DR	\$28.00
368190012-6	HARTFORD WILLIAM S	35029 ORANGE ST	\$28.00
368190013-7	LOCRICCHIO ERIC M	35051 ORANGE ST	\$28.00
368190014-8	FARVER ROBERT A	35117 ORANGE ST	\$28.00
368190015-9	CHRISTOVALE DERRICK	35135 ORANGE ST	\$28.00
368190016-0	BANUELOS OCTAVIANO C	35120 ORANGE ST	\$28.00
368190017-1	SWANSON JOHN	35136 ORANGE ST	\$28.00
368190018-2	ALMEIDA IKRAM WAHBY	35154 ORANGE ST	\$28.00
368190019-3	BROWN GARY	NO SITUS ADDRESS ON FILE	\$28.00
368200004-9	BUCHBERGER DAVID W	21156 CIELO VISTA WAY	\$28.00
368200005-0	WILLIAMS RICHARD JOHN	21180 CIELO VISTA WAY	\$28.00
368200006-1	VELITIS VALDIS V	21230 CIELO VISTA WAY	\$28.00
368200007-2	DOTSON ROBERT L	21240 CIELO VISTA WAY	\$28.00
368200008-3	NORWOOD KENNETH E	21250 CIELO VISTA WAY	\$28.00
368200009-4	PESCE ANGELA R	35190 ORANGE ST	\$28.00
368200010-4	SABETZADEH MOHAMMED K	21260 CIELO VISTA WAY	\$28.00
368200011-5	PHILLIPS MICHAEL A	21270 CIELO VISTA WAY	\$28.00
368200012-6	PIERCE LYNN M	21280 CIELO VISTA WAY	\$28.00
368200013-7	TIMMER PIETER	21295 CIELO VISTA WAY	\$28.00
368200014-8	MERCADO SARA RAMIREZ	NO SITUS ADDRESS ON FILE	\$28.00
368200017-1	JARVIS STEVEN D	21275 CIELO VISTA WAY	\$28.00
368200019-3	COOK LEROY M	21255 CIELO VISTA WAY	\$28.00
368200020-3	FOREHAND FRANK C	21245 CIELO VISTA WAY	\$28.00
368200021-4	VANDERVELDE RUBY H	21235 CIELO VISTA WAY	\$28.00
368200022-5	ROBINSON DAVID PAUL	21185 CIELO VISTA WAY	\$28.00
368200023-6	GLENN JESSICA C	21155 CIELO VISTA WAY	\$28.00
368200024-7	GYENES CHARLES M	21085 CIELO VISTA WAY	\$28.00
368200025-8	HANSEN SVEN DAUGAARD	21065 CIELO VISTA WAY	\$28.00
368200026-9	LEE RUY TSUN	NO SITUS ADDRESS ON FILE	\$28.00
368200027-0	DLI PROP	21154 PALOMAR ST	\$33.00
368200028-1	FAY RONALD LEROY	21182 PALOMAR ST	\$28.00
368200029-2	WALKER TIMOTHY W	21210 PALOMAR ST	\$28.00
368200031-3	BHSF REAL ESTATE FOUNDATION INC	NO SITUS ADDRESS ON FILE	\$28.00
368200032-4	BHSF REAL ESTATE FOUNDATION INC	NO SITUS ADDRESS ON FILE	\$28.00
368200033-5	BRAY ROBERT E	21012 PALOMAR ST	\$28.00
368200034-6	TSENG JOHN	21026 PALOMAR ST	\$28.00
368200035-7	TSENG JOHN	20980 PALOMAR ST	\$28.00
368200036-8	ARMSTRONG MICHAEL	20965 CIELO VISTA WAY	\$28.00
368200037-9	MULLAINATHAN MURUGESAN	20960 CIELO VISTA WAY	\$28.00

APN	OWNER NAME	SITUS ADDRESS	2017 LEVY AMOUNT ⁽¹⁾
368200038-0	ROUPE STEVEN R	32180 WESTLEY ST	\$28.00
368200045-6	RAMIREZ MARIA	21270 PALOMAR ST	\$28.00
368200050-0	FRANCO JOSEPH	21250 PALOMAR ST	\$28.00
368200051-1	MCKOY GEORGE C	NO SITUS ADDRESS ON FILE	\$28.00
368200052-2	MCKOY GEORGE C	21070 CIELO VISTA WAY	\$28.00
368200053-3	IYENGAR SAMPATH S	21090 CIELO VISTA WAY	\$28.00
368210001-7	LOZA BALDEMAR	20365 UNION ST	\$28.00
368210002-8	LANIK GORDON	20385 UNION ST	\$28.00
368210003-9	MCGEE PAUL	20399 UNION ST	\$28.00
368210004-0	LOURENCO MARILYN L	20415 UNION ST	\$28.00
368210005-1	HASAL JAMES G	20451 UNION ST	\$28.00
368210006-2	HADSALL FORREST M	20481 UNION ST	\$28.00
368210007-3	MARTINEZ JOSE L	32840 VERDE MESA ST	\$28.00
368210008-4	MADRIGAL PAULINO	32841 VERDA MESA ST	\$28.00
368210009-5	JOHNSON DARRELL S	32800 BRYANT ST	\$28.00
368210010-5	GOBER MICHAEL S	32820 BRYANT ST	\$28.00
368210011-6	MCDERMOTT JOHN P	32840 BRYANT ST	\$28.00
368210012-7	DELOSSANTOS RUSSELL A	32860 BRYANT ST	\$28.00
368210013-8	WILSON NYMAN	32880 BRYANT ST	\$28.00
368210014-9	FRASER GARY H	32900 BRYANT ST	\$28.00
368210015-0	GEDROSE RON	32920 BRYANT ST	\$28.00
368210016-1	BALLI ANNA MARIA	32940 BRYANT ST	\$28.00
368210017-2	KELLOGG RICHARD C	NO SITUS ADDRESS ON FILE	\$28.00
368210018-3	CLEARY SARAH Y	20360 GRAND AVE	\$28.00
368210019-4	SMIT PIETER	20400 GRAND AVE	\$33.00
368210020-4	SWINBURNE STEVEN	32985 VERDE MESA ST	\$28.00
368210021-5	FRUCTUOSO ANGELICA M	32965 VERDE MESA ST	\$28.00
368210022-6	MONTOYA HELEN	32945 VERDE MESA ST	\$33.00
368210023-7	FINCHER STEPHEN	32925 VERDE MESA ST	\$28.00
368210024-8	NICHOLSON FERN L	32905 VERDA MESA ST	\$28.00
368210025-9	REYNOLDS ERIC	32885 VERDE MESA ST	\$28.00
368210026-0	PEREZ MARCO A	32880 VERDE MESA ST	\$28.00
368210027-1	BRATRUD LIZA	32900 VERDA MESA ST	\$28.00
368210028-2	BRIONES JOSE R	32912 VERDA MESA ST	\$28.00
368210029-3	ESPINOSA CARLOS	32928 VERDE MESA ST	\$28.00
368210030-3	MADRIGAL PAULINO	32940 VERDE MESA ST	\$28.00
368210031-4	CARPENTER PAUL A	32960 VERDE MESA ST	\$28.00
368210032-5	MINJARES WILLIAM M	32966 VERDE MESA ST	\$28.00
368210033-6	ARROYO GUILLERMO	32972 VERDE MESA ST	\$28.00
368210034-7	ARROYO CARLOS F	NO SITUS ADDRESS ON FILE	\$28.00
368220012-8	SONG YANG YANG	20545 UNION ST	\$28.00
368220013-9	SCHMUTZER DALE	NO SITUS ADDRESS ON FILE	\$28.00
368220014-0	SONG YANG YANG	20515 UNION ST	\$28.00
368220015-1	SCHMUTZER DALE A	20510 GRAND AVE	\$28.00
368220026-1	DEYAGER GARY	32760 SHEILA LN	\$28.00
368220027-2	HOMS CARLOS	32788 SHEILA LN	\$28.00
368220028-3	MONEMITAGH AMIR H	32802 SHEILA LN	\$28.00
368220029-4	MAGNI EVO	32843 SHEILA LN	\$28.00
368220030-4	BELLINGHAUSEN CLIFFORD	32865 SHEILA LN	\$28.00
368220031-5	CHAVEZ LARRY	32885 SHEILA LN	\$28.00
368220032-6	SWIFT WILLIAM	32765 SHEILA LN	\$28.00
368220033-7	BARRA ROBERT LEON	32787 SHEILA LN	\$28.00
368220034-8	BENJAMIN SHERWOOD C	32805 SHEILA LN	\$28.00
368220035-9	ARELLANO FAUSTINO	32990 SHEILA LN	\$28.00
368220036-0	BAUTISTA RAUL AYALA	32960 SHEILA LN	\$28.00
368220037-1	01 THE ENTRUST GROUP INC	32940 SHEILA LN	\$28.00
368220038-2	MALDONADO OSCAR	32910 SHEILA LN	\$28.00
368220039-3	REESE ELIZABETH A	32880 SHEILA LN	\$28.00
368220040-3	TOSCANO ALFREDO	32860 SHEILA LN	\$28.00

APN	OWNER NAME	SITUS ADDRESS	2017 LEVY AMOUNT ⁽¹⁾
368220041-4	MCLAY MILDRED	32840 SHEILA LN	\$28.00
368220042-5	SIMPSON CHARLES A	20560 GRAND AVE	\$28.00
368220043-6	MCFADDEN PATRICK K	32965 SHEILA LN	\$28.00
368220044-7	ARNETT RONALD M	32945 SHEILA LN	\$28.00
368220045-8	ALAGAO RENATO A	32915 SHEILA LN	\$28.00
368230004-2	GRAY JON N	NO SITUS ADDRESS ON FILE	\$28.00
368230007-5	MCNAMARA LARRY W	20580 UNION ST	\$28.00
368230008-6	PEARMAN LELAND E	20555 PALOMAR ST	\$28.00
368230012-9	JONES ROBIN D	32656 VIVIAN DR	\$28.00
368230013-0	ALAGAO RENATO A	20520 UNION ST	\$28.00
368230014-1	WELLS CRAIG	32650 VIVIAN DR	\$33.00
368230015-2	PASHMFOUROUSH MICHAEL	20550 UNION ST	\$28.00
368230016-3	IZAZAGA ANTONIA	20581 PALOMAR ST	\$28.00
368230017-4	YORK LORENDA	20569 PALOMAR ST	\$28.00
368230018-5	EYCHISON STEPHEN A	32640 KIRKWOOD CT	\$28.00
368240001-0	PALOS ESTHER	20363 PALOMAR ST	\$28.00
368240002-1	MCKENNA WILLIAM S	20381 PALOMAR ST	\$28.00
368240005-4	RILEY BRIAN J	32530 BRYANT ST	\$28.00
368240006-5	TIAN YULING	32550 BRYANT ST	\$28.00
368240011-9	MERRITT EVA B	32640 BRYANT ST	\$28.00
368240014-2	NEWBERRY JAMES EDWIN	32740 BRYANT ST	\$28.00
368240015-3	MODARELLI KIMBERLY A	20390 UNION ST	\$28.00
368240016-4	SCHUELL PAUL	20420 UNION ST	\$28.00
368240017-5	STILLIE PAUL E	32640 WEBB DR	\$28.00
368240018-6	BARNETT MELODY	32684 WEBB DR	\$28.00
368240019-7	SHOCKLEY JASON J	20450 UNION ST	\$28.00
368240020-7	KRUHMIN VICKIE	32720 WEBB DR	\$28.00
368240021-8	SCHUELL PAUL	32680 BRYANT ST	\$28.00
368240022-9	SCHUELL PAUL	32702 BRYANT ST	\$28.00
368240023-0	SEGUNDO MANUEL MADRIGAL	32580 BRYANT ST	\$28.00
368240024-1	MURRAY DAVID	20380 BAKER ST	\$28.00
368240025-2	WARNBERG BRANDON E	20385 BAKER CT	\$28.00
368240026-3	FOSKARIS MARIA A	32610 BRYANT ST	\$28.00
368251012-4	GEORGE STEPHEN E	32970 RIDGE OAK RD	\$28.00
368251013-5	WARD CLIFFORD LEE	32936 RIDGE OAK RD	\$28.00
368251014-6	GILLILAN JAMES	32910 RIDGE OAK RD	\$28.00
368251015-7	BOUCH DOUGLAS M	32898 RIDGE OAK RD	\$28.00
368251016-8	SBLA INV	32884 RIDGE OAK RD	\$28.00
368251017-9	HOLLOWAY DAVID D	32868 RIDGE OAK RD	\$28.00
368251018-0	ASHMEAD LYNN R	32844 RIDGE OAK RD	\$28.00
368251019-1	HAYNER ELLSWORTH	32820 RIDGE OAK RD	\$28.00
368251020-1	SANDOVAL EDWARD A	32796 RIDGE OAK RD	\$28.00
368251021-2	ARAUJO JANET M	21023 UNION ST	\$28.00
368251022-3	NORMAN SIDNEY R	21041 UNION ST	\$28.00
368252001-7	WEEKS DAVID J	32983 RIDGE OAK RD	\$33.00
368252002-8	RASMUSSEN MICHAEL W	32961 RIDGE OAK RD	\$28.00
368252003-9	CRUZE VINCENT	32945 RIDGE OAK RD	\$28.00
368252004-0	ADAMS HENRY B	32931 RIDGE OAK RD	\$28.00
368252005-1	NOBLE THOMAS M	32909 RIDGE OAK RD	\$28.00
368252006-2	GUZMAN MATEO	32895 RIDGE OAK RD	\$28.00
368252007-3	DESLAURIERS RICHARD D	32877 RIDGE OAK RD	\$28.00
368252008-4	GLOCKNER WESTON	32861 RIDGE OAK RD	\$28.00
368252009-5	ESCOBEDO SALVADOR C	32837 RIDGE OAK RD	\$28.00
368252010-5	DISSTON ALBERT	32815 RIDGE OAK RD	\$28.00
368252011-6	BROWN RANDALL W	32791 RIDGE OAK RD	\$28.00
368252012-7	GARCIA ANTONIO	21001 UNION ST	\$28.00
368252013-8	RASMUSSEN CHAD CLIFFORD	20981 UNION ST	\$28.00
368252014-9	MINEHART DANIEL W	20965 UNION ST	\$28.00
368252015-0	SABEDRA WILLIAM M	32790 WESLEY ST	\$28.00

APN	OWNER NAME	SITUS ADDRESS	2017 LEVY AMOUNT ⁽¹⁾
368252016-1	WRIGHT MARIA G	32816 WESLEY ST	\$28.00
368252017-2	MARTINEZ JOSE D	32838 WESLEY ST	\$28.00
368252018-3	FREEMAN SUSAN C	32860 WESLEY ST	\$28.00
368252019-4	ANDREWS STEVEN T	32876 WESLEY ST	\$28.00
368252020-4	CONLEY WENDELL G	32894 WESLEY ST	\$28.00
368252021-5	SCHUETZ MARK D	32908 WESLEY ST	\$28.00
368252022-6	MILLER MARTIN A	32930 WESLEY ST	\$28.00
368252023-7	ENOCHS WARREN A	32944 WESLEY ST	\$28.00
368252024-8	BRAY ROBERT E	32960 WESLEY ST	\$28.00
368252025-9	CASILLAS MIGUEL JIMENEZ	32982 WESLEY ST	\$28.00
368261001-5	SCHERALDI VINCE	32845 CELESTE WAY	\$28.00
368261002-6	GOMEZ PRUDENCIANO	32835 CELESTE WAY	\$28.00
368261003-7	EDMONDSON TRACY	32825 CELESTE WAY	\$28.00
368261004-8	LUNA JESUS	32815 CELESTE WAY	\$28.00
368261005-9	BAUTISTA AVILA J LUZ	32805 CELESTE WAY	\$28.00
368261006-0	ENSALDO LORETO	32791 CELESTE WAY	\$28.00
368261007-1	WHALEN SALVADOR	32767 CELESTE WAY	\$28.00
368261008-2	FINLEY DANIEL E	21061 UNION ST	\$28.00
368262001-8	KEMP THERESA M	21165 UNION ST	\$28.00
368262002-9	KELLOGG RICHARD C	21151 UNION ST	\$28.00
368262003-0	PLEMAN DIANNE G	21135 UNION ST	\$28.00
368262004-1	BONYHADI LOUIS ALEX	21121 UNION ST	\$28.00
368262005-2	CASTRO CHRISTIAN E	21105 UNION ST	\$28.00
368262006-3	REX SCOTT R	21091 UNION ST	\$28.00
368262007-4	KENTALA KAREN C	21100 DENISE CT	\$28.00
368262008-5	RUSTIN TERRY E	21128 DENISE CT	\$28.00
368262009-6	HAYNER JOHN W	21136 DENISE CT	\$28.00
368262010-6	SANCHEZ ELUVIO	21146 DENISE CT	\$28.00
368262011-7	LEMUS RODOLFO	21180 DENISE CT	\$28.00
368262012-8	CONDE ELVIRA	21165 DENISE CT	\$28.00
368262013-9	KELLY STEVEN W	21149 DENISE CT	\$28.00
368262014-0	GOULD GORDON R	21139 DENISE CT	\$28.00
368262015-1	VICTOR DAVID L	21125 DENISE CT	\$28.00
368262016-2	VICTOR CLIFFORD L	21115 DENISE CT	\$28.00
368262017-3	SOTO CONCEPCION	21095 DENISE CT	\$28.00
368271001-6	HEIN BRADLEY	32977 CELESTE WAY	\$28.00
368271002-7	BOISSERANC DELMAR E	32943 CELESTE WAY	\$28.00
368271003-8	BRAY ROBERT E	32931 CELESTE WAY	\$28.00
368271004-9	TAYLOR PHILLIP A	32891 CELESTE WAY	\$28.00
368271005-0	LEVERS THOMAS W	32865 CELESTE WAY	\$28.00
368272001-9	KOSKINEN KAREN	32864 CELESTE WAY	\$28.00
368272002-0	LANE MARTHA L	32882 CELESTE WAY	\$28.00
368272003-1	IDLE DAVID	32902 CELESTE WAY	\$28.00
368272004-2	BROWN SHARILYN V	32920 CELESTE WAY	\$28.00
368272005-3	WOEMPNER GERALD D	32940 CELESTE WAY	\$28.00
368272006-4	AMEZQUITA LILIA CRUZ	32958 CELESTE WAY	\$28.00
368272007-5	VILLEGAS VICTOR	32976 CELESTE WAY	\$28.00
368272008-6	BACCUS JC	32990 CELESTE WAY	\$28.00
368272016-3	SIMS BILLY D	21181 WADE CT	\$28.00
368272017-4	VITTERS CHERIE	21159 WADE CT	\$28.00
368272018-5	MORAN CALLEN S	21137 WADE CT	\$28.00
368272019-6	PIERCE RICHARD C	21115 WADE CT	\$28.00
368272020-6	EVANS STEPHEN V	21104 WADE CT	\$28.00
368272021-7	PONCE PAUL	21126 WADE CT	\$28.00
368272022-8	BAKER RICKEY LYNN	21148 WADE CT	\$28.00
368272023-9	SANCHEZ CESAR	21170 WADE CT	\$28.00
368272024-0	HAYES ROBERT S	32871 CHADLYN CT	\$28.00
368272025-1	DOLLARHIDE HOMER	32893 CHADLYN CT	\$28.00
368281001-7	RILEY JOSEPH D	32748 DURANGO CT	\$28.00

APN	OWNER NAME	SITUS ADDRESS	2017 LEVY AMOUNT ⁽¹⁾
368281002-8	LACAYO RUDOLPH J	32732 DURANGO CT	\$28.00
368281003-9	DENNY CHRISTOPHER SCOTT	32714 DURANGO CT	\$28.00
368281004-0	CASTELLANO RENE F	32690 DURANGO CT	\$28.00
368281005-1	TAYLOR ALLEN CURTIS	32668 DURANGO CT	\$28.00
368281006-2	CORRALES GUSTAVO MARCELINO	32642 DURANGO CT	\$28.00
368281007-3	BREWER MICHAEL	32618 DURANGO CT	\$28.00
368281008-4	CASH JAMES D	32594 DURANGO CT	\$28.00
368281009-5	UNDERWOOD CHRISTINA	32570 DURANGO CT	\$28.00
368281010-5	JORGENSEN CHARLES R	32546 DURANGO CT	\$28.00
368281011-6	DIVINE JACKIE L	32522 DURANGO CT	\$28.00
368281014-9	WAGONER JOHN B	32545 DURANGO CT	\$28.00
368281015-0	SAMSON DONNA DENISE	20632 ANSON WAY	\$28.00
368281016-1	JONES RONALD J	20622 ANSON WAY	\$28.00
368281017-2	PETERSON LAWRENCE WILLIAM	32602 KIRKWOOD CT	\$28.00
368281018-3	LYNCH ERIC E	32568 KIRKWOOD CT	\$28.00
368281020-4	HAYWARD ONA JUANITA	32515 DURANGO CT	\$28.00
368281023-7	CLARENCE KENNETH T	20609 PALOMAR ST	\$28.00
368281024-8	MAUMOYNIER GLEN R	32498 DURANGO CT	\$28.00
368282001-0	TYRRELL KEVIN MARK	20609 ANSON WAY	\$28.00
368282002-1	DAVIS JAY M	20617 ANSON WAY	\$28.00
368282003-2	LILLY CHRISTY L	20625 ANSON WAY	\$28.00
368282004-3	LOCKWOOD JOHN	20633 ANSON WAY	\$28.00
368282005-4	GRAYDON STANLEY L	20630 SYDNEY CT	\$28.00
368282006-5	ARMENTA MANUEL	20624 SYDNEY CT	\$28.00
368282007-6	BAKESTRAW ARTIE R	20616 SYDNEY CT	\$28.00
368282008-7	FRACCHIOLLA MICHAEL J	20608 SYDNEY CT	\$33.00
368282009-8	LANZA MATTHEW	20607 SYDNEY CT	\$28.00
368282010-8	ATENCIO DAVID	20615 SYDNEY CT	\$28.00
368282011-9	ANDERSON ROBERT J	20623 SYDNEY CT	\$28.00
368282012-0	CAPPEN MARK	20629 SYDNEY CT	\$28.00
368282013-1	JARBOE MABLE	20624 UNION ST	\$28.00
368282014-2	TAYLOR KERRY M	20618 UNION ST	\$28.00
368282015-3	RAMSAMOOJ BIBI A	20612 UNION ST	\$28.00
368282016-4	INDACOCHEA PEDRO MARIE	20606 UNION ST	\$28.00
368290001-5	CIZAN MARDRIE K	21201 UNION ST	\$28.00
368290002-6	MCDONALD BRUCE A	21215 UNION ST	\$28.00
368290003-7	GUILLERMO MIGUEL JESUS	21229 UNION ST	\$28.00
368290004-8	NORDGREN KARL	32772 CHADLYN CT	\$28.00
368290005-9	NEWCOMER SHERYL	32794 CHADLYN CT	\$28.00
368290006-0	LESTERICK MICHAEL	32816 CHADLYN CT	\$28.00
368290007-1	MAESE MARTIN R	32838 CHADLYN CT	\$28.00
368290008-2	HERNANDEZ WILLIAM BERNARD	32860 CHADLYN CT	\$28.00
368290009-3	WHITE ROBERT S	32882 CHADLYN CT	\$28.00
368290010-3	BAILES BRUCE H	32904 CHADLYN CT	\$28.00
368290011-4	SOUSA NARCIE	32926 CHADLYN CT	\$28.00
368290012-5	SUTHERLAND JAN A	32948 CHADLYN CT	\$28.00
368290013-6	MOREL EDWARD J	32970 CHADLYN CT	\$28.00
368290014-7	HERNANDEZ HECTOR LUEVANO	32992 CHADLYN CT	\$28.00
368300001-5	CHONG ROBERT	20689 UNION ST	\$28.00
368300002-6	SMITH NICHOLAS C	20701 UNION ST	\$28.00
368300003-7	SHANDLE STUART A	20713 UNION ST	\$28.00
368300004-8	HAUSER DEREK	20722 DONIELLE CT	\$28.00
368300005-9	OZOUF JAMES A	20710 DONIELLE CT	\$28.00
368300006-0	HOLLOWAY RALPH R	20698 DONIELLE CT	\$28.00
368300007-1	KWAIT STEPHEN P	20691 DONIELLE CT	\$28.00
368300008-2	KREBSBACH TIMM	20703 DONIELLE CT	\$28.00
368300009-3	PIPOLY KATHERINE A	20715 DONIELLE CT	\$28.00
368300010-3	STOLWORTHY STACEY J	20739 DONIELLE CT	\$28.00
368300011-4	HESTEHAVE KRESTEN	20751 DONIELLE CT	\$28.00

APN	OWNER NAME	SITUS ADDRESS	2017 LEVY AMOUNT ⁽¹⁾
368300012-5	PARSLEY STEVEN	20763 DONIELLE CT	\$28.00
368300013-6	METZGER PAMELA JO	20770 DONIELLE CT	\$28.00
368300014-7	SMITH STEVEN W	20758 DONIELLE CT	\$28.00
368300015-8	HAUSER DEREK B	20746 DONIELLE CT	\$28.00
368300016-9	LALLIER ALLEN E	20737 UNION ST	\$28.00
368300017-0	CURTIS GREG	20749 UNION ST	\$28.00
368300018-1	CUNNINGHAM WILBERT	20761 UNION ST	\$28.00
368310001-6	BETANCOURT RICHARD J	32715 WESLEY ST	\$28.00
368310002-7	AVILEZ JESSE O	32731 WESLEY ST	\$28.00
368310003-8	OAKLAND GARY	20898 UNION ST	\$28.00
368310004-9	TOUW PAUL T	20882 UNION ST	\$28.00
368310005-0	MURPHY RAYMOND R	20866 UNION ST	\$33.00
368310006-1	DUDEK DAVID M	20850 UNION ST	\$28.00
368310007-2	HAIRSTON JOHN M	20834 UNION ST	\$28.00
368310008-3	BLACK MATTHEW	32749 BLUE MIST WAY	\$28.00
368310009-4	BUTLER DENNIS	32733 BLUE MIST WAY	\$28.00
368310010-4	RUSSELL SHAW KIMBERLY S	32717 BLUE MIST WAY	\$28.00
368310011-5	RAYMOND ROBERTA L	32701 BLUE MIST WAY	\$28.00
368310012-6	TYSON ROGER	32685 BLUE MIST WAY	\$28.00
368310013-7	WINSLOW WARREN L	32669 BLUE MIST WAY	\$28.00
368310014-8	COOGAN JOHN E	32653 BLUE MIST WAY	\$28.00
368310015-9	STALEY FRANKLIN D	32658 BLUE MIST WAY	\$28.00
368310016-0	PONCE ROBERT J	32674 BLUE MIST WAY	\$28.00
368310017-1	FUENTES WILLIAM A	20820 SILKTASSEL CT	\$28.00
368310018-2	GARCIA JAMES FRANCISCO	20836 SILKTASSEL CT	\$28.00
368310019-3	BLANSCET JAMES H	20852 SILKTASSEL CT	\$28.00
368310020-3	MACDONALD KIYOE N	20868 SILKTASSEL CT	\$28.00
368310021-4	NADER CONNIE	20863 SILKTASSEL CT	\$28.00
368310022-5	VASQUEZ JOSE P	20847 SILKTASSEL CT	\$28.00
368310023-6	WOOLBRIGHT JAMES M	20831 SILKTASSEL CT	\$28.00
368310024-7	VARSHAY JAMES R	32690 BLUE MIST WAY	\$28.00
368310025-8	RUDD ROGER L	32706 BLUE MIST WAY	\$28.00
368310026-9	VELA GILBERT E	32722 BLUE MIST WAY	\$28.00
368310027-0	JORDAN ANTHONY E	32738 BLUE MIST WAY	\$28.00
368311001-9	OGLE JIM A	20873 SUNDROPS LN	\$28.00
368311002-0	POIRIER DONALD L	20863 SUNDROPS LN	\$28.00
368311003-1	JONES PHILLIP	20857 SUNDROPS LN	\$28.00
368311004-2	COLLINSWORTH JAMES	20849 SUNDROPS LN	\$28.00
368311005-3	WELLS BRANDON	20841 SUNDROPS LN	\$28.00
368311006-4	SANCHEZ JOSE MANUEL	20833 SUNDROPS LN	\$28.00
368311007-5	CARRILLO JUANA	20817 SUNDROPS LN	\$28.00
368311008-6	TWEDT RICHARD	20814 SUNDROPS LN	\$28.00
368311009-7	WESSELS STEVEN C	20846 SUNDROPS LN	\$28.00
368311010-7	STONER FRANCES R	20829 UNION ST	\$28.00
368311011-8	FOLCKA RONALD F	20813 UNION ST	\$28.00
368311012-9	SACHS FRED	20797 UNION ST	\$28.00
368320001-7	BECKNER ADELE G	32028 WESLEY ST	\$28.00
368320002-8	DROGE CHRISTOPHER J	32016 WESLEY ST	\$28.00
368320003-9	BROOKS JACKIE DEE	32004 WESLEY ST	\$28.00
368320004-0	WAGONER JOHN B	20983 LAGUNA RD	\$28.00
368320005-1	STEVENS SUSAN	20995 LAGUNA RD	\$28.00
368320006-2	LAZZARINI DAVID ROBERT	21019 LAGUNA RD	\$28.00
368320007-3	BUFFINGTON DEREK	21043 LAGUNA RD	\$28.00
368320008-4	BOSS KEVIN A	21055 LAGUNA RD	\$28.00
368320009-5	JOHNSON YVETTE	21067 LAGUNA RD	\$28.00
368320010-5	SMITH HOWARD NAGEL	21070 CASHEW ST	\$28.00
368320011-6	ASBURY DAVID	21058 CASHEW ST	\$28.00
368320012-7	FAGIN JEFFERY A	21046 CASHEW ST	\$28.00
368320013-8	CHENARD MARK	21022 CASHEW ST	\$28.00

APN	OWNER NAME	SITUS ADDRESS	2017 LEVY AMOUNT ⁽¹⁾
368320014-9	WILDOMAR RANCHES II	20986 CASHEW ST	\$28.00
368320015-0	WILDOMAR RANCHES II	20974 CASHEW ST	\$28.00
368321001-0	POTTER JOHNNY E	32052 WESLEY ST	\$28.00
368321002-1	WILDOMAR RANCHES II	32076 WESLEY ST	\$28.00
368321003-2	WILDOMAR RANCHES II	32064 WESLEY ST	\$28.00
368321004-3	PRODIGALIDAD ERNESTO J	32088 WESLEY ST	\$28.00
368321005-4	ENSLEY ROBERT L	20981 CASHEW ST	\$28.00
368321006-5	DEVINE ROBERT E	21017 CASHEW ST	\$28.00
368321007-6	ANDERSON ANGELA MARIA	21029 CASHEW ST	\$28.00
368321008-7	WILDOMAR RANCHES II	21041 CASHEW ST	\$28.00
368321009-8	GOLDEN STEPHEN H	32119 CABERNET PL	\$28.00
368321010-8	HAUSER BRYAN GEORGE	32131 CABERNET PL	\$28.00
368321011-9	GERSTNER ANTHONY JONATHAN	32126 CABERNET PL	\$28.00
368321012-0	PHOMMATHA PETE	32114 CABERNET PL	\$28.00
368321013-1	BOGGS PATRICIA	32102 CABERNET PL	\$28.00
368321014-2	BOGGS PATRICIA	32090 CABERNET PL	\$33.00
368321015-3	KONOLD JAMES H	32078 CABERNET PL	\$28.00
368321016-4	TRIBBETT MATTHEW A	32066 CABERNET PL	\$28.00
368321017-5	JONES SCOTT JAMES	32054 CABERNET PL	\$28.00
368321018-6	RESHAT ERTUN	32042 CABERNET PL	\$28.00
370060003-3	BEL AIR ENTERPRISES INC	31600 CORYDON ST	\$28.00
370060015-4	ELEY DAVID	31840 CORYDON ST	\$28.00
370060017-6	DEJONG HERMAN	NO SITUS ADDRESS ON FILE	\$28.00
370060018-7	STEPHENS LOUISE M	NO SITUS ADDRESS ON FILE	\$28.00
370060019-8	MAXWELL GARY A	31624 CORYDON ST	\$28.00
370060026-4	BEL AIR ENTERPRISES INC	NO SITUS ADDRESS ON FILE	\$28.00
370060027-5	BEL AIR ENTERPRISES INC	33625 MISSION TR	\$28.00
370060028-6	BEL AIR ENTERPRISES INC	NO SITUS ADDRESS ON FILE	\$28.00
370060035-2	MKJ WILDOMAR BUSINESS PARK	NO SITUS ADDRESS ON FILE	\$28.00
370060040-6	MKJ WILDOMAR BUSINESS PARK	NO SITUS ADDRESS ON FILE	\$28.00
370060045-1	MISSION WILDOMAR	33891 MISSION TR	\$28.00
370060046-2	ESPINOZA MIGUEL	33905 MISSION TR	\$28.00
370060047-3	MORRIS MICHAEL J	33961 MISSION TR	\$28.00
370060048-4	WHITESTONE PROP INC	NO SITUS ADDRESS ON FILE	\$28.00
370090003-6	DEJONG H	20191 GARDEN ST	\$28.00
370090014-6	ALLEN LISA	20370 GUFFY LN	\$28.00
370090016-8	ZIZZO JOSEPH V	32030 BEECHER ST	\$28.00
370090017-9	ERHARD LAWRENCE A	32044 BEECHER ST	\$28.00
370090018-0	HADLEY SCOTT C	32066 BEECHER ST	\$28.00
370090019-1	ROLLA GEORGE	20350 GUFFY LN	\$28.00
370090021-2	VASQUEZ JOSE T	20380 GUFFY LN	\$28.00
370090022-3	WEITLAUF ROBERT HARRISON	20400 GUFFY LN	\$28.00
370090026-7	HERNANDEZ SERAFIN	20354 GUFFY LN	\$28.00
370090027-8	SADLON JODI SPOON	20364 GUFFY LN	\$28.00
370090028-9	FJELSTAD GAYLAN J	20360 GUFFY LN	\$28.00
370090029-0	GREEN VIRGIL L	20362 GUFFY LN	\$28.00
370090030-0	MADDOX GARY D	32020 CORYDON ST	\$28.00
370090031-1	DEJONG HERMAN	31910 CORYDON ST	\$28.00
370090032-2	DEJONG HERMAN	31910 CORYDON RD	\$28.00
370090033-3	ROBINSON STEPHEN L	20430 GUFFY LN	\$33.00
370090034-4	ROBINSON STEPHEN L	NO SITUS ADDRESS ON FILE	\$28.00
370090035-5	ROBINSON STEPHEN L	34395 MISSION TR	\$33.00
370090036-6	DEJONG HERMAN	32085 BEECHER ST	\$28.00
370090038-8	TRAN NINA	NO SITUS ADDRESS ON FILE	\$28.00
370090039-9	WHITESTONE PROP INC	34105 MISSION TR	\$28.00
370171002-5	ELTON DENNIS J	32800 CORYDON ST	\$28.00
370171003-6	MCCASHEN TONY L	32808 ALMOND TREE LN	\$28.00
370171004-7	LINDGREN LILLIAN M	32810 ALMOND TREE LN	\$28.00
370171005-8	COVARRUBIAS CHRISTIAN	32812 ALMOND TREE LN	\$28.00

APN	OWNER NAME	SITUS ADDRESS	2017 LEVY AMOUNT ⁽¹⁾
370171006-9	CONDICT GAYLOND EUGENE	32814 ALMOND TREE LN	\$28.00
370171007-0	EVANS ROAD	32820 ALMOND TREE LN	\$28.00
370171008-1	EVANS ROAD	32832 ALMOND TREE LN	\$28.00
370171009-2	NIEHOUSE PAUL JOSEPH	32844 ALMOND TREE LN	\$28.00
370171010-2	GONZALES LEONEL FUENTES	NO SITUS ADDRESS ON FILE	\$28.00
370171011-3	BROWN MARGARET	32838 ALMOND TREE LN	\$28.00
370171012-4	GODDARD JOSHUA	32836 ALMOND TREE LN	\$28.00
370171013-5	OWEN BONNIE J	32834 ALMOND TREE LN	\$28.00
370171014-6	COWLES CHARLES	32850 CORYDON ST	\$28.00
370171015-7	BILELLO STEVEN MATTHEW	20050 GRAND AVE	\$28.00
370171016-8	WARINO VINCE	32856 CORYDON ST	\$28.00
370171017-9	MCELRATH JEFFREY A	NO SITUS ADDRESS ON FILE	\$28.00
370171018-0	MCELRATH JEFFREY A	32886 CORYDON ST	\$28.00
370171019-1	MCELRATH JEFFREY A	20060 ROSS RD	\$28.00
370171024-5	RMT PROP	32780 CORYDON ST	\$28.00
370210004-7	ANANIAS PAUL T	19911 GRAND AVE	\$28.00
370210005-8	ANANIAS PAUL T	NO SITUS ADDRESS ON FILE	\$28.00
370210016-8	GARCIA ISIDRO	NO SITUS ADDRESS ON FILE	\$28.00
370210017-9	GARCIA ISIDRO	33090 RICHARD ST	\$28.00
370210032-2	RODRIGUEZ SERGIO	19925 GRAND AVE	\$28.00
370210034-4	KISH MICHAEL A	19961 GRAND AVE	\$28.00
370210035-5	SANDOVAL SARA	19979 GRAND AVE	\$33.00
370210036-6	ERNADES JACK	19983 GRAND AVE	\$28.00
370210037-7	SKENDROVICH RICHARD S	19965 GRAND AVE	\$28.00
370210038-8	HADLEY SCOTT C	19967 GRAND AVE	\$28.00
370210039-9	SANCHEZ YASMIN	19971 GRAND AVE	\$28.00
370210040-9	SANCHEZ ERICK	19977 GRAND AVE	\$28.00
370210044-3	MACLACHLAN BRUCE A	19985 GRAND AVE	\$28.00
370210046-5	KELLOGG RICHARD C	33130 RICHARD ST	\$28.00
370210047-6	FEARS ROBERT W	33150 RICHARD ST	\$33.00
370210048-7	FEARS ROBERT	19931 GRAND AVE	\$33.00
370210052-0	MILLER MARY J	33050 RICHARD ST	\$28.00
370210053-1	CAPPS MELVIN LEE	33110 RICHARD ST	\$28.00
370210054-2	DAHLGREN JOHN	19953 GRAND AVE	\$28.00
370210055-3	PALMS PARK	19957 GRAND AVE	\$28.00
370210058-6	BONDS LEONARD M	19974 QUAIL TR	\$28.00
370220001-5	BONGIOVANNI CONSTRUCTION CO	NO SITUS ADDRESS ON FILE	\$28.00
370220002-6	BONGIOVANN CONSTRUCTION CO	NO SITUS ADDRESS ON FILE	\$28.00
370220003-7	JAMES ROGER K	20103 GRAND AVE	\$28.00
370220004-8	ROBERTS MARY H	20135 GRAND AVE	\$28.00
370220005-9	DIMAGGIO LAUNI	20137 GRAND AVE	\$28.00
370220006-0	BOTTE WILLIAM A	33145 ROBERT ST	\$28.00
370220023-5	MA WILLIAMS MANUFACTURED HOMES INC	20149 GRAND AVE	\$28.00
370220024-6	GAMBIN ALBA L	33039 ROBERT ST	\$28.00
370220025-7	NELSON DAVID	33053 ROBERT ST	\$28.00
370220026-8	LENZ RUBY	33071 ROBERT ST	\$28.00
370220027-9	CRAVENS RODNEY A	33087 ROBERT ST	\$28.00
370220028-0	WAHHAB DAOUD	33115 ROBERT ST	\$28.00
370220029-1	LENZ RUBY	33121 ROBERT ST	\$28.00
370220030-1	KERTIS ELAINE SUE	33141 ROBERT ST	\$28.00
370220031-2	FOELDI TERESA	33020 ROBERT ST	\$28.00
370220032-3	JACKSON TERI	33040 ROBERT ST	\$28.00
370220033-4	HORTON LAURA E	33060 ROBERT ST	\$28.00
370220034-5	WESTHAVER NICHOLAS A	33080 ROBERT ST	\$28.00
370220035-6	POST JUSTIN M	33116 ROBERT ST	\$28.00
370220036-7	HOOVER DANIELLE M	33118 ROBERT ST	\$28.00
370220037-8	FERNANDEZ MANNY	33142 ROBERT ST	\$28.00
370230002-7	BERGER FLOYD H	20237 GRAND AVE	\$28.00
370230004-9	FLORES ABEL	20251 GRAND AVE	\$28.00

APN	OWNER NAME	SITUS ADDRESS	2017 LEVY AMOUNT ⁽¹⁾
370230021-4	LUCERO LAURANCE J	20301 GRAND AVE	\$28.00
370230026-9	SMITH JARROD	33055 BRYANT ST	\$28.00
370230027-0	PRESCOTT JAMES H	33067 BRYANT ST	\$28.00
370230031-3	PHILLIPS RALPH G	20285 GRAND AVE	\$28.00
370230032-4	PHILLIPS IVA P	NO SITUS ADDRESS ON FILE	\$28.00
370230033-5	PHILLIPS IVA P	33070 TRANQUIL LN	\$28.00
370230034-6	SANNER ALEXANDER	33140 TRANQUIL LN	\$28.00
370230035-7	WILLIAMS LYMON C	33033 TRANQUIL LN	\$28.00
370230036-8	DICKERSON CRAIG A	33093 TRANQUIL LN	\$28.00
370230039-1	VANDENBERG RICHARD	33025 NYRI WAY	\$28.00
370230040-1	HELM ERNEST E	33055 NYRI WAY	\$28.00
370230041-2	BERGER JEROME V	33085 NYRI WAY	\$28.00
370230042-3	HACIENDA PROP	NO SITUS ADDRESS ON FILE	\$28.00
370230043-4	ELLIS LISA	33141 BRYANT ST	\$33.00
370230044-5	ACOSTA GUADALUPE SALAS	20225 GRAND AVE	\$28.00
370230045-6	DORAN VICTORIA S	33143 TRANQUIL LN	\$28.00
370240001-7	MARTINEZ CARLOS C	20360 BRYANT ST	\$28.00
370240002-8	YOCHAM NICHOLAS	20368 BRYANT ST	\$28.00
370240003-9	PADILLA SALVADOR	20390 BRYANT ST	\$28.00
370240004-0	GOLDSTEIN ALEX E	20400 BRYANT ST	\$28.00
370240005-1	PIRAINO BETTY JO	20402 BRYANT ST	\$28.00
370240008-4	HANSEN SHERRI A	20422 BRYANT ST	\$28.00
370240009-5	LINARES SERGIO	32174 BEECHER ST	\$28.00
370240010-5	REYES BERTHA MARTHA	32160 BEECHER ST	\$28.00
370240011-6	FERREIRA HECTOR	32158 BEECHER ST	\$28.00
370240012-7	JIMENEZ JUAN C	20353 GUFFY LN	\$28.00
370240013-8	SCHNEIDER HELMUT K	20363 GUFFY LN	\$28.00
370240014-9	CORIA ALFREDO	20369 GUFFY LN	\$28.00
370240015-0	BOWMAN KEVIN	20379 GUFFY LN	\$28.00
370240016-1	HERNANDEZ HENRY S	20381 GUFFY LN	\$28.00
370240017-2	CLINTON RONALD E	20393 GUFFY LN	\$33.00
370240018-3	LARA EDUARDO R	20397 GUFFY LN	\$28.00
370240019-4	JACOBO AGUSTIN	20385 GUFFY LN	\$28.00
370240020-4	AGUILAR SILVIA	20416 BRYANT ST	\$28.00
370240022-6	SMITH TRACY A	20410 BRYANT ST	\$28.00
370250002-9	ARBAUGH ROBERT W	20433 GUFFY LN	\$28.00
370250003-0	FANDANGO SOLAR PROTECTION	20435 GUFFY LN	\$28.00
370250004-1	GIFFORD JON KELLY	20445 GUFFY LN	\$28.00
370250005-2	MENDOZA ANSELMO CRUZ	34425 MISSION TR	\$28.00
370250006-3	ARTEAGA MARIO	34483 MISSION TRAIL	\$28.00
370250007-4	ARTEAGA MARIO	NO SITUS ADDRESS ON FILE	\$28.00
370250008-5	ACEVES JOSE M	NO SITUS ADDRESS ON FILE	\$28.00
370250009-6	ACEVES JOSE M	34545 MISSION TR	\$28.00
370250020-5	NIELSEN RICHARD L	20474 BRYANT ST	\$28.00
370250021-6	NIELSEN RICHARD L	20474 BRYANT ST	\$28.00
370250022-7	DANGELO JOSEPH	20480 BRYANT ST	\$28.00
370250023-8	LIEBERMAN HERBERT J	20490 BRYANT ST	\$28.00
370250024-9	MARTINEZ PRISCILIANA C	20496 BRYANT ST	\$28.00
370250025-0	LIEBERMAN HERBERT J	20370 LORENA LN	\$28.00
370250026-1	HENDRIX MARLOW S	20380 LORENA LN	\$28.00
370250027-2	RIZZUTO MICHAEL P	20390 LORENA LN	\$28.00
370250028-3	TOMPKINS CHRISTOPHER LEE	34721 MISSION TR	\$28.00
370250029-4	HARRISON LEONARD L	34663 MISSION TR	\$28.00
370250030-4	VILLAFANA SAMUEL	20411 GUFFY LN	\$28.00
370250031-5	SUAREZ JUAN	20421 GUFFY LN	\$33.00
370250032-6	HESSLER NORMA LUZ	20427 GUFFY LN	\$28.00
370250033-7	RAMIREZ HECTOR	20430 BRYANT ST	\$28.00
370250034-8	BALLON VILLAMOR	20460 BRYANT ST	\$28.00
370250036-0	STEVENSON PHILLIP	34650 TOBY DR	\$28.00

APN	OWNER NAME	SITUS ADDRESS	2017 LEVY AMOUNT ⁽¹⁾
370250037-1	BRASINGTON STEVEN L	34660 TOBY DR	\$28.00
370250038-2	BRASINGTON STEVEN L	NO SITUS ADDRESS ON FILE	\$33.00
370250039-3	MANDY PATRICIA S	34638 TOBY DR	\$28.00
370250040-3	DIERINGER CHARLES THOMAS	36403 MISSION TR	\$28.00
370260002-0	MCENIRY SANDRA L	20390 PALOMAR RD	\$28.00
370260003-1	MORENO THOMAS G	20400 PALOMAR ST	\$28.00
370260007-5	KELLY SHELLY A	20381 BRYANT ST	\$28.00
370260008-6	MCLAUGHLIN DONALD J	32298 GRIFFITH LN	\$28.00
370260009-7	WELLS YVONNE H	32360 GRIFFITH WAY	\$28.00
370260010-7	WALTER LAURIE ANN	20401 BRYANT ST	\$28.00
370260011-8	BRIGGS MICHAEL J	NO SITUS ADDRESS ON FILE	\$28.00
370260012-9	BOTELLO JUAN	20405 BRYANT ST	\$28.00
370260013-0	TAYLOR DAVID B	32411 RICKS DR	\$28.00
370260014-1	FUENTES EVELIO	32420 RICKS DR	\$28.00
370260015-2	DISSERTORI MARICRUZ	20310 PALOMAR ST	\$28.00
370260016-3	FLANNERY DANIEL J	20360 PALOMAR ST	\$28.00
370260017-4	ASHTON ROY E	32385 RICKS DR	\$28.00
370260018-5	ASHTON ROY E	32380 RICKS DR	\$28.00
370260019-6	SORENSEN DALE	32410 RICK DR	\$28.00
370260020-6	DEHUSSON MARK L	32398 RICKS DR	\$28.00
370260021-7	REESE CHERYL ANNE	20357 BRYANT ST	\$28.00
370260022-8	LIPSKY MITCHELL	20361 BRYANT ST	\$28.00
370270001-0	HEWITT EILEEN B	20450 PALOMAR RD	\$28.00
370270012-0	BROWN KEVIN MICHAEL	20479 BRYANT ST	\$28.00
370270013-1	SKIBA MARY ANNE	20491 BRYANT ST	\$28.00
370270014-2	DELAP DAVID W	20511 BRYANT ST	\$28.00
370270015-3	HOANG THAI QUOC	32351 BRYANT ST	\$28.00
370270020-7	VALENTINE ROBIN	20428 PALOMAR RD	\$28.00
370270021-8	LABELLA PAUL D	20290 PALOMAR ST	\$28.00
370270022-9	CORREA SERGIO BUGARIN	20420 PALOMAR RD	\$28.00
370270023-0	LANZONE JOAN M	20430 PALOMAR RD	\$28.00
370270024-1	MARTINEZ ARMANDO BRAVO	20314 PALOMAR ST	\$28.00
370270025-2	BENJAMIN LARRY F	20318 PALOMAR ST	\$28.00
370270026-3	BROCK IAN J	20306 PALOMAR ST	\$28.00
370270027-4	NAVA EFREN	20446 PALOMAR RD	\$28.00
370270030-6	KERR ERIN	32451 BRYANT ST	\$28.00
370270031-7	MARTINEZ SANTIAGO H	32401 BRYANT ST	\$28.00
370270032-8	OBERG HARRY E	20415 BRYANT ST	\$28.00
370270033-9	CARROLL JASON S	32315 BILTON WAY	\$28.00
370270034-0	REINHARDT JEFFERY	32303 BILTON WAY	\$28.00
370270035-1	SHELTON GARY	32321 BILTON WAY	\$28.00
370270036-2	WALKER HUGH L	32355 BILTON WAY	\$28.00
370270037-3	DELUNA PEDRO V	32384 BILTON WAY	\$28.00
370270038-4	MORALES ALEXANDER NIETZEN	32380 BILTON AVE	\$28.00
370270039-5	PERRY RON S	32330 BILTON WAY	\$28.00
370270040-5	RIVAS LAURO	32340 BILTON WAY	\$28.00
370270041-6	GONZALEZ LORRAINE ELIZABETH	32290 BILTON WAY	\$28.00
370270042-7	CISNEROS JULIO	20439 BRYANT ST	\$28.00
370320005-8	GONZALEZ MARIO A	32397 BLUE TERRACE ST	\$28.00
370320006-9	BARNETT SCOTT WAYNE	32485 BLUE TERRACE ST	\$28.00
370320007-0	SCALESE THOMAS J	32461 BLUE TERRACE ST	\$28.00
370320008-1	IODINE SPRINGS INV	20130 PALOMAR RD	\$28.00
370320009-2	SIMON FREDERICK J	20200 PALOMAR ST	\$28.00
370320010-2	ALLAWAY ROSE MARY	32398 BLUE TERRACE CIR	\$28.00
370320011-3	BIELEC SHEPARD	32460 BLUE TERRACE ST	\$28.00
370320012-4	ESCALONA BERNABE O	32484 BLUE TERRACE ST	\$28.00
370320013-5	TILLMAN DORIS ANN	20240 PALOMAR ST	\$28.00
370320014-6	ESCALONA BERNABE O	20160 PALOMAR ST	\$33.00
370320015-7	KC LEASING	32450 CORYDON ST	\$28.00

APN	OWNER NAME	SITUS ADDRESS	2017 LEVY AMOUNT ⁽¹⁾
370320016-8	TAVARES GUADALUPE FONSECA	20040 CATHY LN	\$28.00
370320017-9	PARCKYS PATRICIA ANN	20090 CATHY LN	\$28.00
370320018-0	OKUMA JUN	NO SITUS ADDRESS ON FILE	\$28.00
370330001-5	NADROUS ESAM	32270 CORYDON ST	\$28.00
370330002-6	COOK JILL D	32290 CORYDON ST	\$28.00
370330003-7	DODINI FRANK G	20030 PLESSNER WAY	\$28.00
370330004-8	BESS RANDALL LYNN	20040 PLESSNER WAY	\$28.00
370330005-9	VILLA LUPE	20050 PLESSNER WAY	\$28.00
370330006-0	USTARIZ GERMAN	20060 PLESSNER WAY	\$28.00
370330007-1	RAMOS JUAN ESPINOSA	NO SITUS ADDRESS ON FILE	\$28.00
370330008-2	RAMOS JOSE A	20080 PLESSNER WAY	\$28.00
370330009-3	HANSEN KENNETH	20177 BRYANT ST	\$28.00
370330010-3	WESOLOWSKI WIESLAW	20205 BRYANT ST	\$28.00
370330012-5	BLACKWELL TERRY	32330 HALLIE LN	\$28.00
370330013-6	INZUNZA JORGE C	32370 HALLIE ST	\$33.00
370330015-8	COX EARL	NO SITUS ADDRESS ON FILE	\$28.00
370330016-9	FRANCO CONNIE LEE TRUST	NO SITUS ADDRESS ON FILE	\$28.00
370330017-0	FRANCO CONNIE LEE TRUST	NO SITUS ADDRESS ON FILE	\$28.00
370330018-1	RODRIGUEZ FRANCISCO	20085 PLESSNER WAY	\$28.00
370330019-2	CORNEJO TONY	20075 PLESSNER WAY	\$28.00
370330020-2	MONGE ANNA	20065 PLESSNER WAY	\$28.00
370330021-3	ISIDRA CORTES	20055 PLESSNER WAY	\$33.00
370330022-4	STOVER GARY L	20045 PLESSNER WAY	\$33.00
370330023-5	BESS RANDALL	20035 PLESSNER WAY	\$28.00
370330024-6	ARROYO CAROLS F	20025 PLESSNER WAY	\$28.00
370330025-7	ARROYO CARLOS	20015 PLESSNER WAY	\$28.00
370330028-0	VAZQUEZ SAMUEL	32300 HALLIE ST	\$28.00
370330029-1	ENCISO LEONEL	32320 HALLIE ST	\$28.00
370330031-2	LIPSKY MITCHELL	NO SITUS ADDRESS ON FILE	\$28.00
370340001-6	AGUILAR LARRY	NO SITUS ADDRESS ON FILE	\$28.00
370340002-7	HAYES LINDA C	20085 MELINDA LN	\$28.00
370340003-8	HADLEY SCOTT C	20115 MELINDA LN	\$28.00
370340004-9	VOLLAN KRystal KIMBERLY	20145 MELINDA LN	\$28.00
370340005-0	MAHER JOHN JOSEPH	20040 BRYANT ST	\$28.00
370340006-1	SHAO SHIU	20060 BRYANT ST	\$28.00
370340007-2	RUIZ VERONICA L	20070 BRYANT ST	\$28.00
370340012-6	RUIZ VERONICA L	20180 BRYANT ST	\$33.00
370340013-7	TURNER DONALD	20200 BRYANT ST	\$28.00
370340014-8	BEAKE CORVAN J	20240 BRYANT ST	\$28.00
370340016-0	DEJONG HERMAN	20220 BEACH CRAFT WAY	\$28.00
370340017-1	ROSSER IVY REVOC TRUST	32165 BEECHER ST	\$28.00
370340018-2	VENEGAS LIVORIO	20221 BEACH CRAFT WAY	\$28.00
370340019-3	BOULTON RONNIE	32175 BEECHER ST	\$28.00
370340020-3	PEREZ GEORGE	32169 BEECHER ST	\$28.00
370340021-4	ECKELS GLENN P	20270 BRYANT ST	\$28.00
370340022-5	DEJONG HERMAN	NO SITUS ADDRESS ON FILE	\$28.00
370340023-6	DEJONG HERMAN	NO SITUS ADDRESS ON FILE	\$28.00
370340024-7	STABE JAY E	20235 GUFFY LN	\$28.00
370360001-8	ADAMSON JONATHAN S	32911 BATSON LN	\$28.00
370360002-9	GONZALEZ MIGUEL ANGEL	32973 BATSON LN	\$28.00
370360003-0	FORD THOMAS	32988 BATSON LN	\$28.00
370360004-1	MORALES ALBERT J	32974 BATSON LN	\$28.00
370360005-2	WERKHEISER ANGELA	32942 BATSON LN	\$28.00
370360006-3	PEIFFER VICTOR J	20286 GRAND AVE	\$28.00
370360007-4	COFFMAN HARRY E	32920 BATSON LN	\$28.00
370360008-5	JAMES EDDIE	32900 BATSON LN	\$28.00
370360009-6	GONZALEZ JOSE M	32910 BATSON LN	\$28.00
370360010-6	MARTEN STEVEN	32930 BATSON LN	\$28.00
370360012-8	BENDER RICHARD J	32931 BRYANT ST	\$28.00

APN	OWNER NAME	SITUS ADDRESS	2017 LEVY AMOUNT ⁽¹⁾
370360013-9	BENDER RICHARD J	32923 BRYANT ST	\$28.00
370360014-0	GREGORY CYNTHIA J	32915 BRYANT ST	\$28.00
370360015-1	NDAD	32883 BRYANT ST	\$28.00
370360016-2	IRISH ESPER L	20318 GRAND AVE	\$28.00
370360017-3	MULLINGS LARRY DUANE	20340 GRAND AVE	\$28.00
370360018-4	GOODMAN DONALD R	32977 BRYANT ST	\$28.00
370360019-5	HERNANDEZ FRANCISCO	32953 BRYANT ST	\$28.00
370371001-2	GUERRERO ALBERT V	20253 UNION ST	\$28.00
370371002-3	LAMBE NORMAN W	32771 BATSON LN	\$28.00
370371003-4	HUTHER SHARON L	32785 BATSON LN	\$33.00
370371004-5	FEDERAL NATL MORTGAGE ASSN	32805 BATSON LN	\$28.00
370371005-6	RUBALCAVA FRAGOSO NORMA L	32859 BATSON LN	\$28.00
370371006-7	VARGAS ANGEL M	32853 BATSON LN	\$28.00
370371007-8	COLE ROBERT A	32871 BATSON LN	\$28.00
370371008-9	IODINE SPRINGS	32885 BATSON LN	\$28.00
370372007-1	CAMPBELL MARCELINA	32803 BRYANT ST	\$28.00
370372008-2	176 PROP	32811 BRYANT ST	\$28.00
370372009-3	SULLENS RANDY L	32830 BATSON LN	\$28.00
370372010-3	BOISSERANC JAMES	32850 BATSON LN	\$28.00
370372011-4	SULLENS DONNA M	32884 BATSON LN	\$28.00
370372012-5	MCALISTER KEITH	32882 BATSON LN	\$28.00
370372014-7	ELLSWORTH JOHN CECIL	32770 BATSON LN	\$28.00
370372015-8	MASTON NICOLAS	32784 BATSON LN	\$28.00
370372016-9	LINDER BERNADETTE A	32800 BATSON LN	\$28.00
370372017-0	NGUYEN PHILONG CAO	20303 UNION ST	\$28.00
370372018-1	LARA JONATHAN P	20319 UNION ST	\$28.00
370372019-2	MCINTOSH DENNIS REV LIVING TRUST	NO SITUS ADDRESS ON FILE	\$28.00
370372020-2	WEBB DANIEL LYLE	32845 BRYANT ST	\$28.00
370372021-3	PALIUS ROBERT A	32855 BRYANT ST	\$28.00
370372022-4	CISNEROS VICENTE	32865 BRYANT ST	\$28.00
370372023-5	ANTONOPOULOS PAUL	32875 BRYANT ST	\$28.00
370380001-0	HACKETT VERN A	32649 BATSON LN	\$28.00
370380002-1	BROOD CHARLES ESTATE OF	32650 BATSON LN	\$28.00
370380003-2	PRILL BRADLEY ARNOLD	20295 MOBILE WAY	\$28.00
370380004-3	JONES DONALD W	20305 MOBILE WAY	\$28.00
370380005-4	MAGANA MOISES	20321 MOBILE WAY	\$28.00
370380006-5	FERNANDEZ ISIDRO ALEJANDRO	20327 MOBILE WAY	\$28.00
370380007-6	MOSES CRAIG R	20340 UNION ST	\$28.00
370380008-7	MAGRO JAKE	20320 UNION ST	\$33.00
370380009-8	DI MURO LINDA	20310 UNION ST	\$28.00
370380010-8	WARD RIP BRENDA L	NO SITUS ADDRESS ON FILE	\$28.00
370380011-9	PEEK MAUREEN JUDY	20294 UNION ST	\$28.00
370380012-0	CHICK AMY	20288 UNION ST	\$28.00
370380014-2	STRADER FRED S	20220 UNION ST	\$28.00
370380015-3	TORRES MANUEL A	20230 UNION ST	\$28.00
370391003-6	WAKIM GEORGE	32553 BATSON LN	\$28.00
370391004-7	MCCOUBREY JUANITA L	32535 BATSON LN	\$28.00
370391005-8	VINCELLI NICHOLAS R	20253 PALOMAR ST	\$28.00
370391006-9	SANCHEZ ARMANDO	20261 PALOMAR ST	\$28.00
370391007-0	HENDRY DAVID P	32641 BATSON LN	\$28.00
370391008-1	SIMMERING MARTHA A	32627 BATSON LN	\$28.00
370391009-2	HENDRIE BONNIE L	32603 BATSON LN	\$28.00
370391010-2	GALINDO ADAM LOUIS	32575 BATSON LN	\$33.00
370392001-7	KOCH GARY D	20285 PALOMAR ST	\$28.00
370392002-8	JOHNSON RICK	20299 PALOMAR DR	\$28.00
370392003-9	LIMONCHI MAMIE	32530 BATSON LN	\$28.00
370392004-0	CIMINO FRANK	32550 BATSON LN	\$28.00
370392005-1	JACKSON THOMAS J	32576 BATSON LN	\$28.00
370392006-2	HOOVER ROBERT L	32620 BATSON LN	\$28.00

APN	OWNER NAME	SITUS ADDRESS	2017 LEVY AMOUNT ⁽¹⁾
370392007-3	VIOLETTE WAYNE L	32624 BATSON LN	\$28.00
370392008-4	NAVA JULIO	32642 BATSON LN	\$28.00
370392009-5	ESCALONA PABLO M	32643 BRYANT ST	\$28.00
370392010-5	JONES ROBERT D	32625 BRYANT ST	\$28.00
370392011-6	MALDONADO LUCILA O	NO SITUS ADDRESS ON FILE	\$28.00
370392012-7	CLARK TERRY E	32577 BRYANT ST	\$28.00
370392014-9	CLARK BEAU	32551 BRYANT ST	\$28.00
370392015-0	CROSS LILLIAN	32535 BRYANT ST	\$28.00
370392016-1	CROSS LILLIAN	32521 BRYANT ST	\$28.00
370392017-2	TODD MARC E	20317 PALOMAR ST	\$28.00
370400005-5	SHEETS JANE R	NO SITUS ADDRESS ON FILE	\$28.00
370400006-6	SHEETS JANE R	NO SITUS ADDRESS ON FILE	\$28.00
370400007-7	SHEETS NIDIA L	20049 SHEETS LN	\$28.00
370400008-8	SHEETS JANE R	32700 CORYDON ST	\$28.00
370400009-9	LOMA LINDA RENTALS INC	NO SITUS ADDRESS ON FILE	\$28.00
370400018-7	HOLT TAYLOR VICKY LYNN	32570 CORYDON RD	\$28.00
370400019-8	RUIZ SUSANA	20045 PALOMAR ST	\$33.00
370400020-8	DUTY GREGORY E	20037 PALOMAR ST	\$28.00
370400021-9	WISE LEONARD W	32519 MORELOCK WAY	\$28.00
370400022-0	WISE LEONARD W	NO SITUS ADDRESS ON FILE	\$28.00
370400025-3	ZIMMER REBECCA	32538 MORELOCK WAY	\$28.00
370400026-4	CAMARENA MARTHA	32524 MORELOCK WAY	\$28.00
370400027-5	FALLERS EDWARD J	32510 MORELOCK WAY	\$28.00
370400036-3	COLLINS NELLIE M	32542 MORELOCK WAY	\$28.00
370400037-4	GARDNER WILMA L	32550 MORELOCK WAY	\$28.00
370400038-5	ELSROUJI ZOUHAIR S	32610 MCRAE LN	\$28.00
370400039-6	MORALES MARIE CONCEPCION	32610 CORYDON ST	\$28.00
370400040-6	HASSANI MATTHEW Y	32580 CORYDON ST	\$28.00
370400041-7	SCHROCK GAYLORD D	32582 MCRAE LN	\$28.00
370400042-8	SMITH STANLEY B	32578 CORYDON ST	\$33.00
370400043-9	MACGREGOR ROBERT A	20050 ALBERT ST	\$28.00
370400044-0	SPRACKLIN HARRY R	20040 ALBERT ST	\$28.00
370400045-1	ENDERT DWIGHT	32547 MORELOCK WAY	\$28.00
370400046-2	TALBERT TIMOTHY LEE	32740 CORYDON ST	\$28.00
370400047-3	LUNA RICHARD	20050 UNION ST	\$28.00
370400048-4	MORTON WILLIAM P	20070 UNION ST	\$28.00
370400049-5	LIVENGOOD ROBERT	20090 UNION ST	\$28.00
370441001-8	RIVAS STEPHANIE L	32965 WELLS PL	\$28.00
370441002-9	QUESADA TONY CARLOS	32935 WELLS PL	\$28.00
370441003-0	BUENO GERARDO	32915 WELLS PL	\$28.00
370441004-1	GIBSON ROBERT T	32875 TRAILWOOD CT	\$28.00
370441005-2	TRUDEAU TIMOTHY M	32865 TRAILWOOD CT	\$28.00
370442001-1	MAYER CRAIG	20189 MAYHALL DR	\$28.00
370442002-2	ROSSER KATHLEEN SARAH	32821 ALDERBROOK RD	\$28.00
370442003-3	COLQUITTE LAUGHLIN DANA L	32831 ALDERBROOK RD	\$28.00
370442004-4	SULLINS MARK	32841 ALDERBROOK RD	\$28.00
370442005-5	GARRETT JOHN D	32851 ALDERBROOK RD	\$28.00
370442006-6	MIDGLEY WILLIAM JOSEPH	32861 ALDERBROOK RD	\$28.00
370442007-7	CARLSON KAREN K	32871 ALDERBROOK RD	\$28.00
370442008-8	RAFFERTY MARK D	32881 ALDERBROOK RD	\$28.00
370442009-9	CHARRON JEFFREY L	20172 MAPLELEAF CT	\$28.00
370442010-9	STEVENSON BRYAN D	20162 MAPLELEAF CT	\$28.00
370442011-0	PECKHAM RANDOLPH M	20152 MAPLELEAF CT	\$28.00
370442012-1	PAPALII MOLI	20142 MAPLELEAF CT	\$28.00
370442013-2	BURKE MARYANN R	20132 MAPLELEAF CT	\$28.00
370442014-3	LEON ALBERTO J	20133 MAPLELEAF CT	\$28.00
370442015-4	FAJARDO ANTONIO	20143 MAPLELEAF CT	\$28.00
370442016-5	CISSEL STEVEN M	20153 MAPLELEAF CT	\$28.00
370442017-6	DURHAM JOSEPH D	20163 MAPLELEAF CT	\$28.00

APN	OWNER NAME	SITUS ADDRESS	2017 LEVY AMOUNT ⁽¹⁾
370442018-7	TORDOFF SANDRA	20173 MAPLELEAF CT	\$28.00
370442019-8	WILLIAMS RONALD WAYNE	20183 MAPLELEAF CT	\$28.00
370442020-8	ESPINOZA LEWIS PETER	20192 HILL SPRING RD	\$28.00
370442021-9	FRENCH GRACE MARGARET	20182 HILL SPRING RD	\$28.00
370442022-0	CRISMON DAVID R	20172 HILL SPRING RD	\$28.00
370442023-1	RAQUIPISO SALVADOR	20160 HILL SPRING RD	\$33.00
370442024-2	VALENCICH ETHEL	20144 HILL SPRING RD	\$28.00
370442025-3	ACOSTA LUIS R	20132 HILL SPRING RD	\$28.00
370442026-4	YOUNG GEORGE A	20120 HILL SPRING RD	\$28.00
370442027-5	CANIZALES LORENZO	32884 TRAILWOOD CT	\$28.00
370442028-6	SANZOTERA KEN	32872 TRAILWOOD CT	\$28.00
370442029-7	COLFIN AI CA 4	32860 TRAILWOOD CT	\$28.00
370442030-7	COPELAND BRUCE LEE	32848 TRAILWOOD CT	\$28.00
370442031-8	ZUBAK DORIS L	32836 TRAILWOOD CT	\$28.00
370442032-9	MCGEE ROBERT A	20125 ROSS RD	\$28.00
370442033-0	SANDOVAL MARCOS	20135 ROSS RD	\$28.00
370442034-1	MCSELFRESH MARY KATHLEEN	20145 ROSS RD	\$28.00
370442035-2	MURPHY ROB E	20155 ROSS RD	\$28.00
370442036-3	LEYTRICK BRIDGET	20165 ROSS RD	\$28.00
370442037-4	ALVARADO SCOTT M	20175 ROSS RD	\$28.00
370443001-4	GONZALEZ CARLOS	32808 ALDERBROOK RD	\$28.00
370443002-5	SIMON PAUL	32828 ALDERBROOK RD	\$28.00
370443003-6	YORK SIDNEY K	32858 ALDERBROOK RD	\$28.00
370443004-7	KLEIN ALBERT H	32888 ALDERBROOK RD	\$28.00
370443005-8	LUNG DANIEL N	32908 ALDERBROOK RD	\$28.00
370443006-9	REDDICK STEPHEN A	32938 ALDERBROOK RD	\$28.00
370443007-0	MORALES ALBERT J	20211 HILL SPRING RD	\$28.00
370443008-1	LUCERO LAURA L	20201 HILL SPRING RD	\$28.00
370443009-2	MCKENZIE RICHARD A	20191 HILL SPRING RD	\$28.00
370443010-2	FELIX JOSE	20181 HILL SPRING RD	\$33.00
370443011-3	BARTON VICKIE ANN	20171 HILL SPRING RD	\$28.00
370443012-4	CHANG FRANCISCO	20161 HILL SPRING RD	\$28.00
370443013-5	MOORE THOMAS STEWART	20151 HILL SPRING RD	\$28.00
370443014-6	OLIVA SHELBY V	20141 HILL SPRING RD	\$28.00
370443015-7	NAUS MICHAEL	20131 HILL SPRING RD	\$28.00
370443016-8	KOOB BOBBY M	32940 WELLS PL	\$28.00
370443017-9	MOORE RAY L	32970 WELLS PL	\$28.00
370451001-9	LEONARD JAMES E	32845 TRAILWOOD CT	\$28.00
370451002-0	SCARRY THOMAS F	32803 TRAILWOOD CT	\$28.00
370451003-1	MILLER RICHARD G	32791 TRAILWOOD CT	\$28.00
370451004-2	SMITH HOWARD A	32779 TRAILWOOD CT	\$28.00
370451005-3	YOUNG ROBERT L	32767 TRAILWOOD CT	\$28.00
370451006-4	RUELAS DENISE	32755 TRAILWOOD CT	\$28.00
370452001-2	HESS TERRY L E	20119 MAYHALL DR	\$28.00
370452002-3	LAST GREG	20129 MAYHALL DR	\$28.00
370452003-4	KEMP COURTNEY KAYSER	20139 MAYHALL DR	\$28.00
370452004-5	MENDOZA RICHARD R	20149 MAYHALL DR	\$28.00
370452005-6	COTTER TIMOTHY G	20159 MAYHALL DR	\$28.00
370452006-7	FITZGERALD DAVID E	20169 MAYHALL DR	\$28.00
370452007-8	GONZALEZ NORIEGA MARIA D	20179 MAYHALL DR	\$28.00
370452008-9	AKKERMAN MICHAEL J	20170 ROSS RD	\$28.00
370452009-0	KESSEL GINA	20160 ROSS RD	\$28.00
370452010-0	RITCHIE SAMUEL	20150 ROSS RD	\$28.00
370452011-1	PLEVA MICHAEL T	20140 ROSS RD	\$28.00
370452012-2	ARBOGAST JASON	20130 ROSS RD	\$28.00
370452013-3	GASTELUM CHARLES JOHN	32812 TRAILWOOD CT	\$28.00
370452014-4	REID GEORGE NICHOLAS	32802 TRAILWOOD CT	\$28.00
370452015-5	DAVIS KRISTINE A	32792 TRAILWOOD CT	\$28.00
370491001-3	NICKOL NORMA	20095 PALOMAR ST	\$28.00

APN	OWNER NAME	SITUS ADDRESS	2017 LEVY AMOUNT ⁽¹⁾
370491002-4	STREMMEL KENNETH LEE	20105 PALOMAR ST	\$28.00
370491003-5	PAYNE TARENDA L	20115 PALOMAR ST	\$28.00
370491004-6	MASTERS CARL	20125 PALOMAR ST	\$28.00
370491005-7	BRIMHALL EDWARD J	20135 PALOMAR ST	\$28.00
370491006-8	BONNER KATHLEEN G	20145 PALOMAR ST	\$28.00
370491007-9	TORRES SEGISMUNDA	32525 BUCKHORN RD	\$28.00
370491008-0	GONZALEZ MELINA	32535 BUCKHORN RD	\$28.00
370491009-1	RIZZUTO MICHAEL P	32545 BUCKHORN RD	\$28.00
370491010-1	KEIMIG ALLAN	32555 BUCKHORN RD	\$28.00
370491011-2	TAYLOR STEVEN O	32565 BUCKHORN RD	\$28.00
370491012-3	RODRIGUEZ MANUEL O	32575 BUCKHORN RD	\$28.00
370491013-4	LLOREN JORGE V	32585 BUCKHORN RD	\$28.00
370491014-5	MILLS TYRONE	32959 BUCKHORN RD	\$28.00
370491015-6	FOGARTY ROWLAND W	32605 BUCKHORN RD	\$28.00
370491016-7	SABETZADEH KAMRON C	32615 BUCKHORN RD	\$28.00
370491017-8	ANTOLIN GREGORIO	32626 CLOUD CREST CT	\$28.00
370491018-9	GARRETT MYRON RICHARD	32616 CLOUD CREST CT	\$28.00
370491019-0	SIMMONS STEPHEN A	32606 CLOUD CREST CT	\$28.00
370491020-0	MYBERGER JEAN L	32596 CLOUD CREST CT	\$28.00
370491021-1	RODRIGUEZ RODOLFO SAMPANG	32586 CLOUD CREST CT	\$28.00
370491022-2	TRAN TRUNG	32576 CLOUD CREST CT	\$28.00
370491023-3	JUAREZ LADISLAO	32566 CLOUD CREST CT	\$28.00
370491024-4	PETERSON LORI	32556 CLOUD CREST CT	\$28.00
370491025-5	CLARK KEVIN M	32551 CLOUD CREST CT	\$28.00
370491026-6	2015 1 IH2 BORROWER	32561 CLOUD CREST CT	\$28.00
370491027-7	COMPARAN JOSE	32571 CLOUD CREST CT	\$28.00
370491028-8	GLADYSZ STEPHEN S	20098 ALBERT ST	\$28.00
370492001-6	WILLIAMS MARY L	20103 ALBERT ST	\$28.00
370492002-7	HICKS ROBERT N	20113 ALBERT ST	\$28.00
370492003-8	LUY JOSE ANTONIO	20123 ALBERT ST	\$28.00
370492004-9	GARCIA DAVID	32601 CLOUD CREST CT	\$28.00
370492005-0	RAMIREZ LISA	32611 CLOUD CREST LN	\$28.00
370492006-1	BEAMAN KEVIN EUGENE	20118 AUTUMN OAK PL	\$28.00
370492007-2	GARDNER RICHARD D	20110 AUTUMN OAK PL	\$28.00
370492008-3	ELLIS MARTHA	20102 AUTUMN OAK PL	\$28.00
370493001-9	GALVAN MARIO A	32628 CEDAR SPRING CT	\$28.00
370493002-0	MARTINEZ PAUL J	32598 CEDAR SPRING CT	\$28.00
370493003-1	MIERA KAREN	32568 CEDAR SPRING CT	\$28.00
370493004-2	CAH 2014 1 BORROWER	32538 CEDAR SPRING CT	\$28.00
370493005-3	ELLIS MARY HAMILTON	32523 CEDAR SPRING CT	\$28.00
370493006-4	JOHNSON DAVID S	32533 CEDAR SPRING CT	\$28.00
370493007-5	KENDALL HOLDINGS	32543 CEDAR SPRING CT	\$28.00
370493008-6	PARKS TERESA LAJOYCE	32553 CEDAR SPRING CT	\$28.00
370493009-7	HULL TAMMY L	32563 CEDAR SPRING CT	\$28.00
370493010-7	ARANA ARTURO	32573 CEDAR SPRING CT	\$28.00
370493011-8	BRAMASCO ROBERTO DEANDA	32583 CEDAR SPRING CT	\$28.00
370493012-9	GARGUREVICH SERGIO	32593 CEDAR SPRING CT	\$28.00
370493013-0	MONTREUIL JAMES	32603 CEDAR SPRING CT	\$28.00
370493014-1	ARMIJO SOFIA	32613 CEDAR SPRING CT	\$28.00
370493015-2	NEAL DAVID E	32623 CEDAR SPRING CT	\$28.00
370493016-3	ADAMS BRENDA L	32620 BUCKHORN RD	\$28.00
370493017-4	NEAL KENNETH RONALD	32610 BUCKHORN RD	\$28.00
370493018-5	GARCIA GERARDO	32600 BUCKHORN RD	\$28.00
370493019-6	RYON WILLIAM M	32590 BUCKHORN RD	\$28.00
370493020-6	FLORES ELPIDIO PEDRO	32580 BUCKHORN RD	\$28.00
370493021-7	WEBSTER WILLIAM	32570 BUCKHORN RD	\$28.00
370493022-8	RIZZUTO MICHAEL P	32560 BUCKHORN RD	\$28.00
370493023-9	VELAZQUEZ CESAR	32550 BUCKHORN RD	\$28.00
370493024-0	ORTIZ DAVID	32540 BUCKHORN RD	\$28.00

APN	OWNER NAME	SITUS ADDRESS	2017 LEVY AMOUNT ⁽¹⁾
370493025-1	BOBBERMIN KARLHEINZ	32530 BUCKHORN RD	\$28.00
370493026-2	MAYFIELD THOMAS JAMES	32520 BUCKHORN RD	\$28.00
370500001-0	MORA JOSHUA T	20107 AUTUMN OAK PL	\$28.00
370500002-1	PANORAMA US HOUSING I	20115 AUTUMN OAK PL	\$28.00
370500003-2	MOORE KATHLEEN G	20123 AUTUMN OAK PL	\$28.00
370500004-3	GONZALEZ HERMAN	20131 AUTUMN OAK PL	\$28.00
370500005-4	HARE JANICE M	20139 AUTUMN OAK PL	\$28.00
370500006-5	FIRMES THOMAS A	20147 AUTUMN OAK PL	\$28.00
370500007-6	RADELICKI STANLEY ZYGMUNT	20155 AUTUMN OAK PL	\$28.00
370500008-7	VALENCICH ANTON	20163 AUTUMN OAK PL	\$28.00
370500009-8	APPLEBEE CATHY SUE	20179 AUTUMN OAK PL	\$28.00
370500010-8	WHISMAN ZACH	20187 AUTUMN OAK PL	\$28.00
370500011-9	KENDRICK MARK	20195 AUTUMN OAK PL	\$28.00
370500012-0	HUCKABEY RONALD W	20203 AUTUMN OAK PL	\$28.00
370500013-1	CORRINGTON PAMELA T	20211 AUTUMN OAK PL	\$28.00
370500014-2	STRONG GERALDINE F	20219 AUTUMN OAK PL	\$28.00
370500015-3	SHOCKLEY RYAN	32745 TRAILWOOD CT	\$28.00
370500016-4	DISCOE MICHAEL RAYMOND	32735 TRAILWOOD CT	\$28.00
370500017-5	WATTS RENALDA	32725 TRAILWOOD CT	\$28.00
376021001-2	BARNETT MELODY ANN	21343 DUNN ST	\$28.00
376021002-3	FERNANDEZ MANNY	21365 DUNN ST	\$28.00
376021003-4	PAVLIS GEORGE	21375 DUNN ST	\$28.00
376021004-5	ELLIOTT STEPHEN N	21381 DUNN ST	\$28.00
376021005-6	STREIFEL JUSTIN J	21387 DUNN ST	\$28.00
376021006-7	SANCHEZ MARISELA	21389 DUNN ST	\$28.00
376021007-8	HERNANDEZ MARIANA ORTIZ	21391 DUNN ST	\$28.00
376021008-9	KITCHIN WILLIAM BARTLETT	21433 DUNN ST	\$28.00
376021009-0	PARADA MAURICIO	32855 ELM ST	\$28.00
376021010-0	CHAVEZ EMMA	21330 PECAN ST	\$28.00
376021011-1	MURRAY CLIFFORD R	NO SITUS ADDRESS ON FILE	\$28.00
376021012-2	DELGADILLO SANTIAGO	21358 PECAN ST	\$28.00
376021013-3	BARNES THOMAS M	21370 PECAN ST	\$28.00
376021014-4	ROSALES MELQUIADES	21372 PECAN ST	\$28.00
376021015-5	GARZA DIANNE F	21376 PECAN ST	\$28.00
376021016-6	GARZA DIANNE F	NO SITUS ADDRESS ON FILE	\$28.00
376021017-7	GARZA DIANNE F	21420 PECAN ST	\$28.00
376021018-8	SMITH GERALD L	21432 PECAN ST	\$28.00
376022001-5	JIMENEZ RUBY J	32840 ELM ST	\$28.00
376022002-6	DUNCAN JASON KENT	21459 DUNN ST	\$28.00
376022003-7	FREEMAN PETER	22479 DUNN ST	\$28.00
376022004-8	RUMRUNNER DISTRIBUTING INC	21485 DUNN ST	\$28.00
376022005-9	MENDOZA MARY S	21493 DUNN ST	\$28.00
376022006-0	MARTINEZ RAMON	21497 DUNN ST	\$28.00
376022007-1	WITHERS IDA	21505 DUNN ST	\$33.00
376022008-2	GARCIA JUVENAL	21521 DUNN ST	\$33.00
376022009-3	VARGAS JOSE	32835 CENTRAL AVE	\$28.00
376022010-3	FERGUSON JULIE D	32857 CENTRAL ST	\$28.00
376022011-4	CISNEROS JULIO	32869 CENTRAL ST	\$28.00
376022012-5	SMITH GERALD L	21450 PECAN ST	\$28.00
376022013-6	PERRY SYLVIA	21458 PECAN ST	\$33.00
376022014-7	RIVAS MARTINA	21472 PECAN ST	\$28.00
376022015-8	BARRIGA ANASTACIO	21480 PECAN ST	\$28.00
376022016-9	GONZALEZ SAL	21496 PECAN ST	\$28.00
376022017-0	NOVOSAD STEVEN J	21510 PECAN ST	\$28.00
376022018-1	RODRICO JAMES A	21530 PECAN ST	\$28.00
376022019-2	YOKUM CARLIN M	32881 CENTRAL ST	\$28.00
376022020-2	ESCORZA KARINA	32891 CENTRAL ST	\$33.00
376022021-3	RODRICO JAMES	21540 PECAN ST	\$28.00
376023002-9	MARKHAM MATTHEW G	21457 PECAN ST	\$28.00

APN	OWNER NAME	SITUS ADDRESS	2017 LEVY AMOUNT ⁽¹⁾
376024001-1	PATERSON BARBARA A	21331 PECAN ST	\$28.00
376024002-2	MACIAS HOREB	21341 PECAN ST	\$28.00
376024003-3	GOMEZ JUAN	21351 PECAN ST	\$28.00
376024004-4	SALAZAR JOSE	21365 PECAN ST	\$33.00
376024005-5	YANOVER HARRY	21371 PECAN ST	\$28.00
376024006-6	NGUYEN DANNY	21383 PECAN ST	\$28.00
376024007-7	EVANS DONNA K	21387 PECAN ST	\$28.00
376024008-8	OHARA ROBERT L	21391 PECAN ST	\$28.00
376024009-9	OSUNA ROBERTA CAROLINE	21401 PECAN ST	\$28.00
376024010-9	ORTEGA MARY I	32907 ELM ST	\$28.00
376024011-0	WADE RONALD C	21341 GRAND AVE	\$28.00
376024012-1	GONZALEZ MARTIN	21350 GRAND AVE	\$28.00
376024013-2	SIMON JOE J	21360 GRAND AVE	\$28.00
376024014-3	ODANE PAUL R	21380 GRAND AVE	\$28.00
376024015-4	HUERTA JUAN A	21390 GRAND AVE	\$28.00
376024016-5	LINK BRIAN J	21406 GRAND AVE	\$28.00
376024017-6	MARRALE STEVEN	21408 GRAND AVE	\$28.00
376024018-7	ESPINOZA JOEL TERRONES	21410 GRAND AVE	\$28.00
376024019-8	CARRIKER MARY	21428 GRAND AVE	\$28.00
376024020-8	MUNCH RICHARD B	21438 GRAND AVE	\$28.00
376031003-5	GUARDADO CECILIA	21415 DARBY ST	\$28.00
376031004-6	ESPINOZA JOEL TERRONES	21425 DARBY ST	\$28.00
376031005-7	ZIBULSKY JACOB	21435 DARBY ST	\$28.00
376031006-8	STEVENSON ROBERT L	21331 DUNN ST	\$28.00
376031007-9	CONDON JOSEPH F	21352 DUNN ST	\$28.00
376031008-0	RODRIGUEZ RICARDO D J	21372 DUNN ST	\$28.00
376031009-1	BOSTICK DANNY RAY	21374 DUNN ST	\$28.00
376031010-1	JIMENEZ ISAIAS	21380 DUNN ST	\$28.00
376031011-2	FLOGERZI NICOLLE	21384 DUNN ST	\$28.00
376031012-3	MARTIN MICHAEL NEAL	21394 DUNN ST	\$28.00
376031013-4	LOFLAND STANLEY	21416 DUNN ST	\$28.00
376031014-5	QUIROGA JESUS GONZALEZ	21428 DUNN ST	\$28.00
376031015-6	GARCIA ADOLFO	21436 DUNN ST	\$28.00
376031016-7	RICHARDSON EDWARD ALLEN	21351 DARBY ST	\$28.00
376031018-9	LINAN GREGORIO J	21347 DARBY ST	\$28.00
376031019-0	MONTOYA STEVEN M	21341 DARBY ST	\$28.00
376031020-0	LEAL HERNANDEZ VENANCIO	21335 DARBY ST	\$28.00
376031021-1	ROUDANEZ GEORGES	21367 DARBY ST	\$28.00
376031022-2	ROUDANEZ GEORGES	21363 DARBY ST	\$28.00
376031023-3	GARZA MICHAEL J	21357 DARBY ST	\$28.00
376032001-6	TERRONES DANIEL ALEJANDRO	32770 ELM ST	\$28.00
376032002-7	HERNANDEZ GLORIA	21453 DARBY ST	\$28.00
376032003-8	DUBON FREDDY M	21467 DARBY ST	\$28.00
376032004-9	DRISKILL JOHN W	21481 DARBY ST	\$28.00
376032005-0	HUERTA JOSE LUIS	21489 DARBY ST	\$28.00
376032006-1	SANCHEZ GREGORIO	21495 DARBY ST	\$28.00
376032007-2	LOWREY BOBBY J	21499 DARBY ST	\$28.00
376032008-3	LOWREY BOBBY J	21511 DARBY ST	\$28.00
376032009-4	ATNIP ALAN ARTHUR	21521 DARBY ST	\$28.00
376032010-4	MCDONALD ALBERT R	32761 CENTRAL ST	\$28.00
376032011-5	CAIRNS THOMAS	32785 CENTRAL ST	\$28.00
376032012-6	ROCHA BEATRIZ A	21446 DUNN ST	\$28.00
376032013-7	ORTEGA NICHOLAS	21456 DUNN ST	\$28.00
376032014-8	MODERN HOMES INC	21468 DUNN ST	\$28.00
376032015-9	FREEMAN PETER W	21480 DUNN ST	\$28.00
376032016-0	NGUYEN HAO	NO SITUS ADDRESS ON FILE	\$28.00
376032017-1	HERNANDEZ GREGORIO	21520 DUNN ST	\$28.00
376032018-2	DELGADILLO LINDA	32795 CENTRAL ST	\$28.00
376032019-3	SOMERVILLE MADELINE	NO SITUS ADDRESS ON FILE	\$33.00

APN	OWNER NAME	SITUS ADDRESS	2017 LEVY AMOUNT ⁽¹⁾
376032020-3	SOMERVILLE MADELINE	32803 CENTRAL ST	\$28.00
376041001-4	POPA JUDY M	21341 ILLINOIS ST	\$28.00
376041002-5	VILLEMURE DENISE	21355 ILLINOIS ST	\$28.00
376041003-6	ACEVES SALVADOR	21371 ILLINOIS ST	\$28.00
376041006-9	SHOTTS KENNETH W	32641 ELM ST	\$28.00
376041007-0	MORRIS MARC	21452 FRONT ST	\$28.00
376041009-2	ENRIQUEZ JOSE L	21429 ILLINOIS ST	\$28.00
376041010-2	COYNE RONALD G	21397 ILLINOIS ST	\$28.00
376041011-3	TORRES LEON	21415 ILLINOIS ST	\$28.00
376042001-7	KESSELER RICK	21451 ILLINOIS ST	\$28.00
376042002-8	LANGWORTHY GREGORY	21227 FRONT ST	\$28.00
376042003-9	HALSTEAD JUANITA	21478 FRONT ST	\$28.00
376042004-0	HALSTEAD JUANITA	NO SITUS ADDRESS ON FILE	\$28.00
376042005-1	VANDERVELDE STEPHAN R	21500 FRONT ST	\$28.00
376042006-2	RUIZ MARTIN	NO SITUS ADDRESS ON FILE	\$33.00
376042007-3	DEJESUS RUIZ MARTIN	21509 ILLINOIS ST	\$28.00
376042008-4	PEREZ VERONICA	32637 CENTRAL ST	\$28.00
376042009-5	DEREMO DERK	32645 CENTRAL ST	\$28.00
376042010-5	RIVERA MARIA A	32651 CENTRAL ST	\$28.00
376042011-6	SCHWAB JAMES J	32657 CENTRAL ST	\$28.00
376043004-3	ALDRICH RICK M	32722 GRUWELL ST	\$28.00
376043005-4	PITT MARY B	21350 DARBY ST	\$28.00
376043006-5	HERNANDEZ HECTOR LUEVANO	21360 DARBY ST	\$28.00
376043007-6	MCKEIGHAN BRIAN	21370 DARBY ST	\$28.00
376043008-7	VALADEZ PASCUAL	21390 DARBY ST	\$28.00
376043009-8	ORDONEZ ALFREDO J	21400 DARBY ST	\$33.00
376043010-8	MCDONALD ALBERT R	21410 DARBY ST	\$28.00
376043011-9	RHYNES JOHN	21420 DARBY ST	\$28.00
376043012-0	SANCHEZ TRINIDAD	21430 DARBY ST	\$28.00
376043013-1	IBARRA JULIO C	21340 DARBY ST	\$28.00
376043014-2	HARRIS LESLIE H	21452 DARBY ST	\$28.00
376043015-3	SEGAWA JERRY	21476 DARBY ST	\$28.00
376043016-4	COVARRUBIAS ISMAEL	21490 DARBY ST	\$28.00
376043017-5	ASEA RE HOLDINGS	NO SITUS ADDRESS ON FILE	\$28.00
376043018-6	DUISTERMARS ROBERT A	21530 DARBY ST	\$28.00
376043019-7	MURILLO MIRIAM SAUCEDO CAMP	32713 CENTRAL ST	\$28.00
376043020-7	ZEPEDA JOHN	32729 CENTRAL AVE	\$28.00
376043021-8	PADDIE SHARON LYNNE	32745 CENTRAL ST	\$28.00
376043022-9	RACINE MARCEL	21431 FRONT ST	\$28.00
376043023-0	MILLER JOSEPH D	21441 FRONT ST	\$28.00
376043024-1	HAJDU GABOR	21451 FRONT ST	\$28.00
376043025-2	MENDOZA ANA	21462 FRONT ST	\$28.00
376043027-4	HOOKASSIAN GHEVOND	NO SITUS ADDRESS ON FILE	\$33.00
376051001-5	MCELRATH JEFF	NO SITUS ADDRESS ON FILE	\$28.00
376051002-6	SHANNON WILLIAM V	NO SITUS ADDRESS ON FILE	\$28.00
376051003-7	MCENTYRE RICHARD F	NO SITUS ADDRESS ON FILE	\$28.00
376051004-8	MCENTYRE RICHARD F	NO SITUS ADDRESS ON FILE	\$28.00
376051005-9	GHULOUM HIKMAT	NO SITUS ADDRESS ON FILE	\$33.00
376051006-0	HERNANDEZ MARIA ELENA	NO SITUS ADDRESS ON FILE	\$28.00
376051007-1	HERNANDEZ GONZALO	NO SITUS ADDRESS ON FILE	\$28.00
376051008-2	TISDALE TOMMY H	21360 MAPLE ST	\$28.00
376051009-3	TIRADO FELIPE CENTENO	21380 MAPLE ST	\$28.00
376051010-3	NELSON RONALD R	21398 MAPLE ST	\$28.00
376051011-4	MEDINA MANUEL	21412 MAPLE ST	\$28.00
376051012-5	PEREZ RICHARD	21432 MAPLE ST	\$28.00
376051013-6	MILLER JASON	21436 MAPLE ST	\$28.00
376051014-7	HERNANDEZ GONZALO	32560 GRUWELL ST	\$28.00
376052001-8	YALDO SALEM	21465 PALOMAR ST	\$28.00
376052002-9	SMITH CHARLES E	21535 PALOMAR ST	\$28.00

APN	OWNER NAME	SITUS ADDRESS	2017 LEVY AMOUNT ⁽¹⁾
376052003-0	NGUYEN SON PHI	21545 PALOMAR ST	\$28.00
376052004-1	MILLER HEDWIG M	21512 MAPLE ST	\$28.00
376052005-2	MARTINEZ PEDRO MIRANDA	21452 MAPLE ST	\$28.00
376052006-3	MAGANA IMELDA	21460 MAPLE ST	\$28.00
376052007-4	PILATTI CAMILLE	21470 MAPLE ST	\$28.00
376052008-5	SHULL DALE E	21478 MAPLE ST	\$28.00
376052009-6	DRYDEN TIMOTHY	21486 MAPLE ST	\$28.00
376052010-6	POPP ANDREA M	21490 MAPLE ST	\$28.00
376052011-7	ALCORN LOUIE P	21496 MAPLE ST	\$28.00
376052012-8	MILLER HEDWIG M	21502 MAPLE ST	\$28.00
376052013-9	ADRIANO BONNIE D	32535 CENTRAL ST	\$28.00
376052014-0	ACOSTA ERICA	NO SITUS ADDRESS ON FILE	\$28.00
376052015-1	ACOSTA ERICA	NO SITUS ADDRESS ON FILE	\$28.00
376052016-2	ACOSTA ERICA	32575 CENTRAL ST	\$28.00
376053001-1	RODRIGUEZ SEBASTIAN G	21459 MAPLE ST	\$28.00
376053002-2	SMITH CHRISTOPHER BROOKE	21471 MAPLE ST	\$28.00
376053003-3	ROJAS VIRGILIA	21481 MAPLE ST	\$28.00
376053004-4	GARCIA RICARDO O	21487 MAPLE ST	\$28.00
376053005-5	MARCH MARK P	21493 MAPLE ST	\$28.00
376053006-6	LEAVITT ERIC J	21501 MAPLE ST	\$28.00
376053007-7	TRUJILLO ALEX	21511 MAPLE ST	\$28.00
376053008-8	WATSON DOROTHY L	32609 CENTRAL ST	\$28.00
376053009-9	BARROSO GABRIEL	32621 CENTRAL ST	\$28.00
376053010-9	MARTINEZ MIGUEL	32623 CENTRAL ST	\$28.00
376053011-0	GUTIERREZ FRANK	21450 ILLINOIS ST	\$28.00
376053012-1	MARTINEZ CARLOS AYALA	21466 ILLINOIS ST	\$28.00
376053013-2	MALDONADO NANCY	21480 ILLINOIS ST	\$28.00
376053014-3	MENDOZA ADAN ANGUIANO	21488 ILLINOIS ST	\$28.00
376053015-4	VANDERVELDE STEPHAN R	21494 ILLINOIS ST	\$28.00
376053016-5	TOVAR EMILIO JIMENEZ	21500 ILLINOIS ST	\$28.00
376053017-6	BANUET JOEL	21510 ILLINOIS ST	\$28.00
376053018-7	MIRACLE JAMES A	32629 CENTRAL ST	\$28.00
376053019-8	SLIKKER BENJAMIN RUSSELL	32627 CENTRAL ST	\$28.00
376054001-4	BERNAL SERGIO	21341 MAPLE ST	\$28.00
376054002-5	FIORI BRANDON ANTHONY	21353 MAPLE ST	\$28.00
376054003-6	NICKELL WAYNE	21371 MAPLE ST	\$28.00
376054004-7	MARTINEZ VICTOR MAYOLO LITA	21389 MAPLE ST	\$28.00
376054005-8	GIBBS BRIAN ALFRED	21405 MAPLE ST	\$28.00
376054006-9	BRANSON ROBERT	21421 MAPLE ST	\$28.00
376054007-0	HAMPTON CHARLES V	21439 MAPLE ST	\$28.00
376054008-1	THEAV SOKEA	32600 GRUWELL ST	\$28.00
376054009-2	CLEMENSON CHRIS J	32620 GRUWELL ST	\$28.00
376054010-2	SHEA STEPHEN D	21362 ILLINOIS ST	\$28.00
376054011-3	OWEN NORMA M	21382 ILLINOIS ST	\$28.00
376054012-4	SHOBE JOSEPH E	21396 ILLINOIS ST	\$28.00
376054013-5	MEO BYRON	21410 ILLINOIS ST	\$28.00
376054014-6	MEO BYRON A	21430 ILLINOIS ST	\$33.00
376060005-7	PAGAN FAMILY TRUST	21427 COMO ST	\$28.00
376060006-8	MARSHALL EDWARD E	21489 COMO ST	\$28.00
376060007-9	REDHAWK REALITY HOLDINGS	21545 COMO ST	\$28.00
376060009-1	LY JANA	32275 CENTRAL ST	\$28.00
376060014-5	HAMARA	NO SITUS ADDRESS ON FILE	\$33.00
376060015-6	HAMARA	NO SITUS ADDRESS ON FILE	\$28.00
376060018-9	HAMARA	NO SITUS ADDRESS ON FILE	\$28.00
376060022-2	SKINNER RICHARD S	21405 COMO ST	\$28.00
376060028-8	OSE DENNIS	NO SITUS ADDRESS ON FILE	\$28.00
376060029-9	OSE DENNIS	21391 COMO ST	\$28.00
376060030-9	EASTERN MUNICIPAL WATER DIST	NO SITUS ADDRESS ON FILE	\$28.00
376070001-4	ALMA VICTOR MANUEL	22268 BLACK BEAUTY TR	\$28.00

APN	OWNER NAME	SITUS ADDRESS	2017 LEVY AMOUNT ⁽¹⁾
376070002-5	MATTESON LARRY	22290 BLACK BEAUTY TR	\$28.00
376070003-6	SCHNEIDER ROBERT FRANK	22316 BLACK BEAUTY TR	\$28.00
376070004-7	CLARKE ADAM J	22338 BLACK BEAUTY TR	\$28.00
376070005-8	KORBETT JEFF H	22362 BLACK BEAUTY TR	\$28.00
376070006-9	BRADSHAW MICHAEL W	22388 BLACK BEAUTY TR	\$28.00
376070007-0	HELLER GARRETT J	22406 BLACK BEAUTY TR	\$28.00
376070008-1	PARKER LYLE W	22414 BLACK BEAUTY TR	\$28.00
376070009-2	WRIGHT DERIC J	22415 BLACK BEAUTY TR	\$28.00
376070010-2	PASQUALETTO RICHARD	22405 BLACK BEAUTY TR	\$28.00
376070011-3	VEGA SALVADOR CAMACHO	22387 BLACK BEAUTY TR	\$28.00
376070012-4	SAPIA MONIQUE	22363 BLACK BEAUTY TR	\$28.00
376070013-5	ADAMS AMANDA	22337 BLACK BEAUTY TR	\$28.00
376070014-6	RASMUSSON DORA G	22315 BLACK BEAUTY TR	\$28.00
376070015-7	RUSSI BARTELLO C	22287 BLACK BEAUTY TR	\$28.00
376070016-8	SLAGLE CHARLES M	22265 BLACK BEAUTY TR	\$28.00
376070017-9	HONEYCUTT JOANN BONNER	32010 GRUWELL ST	\$28.00
376070018-0	PFTECHER STEPHEN D	32030 GRUWELL ST	\$28.00
376070019-1	NELSON WILLIE	32050 GRUWELL ST	\$28.00
376070020-1	GARNETT ERROL	21344 COMO ST	\$28.00
376070021-2	DEJESUS APOLINAR	21380 COMO ST	\$28.00
376070022-3	AMERMAN DONALD L	21360 COMO ST	\$28.00
376070023-4	MYERS BRETT	32055 DESERET CT	\$28.00
376070024-5	BORGES WILLIAM ARTHUR	32050 DESERET CT	\$33.00
376070025-6	KEMMIS QUINCY JAMES	32045 DESERET CT	\$28.00
376070026-7	CRIPPEN STANLEY G	32044 DESERET CT	\$28.00
376070027-8	KUMAR RAJ	32031 CENTRAL ST	\$28.00
376080001-5	ANDRE WILLARD E	22271 BAXTER RD	\$28.00
376080002-6	KAPLAN JOHN E	22291 BAXTER RD	\$28.00
376080003-7	ABURTO RUBEN S	31926 GRUWELL ST	\$28.00
376080004-8	LUQUE GUSTAVO	31941 PONYCART TURN	\$28.00
376080005-9	WATAMURA RODNEY	31939 PONY CART TURN	\$28.00
376080006-0	ESPINOZA THOMAS H	21332 SILVER SPUR LN	\$28.00
376080007-1	MASSEY GRACE MARGUERITE	31945 PONY CART TURN	\$28.00
376080008-2	GREINER WILLIAM	31944 PONYCART TURN	\$28.00
376080009-3	HERNANDEZ ALFREDO	21491 WILD STALLION LN	\$28.00
376080010-3	ROGERS CARNELL	21500 WILD STALLION LN	\$28.00
376080011-4	HERAS ARTURO C	21370 SILVER SPUR LN	\$28.00
376080012-5	NELSON E SCOTT	21388 SILVER SPUR LN	\$28.00
376080013-6	MATTINGLEY TERESA	21501 WILD STALLION LN	\$28.00
376080014-7	MCHENRY WALTER N	21530 WILD STALLION LN	\$28.00
376080015-8	BEAVERS RICKY L	21418 SILVER SPUR LN	\$28.00
376080016-9	ROHLIN KARL W	21513 WILD STALLION LN	\$28.00
376080017-0	GRAHAM JACK DART	21335 SILVER SPUR LN	\$28.00
376080018-1	COOPER MARK A	21355 SILVER SPUR LN	\$28.00
376080019-2	MARASCO JACK N	21373 SILVER SPUR LN	\$28.00
376080020-2	CASTRO TITO	21393 SILVER SPUR LN	\$28.00
376080021-3	GALEA CHARLES	21411 SILVER SPUR LN	\$28.00
376080022-4	COLYER BRUCE E	21523 WILD STALLION LN	\$28.00
376080023-5	SLIFFE BARBARA ANN	21535 WILD STALLION LN	\$28.00
376080024-6	MORFORD JASON D	21545 WILD STALLION LN	\$28.00
376090001-6	NAHRSTADT KAREN L	35020 ORANGE ST	\$28.00
376090002-7	GOODWIN ROBERT C	31935 CASH LN	\$28.00
376090003-8	NISSSEN TONY L	31953 CASH LN	\$28.00
376090004-9	COSTERBAAN CORNELIS	31979 CASH LN	\$28.00
376090005-0	GERHARDT JOSEPH W	31987 CASH LN	\$28.00
376090006-1	NELSON NORMAN W	22225 BAXTER RD	\$28.00
376090007-2	MILLER PAUL D	31940 CASH LN	\$28.00
376090008-3	ORTON GEOFFREY D C	31960 CASH LN	\$28.00
376090009-4	BROWER ROBERT L	31980 CASH LN	\$28.00

APN	OWNER NAME	SITUS ADDRESS	2017 LEVY AMOUNT ⁽¹⁾
376090010-4	BECK MELVIN T	31901 GRUWELL ST	\$28.00
376090011-5	HAWKINS MICHAEL J	31941 GRUWELL ST	\$28.00
376090012-6	NAVARRO RAUL L	31961 GRUWELL ST	\$28.00
376090013-7	DOTY PHYLLIS Y	31981 GRUWELL ST	\$28.00
376101001-9	GLASSMAN MIREILLE	21575 GRAND AVE	\$28.00
376101002-0	SKROCH ASHLEY	21587 GRAND AVE	\$28.00
376101003-1	VALENZUELA JOSE L	21597 GRAND AVE	\$28.00
376101004-2	FEDERAL HOME LOAN MORTGAGE CORP	NO SITUS ADDRESS ON FILE	\$33.00
376101005-3	NADROUS ESAM	NO SITUS ADDRESS ON FILE	\$28.00
376101006-4	GLENN JESSICA C	21605 GRAND AVE	\$28.00
376101007-5	CARRILLO KRISTA	NO SITUS ADDRESS ON FILE	\$28.00
376101008-6	CARRILLO KRISTA	21615 GRAND AVE	\$28.00
376101009-7	TORREZ JOSE	21635 GRAND AVE	\$28.00
376101010-7	NADROUS ESAM	33065 PENROSE ST	\$28.00
376102001-2	PEREZ RICHARD JAMES	21655 GRAND AVE	\$28.00
376102002-3	ANDERSON RODNEY L	21697 GRAND AVE	\$28.00
376102003-4	JOHNSTON TERRY L	21725 GRAND AVE	\$28.00
376102004-5	ARBUCKLE GEORGE D	NO SITUS ADDRESS ON FILE	\$28.00
376102006-7	WHITLOCK ROBERT R	33090 PENROSE ST	\$28.00
376111001-0	MAGANA JOSE ALFREDO	32836 CENTRAL ST	\$28.00
376111002-1	SCOTT MARVIN L	32850 CENTRAL AVE	\$28.00
376111003-2	WOLFE CLARK S	32858 CENTRAL ST	\$28.00
376111004-3	RAMIREZ RUBEN G	21579 DUNN ST	\$28.00
376111005-4	RESENDIZ JUAN A	21585 DUNN ST	\$28.00
376111006-5	CABRERA OSCAR E	21601 DUNN ST	\$28.00
376111007-6	MILLER DAVID F	21607 DUNN ST	\$28.00
376111008-7	RACINE RENTALS	21615 DUNN ST	\$28.00
376111009-8	RAMIREZ RUBEN	21621 DUNN ST	\$28.00
376111010-8	RAMIREZ RUBEN	NO SITUS ADDRESS ON FILE	\$28.00
376111011-9	BOTELLO ELIONEL	21643 DUNN ST	\$33.00
376111012-0	PARKER JAMES D	32886 CENTRAL ST	\$28.00
376111013-1	NICKOL JOHN R	32888 CENTRAL ST	\$28.00
376111014-2	WOOLEY JERRY L	32890 CENTRAL ST	\$28.00
376111015-3	ABEYRATNE BRIAN	21574 PECAN ST	\$28.00
376111016-4	ABEYRATNE BRIAN	NO SITUS ADDRESS ON FILE	\$28.00
376111017-5	C&M HALL PROP	NO SITUS ADDRESS ON FILE	\$28.00
376111018-6	C&M HALL PROP	21600 PECAN ST	\$28.00
376111019-7	RAY GREGORY E	21610 PECAN ST	\$28.00
376111020-7	RAY GREGORY E	21614 PECAN ST	\$28.00
376111022-9	BENTLEY RHONDA L	21636 PECAN ST	\$28.00
376111023-0	WILSON ZACHARY S	21644 PECAN ST	\$28.00
376111024-1	LAKS DAVID A	21620 PECAN ST	\$28.00
376111025-2	DOWNING VICTORIA E	NO SITUS ADDRESS ON FILE	\$28.00
376112001-3	OHANLON HELEN W	NO SITUS ADDRESS ON FILE	\$28.00
376112002-4	JIMENEZ RAUL H	21667 DUNN ST	\$28.00
376112003-5	RUIZ ADRIANA	21675 DUNN ST	\$28.00
376112004-6	PETERSON KEITH ARTHUR	21683 DUNN ST	\$28.00
376112005-7	MANKE MARK S	21691 DUNN ST	\$28.00
376112006-8	KARLAN ENTERPRISES INC	21699 DUNN ST	\$28.00
376112007-9	CRAVENS RODNEY A	21707 DUNN ST	\$28.00
376112008-0	KARLAN ENTERPRISES INC	21715 DUNN ST	\$28.00
376112009-1	IVERSON EDWARD NORTHEY	21723 DUNN ST	\$28.00
376112010-1	CARLON ELVIA R	21731 DUNN ST	\$28.00
376112011-2	PHILLIPS ROBERT R	21739 DUNN ST	\$28.00
376112012-3	BERTUCO KRISTINE	21745 DUNN ST	\$28.00
376112013-4	GARCIA LUCIO	21650 PECAN ST	\$28.00
376112014-5	OSE KELSEY PATRICK	21688 PECAN ST	\$28.00
376112015-6	VANDORN ERNEST EDWARD	21676 PECAN ST	\$28.00
376112016-7	SEGUNDO ROBERTO	21684 PECAN ST	\$28.00

APN	OWNER NAME	SITUS ADDRESS	2017 LEVY AMOUNT ⁽¹⁾
376112017-8	MCCLAIN TYE LAWRENCE	21692 PECAN ST	\$28.00
376112018-9	TOWNE MELVIN L	21700 PECAN ST	\$28.00
376112019-0	BARBER DAVID H	21710 PECAN ST	\$28.00
376112020-0	ZARAGOZA JOSE D	21716 PECAN ST	\$28.00
376112021-1	PEREZ JOSE JAVIER	21724 PECAN ST	\$28.00
376112022-2	LINARES GILBERT	21734 PECAN ST	\$28.00
376112023-3	JUAREZ ANGEL DE JESUS	21740 PECAN ST	\$28.00
376112024-4	JENNINGS KELLY	21750 PECAN ST	\$28.00
376113001-6	HARDMAN TERRY F	32910 CENTRAL AVE	\$28.00
376113002-7	ARREOLA FELIX	32924 CENTRAL AVE	\$28.00
376113003-8	HERNANDEZ VENANCIO LEAL	32940 CENTRAL ST	\$28.00
376113004-9	CESSNA JEFFERY A	21575 PECAN ST	\$33.00
376113005-0	WEED TOD D	21585 PECAN ST	\$28.00
376113006-1	WOODY LAWRENCE F	21595 PECAN ST	\$28.00
376113007-2	CROCKER JESSE	21607 PECAN ST	\$28.00
376113008-3	DOWNING ALAN B	21621 PECAN ST	\$28.00
376113009-4	DOWNING ALAN B	21629 PECAN ST	\$28.00
376113010-4	BUFORD TANYA R	21637 PECAN ST	\$28.00
376113011-5	SANCHEZ ALFREDO CASTILLO	21645 PECAN ST	\$28.00
376113013-7	CAMBERO GEORGE	21578 GRAND AVE	\$28.00
376113014-8	CAMBERO GEORGE S	21584 GRAND AVE	\$28.00
376113015-9	NIDETZ ROBERT A	21604 GRAND AVE	\$28.00
376113016-0	DEJONG HERMAN	21610 GRAND AVE	\$28.00
376113017-1	KOGA WAYNE A	21620 GRAND AVE	\$28.00
376113018-2	CASILLAS RAMON	21630 GRAND AVE	\$33.00
376113019-3	HOLLIDAY DAVID BRIAN	21638 GRAND AVE	\$28.00
376113020-3	FERNANDEZ MANUEL D	21646 GRAND AVE	\$33.00
376113021-4	LICON DAGOBERTO	32986 CENTRAL ST	\$28.00
376114001-9	ARELLANO R	32920 PECAN ST	\$28.00
376114002-0	MARTINEZ RAMON	21665 PECAN ST	\$28.00
376114003-1	JIMENEZ JUAN	21677 PECAN ST	\$28.00
376114004-2	RIVERA MARTINA	21685 PECAN ST	\$28.00
376114005-3	FARLEY CAREN DIAN	21693 PECAN ST	\$28.00
376114006-4	FLORES MANUEL A	21705 PECAN ST	\$28.00
376114007-5	KUHN MARGRIT	21715 PECAN ST	\$28.00
376114008-6	DELGADILLO JOSE DEJESUS	21721 PECAN ST	\$28.00
376114009-7	HUSKEY RAY	21729 PECAN ST	\$28.00
376114010-7	SZEIBERT DOROTHEA J	21735 PECAN ST	\$28.00
376114011-8	DOWNING ALAN B	21741 PECAN ST	\$28.00
376114012-9	BIESER DAVID	21751 PECAN ST	\$28.00
376114013-0	FERNANDEZ MANNY D	21664 GRAND AVE	\$28.00
376114014-1	LAPENSEE DENNIS C	21672 GRAND AVE	\$28.00
376114015-2	FERNANDEZ MANNY D	21678 GRAND AVE	\$28.00
376114016-3	FERNANDEZ SHARON PATRICIA	21688 GRAND AVE	\$28.00
376114017-4	FERNANDEZ SHARON PATRICIA	21696 GRAND AVE	\$28.00
376114018-5	PETTY LINN D	21708 GRAND AVE	\$28.00
376114019-6	HERNANDEZ VENANCIO LEAL	21714 GRAND AVE	\$28.00
376114020-6	ROMERO GABINO	21722 GRAND AVE	\$33.00
376114021-7	SANDOVAL LEOVARDO AGUILAR	21728 GRAND AVE	\$28.00
376114022-8	STOWE MARTHA L	21736 GRAND AVE	\$28.00
376114023-9	RAMIREZ JUAN	21742 GRAND AVE	\$33.00
376114024-0	BENNETT RAYMA JEAN	21752 GRAND AVE	\$33.00
376121001-1	BONFIELD DAN	32760 CENTRAL ST	\$28.00
376121002-2	SOLIS ERNESTO	32772 CENTRAL AVE	\$28.00
376121003-3	PETRUS SHIRLEY K	32794 CENTRAL ST	\$28.00
376121004-4	WILLIAMS RICHARD S	32808 CENTRAL ST	\$28.00
376121005-5	SERRATOS JOSE J GAYTAN	32880 CENTRAL ST	\$28.00
376121006-6	FINK BETTY L	21581 DARBY ST	\$28.00
376121007-7	REYES MARTHA A	21585 DARBY ST	\$28.00

APN	OWNER NAME	SITUS ADDRESS	2017 LEVY AMOUNT ⁽¹⁾
376121008-8	SIMS NANCY ANN	21591 DARBY ST	\$28.00
376121009-9	TORRES ESAUN	21607 DARBY ST	\$28.00
376121010-9	TORRES JOSE ARREOLA	21615 DARBY ST	\$28.00
376121011-0	JENNINGS BEATRICE J	21621 DARBY ST	\$28.00
376121012-1	KEATING FRANCIS G	21629 DARBY ST	\$28.00
376121013-2	TORRES FRANCISCO S	21635 DARBY ST	\$33.00
376121014-3	MEDINA HERLINDA T	21645 DARBY ST	\$28.00
376121015-4	TORRES JOSE	21580 DUNN ST	\$33.00
376121016-5	BINGHAM KATHLEEN	NO SITUS ADDRESS ON FILE	\$28.00
376121017-6	RESENDIZ JUAN	21600 DUNN ST	\$28.00
376121018-7	TRUJILLO LUPE	21606 DUNN ST	\$28.00
376121019-8	WILLIAMS ALLEN C	21614 DUNN ST	\$28.00
376121020-8	CESSNA FREDERICK J	21620 DUNN ST	\$28.00
376121021-9	MENDEZ JAIME J	21630 DUNN ST	\$28.00
376121022-0	MEDINA HERLINDA T	NO SITUS ADDRESS ON FILE	\$28.00
376121023-1	ELLIS WILLIAM	21644 DUNN ST	\$28.00
376122001-4	BAUTISTA ELIZABETH	21671 DARBY ST	\$28.00
376122002-5	AGUILAR DESIREE	21681 DARBY ST	\$28.00
376122003-6	DESROCHERS DANG THI	21691 DARBY ST	\$28.00
376122004-7	ONE MOBILE LAND	21701 DARBY ST	\$28.00
376122005-8	ANNET ENTERPRISES INC	21709 DARBY ST	\$28.00
376122006-9	GARCIA RUBEN C	21717 DARBY ST	\$28.00
376122007-0	YATES ESTELLA A	21739 DARBY ST	\$28.00
376122008-1	CONAWAY JOHN H	21743 DARBY ST	\$28.00
376122009-2	CHAPMAN ADAM	21751 DARBY ST	\$28.00
376122010-2	MOOR LUZ	21757 DARBY ST	\$28.00
376122011-3	BROWNSON SCOTT	21660 DUNN ST	\$28.00
376122012-4	TREJO LUIS AURELIA	21680 DUNN ST	\$28.00
376122013-5	CASTILLO ARMANDO	21684 DUNN ST	\$28.00
376122014-6	LAPOINTE FRANCES D	21690 DUNN ST	\$28.00
376122015-7	MCCULLAH JERRY	21704 DUNN ST	\$28.00
376122016-8	WALKER NORMAN R	21708 DUNN ST	\$28.00
376122017-9	BERMUDEZ MARTIN	21714 DUNN ST	\$28.00
376122018-0	ASCHTGEN DEWAIN M	21720 DUNN ST	\$28.00
376122019-1	ALEXOPOULOS DIMITRIOS A IOANNA	21730 DUNN ST	\$28.00
376122020-1	HORVATH MARGIT	21744 DUNN ST	\$28.00
376122021-2	CALDERON LUIS NELSON M	21750 DUNN ST	\$28.00
376122022-3	ZARAGOZA FELIPE	21758 DUNN ST	\$28.00
376131001-2	RIVERA JOSE	32638 CENTRAL ST	\$28.00
376131002-3	TRUJILLO MARIA ARACELI V	32646 CENTRAL AVE	\$28.00
376131003-4	TRUJILLO MARIA ARACELI V	NO SITUS ADDRESS ON FILE	\$28.00
376131004-5	CHAMPION MARIA R REVOCABLE LIVING TRUST	21520 FRONT ST	\$28.00
376131005-6	ALEMAN MARTIN	21581 ILLINOIS ST	\$28.00
376131006-7	MADRIGAL PAULINO	21595 ILLINOIS ST	\$28.00
376131007-8	RAMIREZ VICTORIANO	21601 ILLINOIS ST	\$28.00
376131008-9	FOLSTAD JOEL W	21611 ILLINOIS ST	\$28.00
376131009-0	CASTILLO JOSUE	21623 ILLINOIS ST	\$28.00
376131010-0	JAMISON VIOLA G	21645 ILLINOIS ST	\$28.00
376131011-1	MANNEH SAMAN ABU	21588 FRONT ST	\$28.00
376131012-2	COSTIN THOMAS	21600 FRONT ST	\$28.00
376131013-3	MANNEH SAMAN ABU	21608 FRONT ST	\$28.00
376131014-4	LEMIEUX LINDA G	21614 FRONT ST	\$28.00
376131015-5	KING INGE M	21620 FRONT ST	\$28.00
376131016-6	ARIAS ARMANDO	21628 FRONT ST	\$28.00
376131019-9	SZABO DALE E	NO SITUS ADDRESS ON FILE	\$28.00
376132001-5	MORALEZ ENTERPRISES	21615 FRONT ST	\$33.00
376132004-8	SOLIS JOSE L	32720 CENTRAL AVE	\$28.00
376132005-9	PONCE ARTURO	32740 CENTRAL ST	\$28.00
376132006-0	MCCLANAHAN WILLIAM E	21570 DARBY ST	\$28.00

APN	OWNER NAME	SITUS ADDRESS	2017 LEVY AMOUNT ⁽¹⁾
376132007-1	RUSH VIOLET JOYCE	21590 DARBY ST	\$28.00
376132008-2	RAMIREZ RUBEN G	21608 DARBY ST	\$28.00
376132009-3	ZEPEDA JOHNNY JUNIOR	21610 DARBY ST	\$28.00
376132010-3	YOKUM CARLIN M	21620 DARBY ST	\$28.00
376132011-4	HAMILTON STEVE	21630 DARBY ST	\$28.00
376132017-0	GOSS TIMOTHY C	21680 DARBY ST	\$28.00
376132018-1	GOSS TIMOTHY CHARLES	21694 DARBY ST	\$28.00
376132020-2	PENA PETER P	21712 DARBY ST	\$28.00
376132021-3	SANTOS CATALINO	21720 DARBY ST	\$28.00
376132023-5	PENA PETER P	21746 DARBY ST	\$28.00
376132024-6	AYALA BLANCA L	21756 DARBY ST	\$33.00
376132025-7	FORD SANDRA L	21726 DARBY ST	\$28.00
376132026-8	ALEGRIA MANUEL	21736 DARBY ST	\$28.00
376132027-9	BACKEN RONALD R	21650 DARBY ST	\$28.00
376132028-0	DERAS JUAN AVALOS	21670 DARBY ST	\$28.00
376132029-1	PAEZ SEGILFREDO	32700 CENTRAL AVE	\$28.00
376132031-2	OLIVER DOREEN	21700 DARBY ST	\$28.00
376132032-3	S B DEV INC	NO SITUS ADDRESS ON FILE	\$28.00
376132033-4	BUNDY KATHLEEN ANN	NO SITUS ADDRESS ON FILE	\$28.00
376132034-5	BUNDY KATHLEEN ANN	32729 PENROSE ST	\$28.00
376142001-6	LEGRO MELINDA	21709 PALOMAR ST	\$28.00
376150001-1	SCHUYLER MONTRASIER	32360 CENTRAL AVE	\$28.00
376150002-2	ROUND UP LAND & CATTLE	32370 CENTRAL ST	\$28.00
376150003-3	ROUND UP LAND & CATTLE	NO SITUS ADDRESS ON FILE	\$28.00
376150004-4	TEMESCAL TERRA	NO SITUS ADDRESS ON FILE	\$28.00
376150005-5	MERCADO SARA RAMIREZ	21564 PALOMAR ST	\$28.00
376150007-7	ROUND UP LAND & CATTLE	NO SITUS ADDRESS ON FILE	\$28.00
376150008-8	LAKS DAVID ALLEN	32385 PENROSE ST	\$28.00
376150009-9	GONZALEZ JOSE	NO SITUS ADDRESS ON FILE	\$28.00
376150010-9	AYALA SAUL	21618 PALOMAR ST	\$33.00
376150011-0	MCCANNA DELORES DARLENE ESTATE OF	32425 PENROSE ST	\$33.00
376150012-1	SON THUC DANG	32404 PENROSE ST	\$28.00
376150013-2	AYALA SAUL	32465 PENROSE ST	\$33.00
376150014-3	AYALA SAUL	NO SITUS ADDRESS ON FILE	\$28.00
376150015-4	TACO A S	32470 PENROSE ST	\$33.00
376150016-5	GOMEZ GUILLERMO	21660 PALOMAR ST	\$28.00
376160001-2	DICKSON GLORIA	32160 CENTRAL AVE	\$33.00
376160002-3	PATTISON WILLIAM B	21605 COMO ST	\$28.00
376160003-4	FLINSPACH JOHN C	21615 COMO ST	\$28.00
376160004-5	BRUNSTING CALVIN H	21705 COMO ST	\$28.00
376160005-6	MIER JOHN A	32200 CENTRAL AVE	\$28.00
376160006-7	BALTAZAR RAMON	32240 CENTRAL ST	\$28.00
376160007-8	MOLINA KEVIN G	21590 INDIANA ST	\$28.00
376160009-0	YOUNG MARCUS HARVEY	32260 CENTRAL ST	\$28.00
376160010-0	WALDER TERRY A	32280 CENTRAL ST	\$28.00
376160011-1	MARCH MARK P	21605 INDIANA ST	\$28.00
376160012-2	QUAYLE JAMES T	21615 INDIANA ST	\$28.00
376160013-3	BELLIVEAU WILLIAM F	21645 INDIANA ST	\$28.00
376160014-4	CURCIO JOSEPH R	21705 INDIANA ST	\$28.00
376160015-5	WILSON RAYMOND LAWRENCE	32300 CENTRAL ST	\$28.00
376160016-6	BREHM RONALD	21590 CEDAR ST	\$28.00
376160017-7	FITZPATRICK JAMES MARSHALL	21600 CEDAR ST	\$28.00
376160018-8	REEVES ROBERT JOHN	21630 CEDAR ST	\$33.00
376160019-9	DYKSTRA JO ANN	21700 CEDAR ST	\$28.00
376160020-9	THRALLS WILLIAM CRAIG	32325 S. PASADENA ST	\$28.00
376160021-0	THRALLS WILLIAM CRAIG	32325 PASADENA ST	\$28.00
376160023-2	ALFARO MARGARITO	26185 COMO ST	\$33.00
376160024-3	DONAHUE ROBERT	21610 INDIANA ST	\$28.00
376160025-4	CLARK JEFFREY R	21640 INDIANA ST	\$28.00

APN	OWNER NAME	SITUS ADDRESS	2017 LEVY AMOUNT ⁽¹⁾
376160026-5	MCDOWELL PATRICK K	32315 PENROSE ST	\$28.00
376170001-3	KUMAR RAJ	NO SITUS ADDRESS ON FILE	\$28.00
376170002-4	KUMAR RAJ	31950 CENTRAL ST	\$28.00
376170003-5	BARRAZA OMAR	NO SITUS ADDRESS ON FILE	\$28.00
376170004-6	MARLOW STEVEN ANTHONY	32077 DILLON CIR	\$28.00
376170005-7	CLEVELAND DIANE	32099 DILLON CIR	\$28.00
376170006-8	WHITEHEAD STEVEN C	32121 DILLON CIR	\$28.00
376170007-9	JOHNSON ALAN L	32080 DILLON CIR	\$28.00
376170008-0	WELLS CHARLES EVERETT	32100 DILLON CIR	\$28.00
376170009-1	DOAK GERALD R	32120 DILLON CIR	\$28.00
376170010-1	HAMM WILLIAM LLOYD	NO SITUS ADDRESS ON FILE	\$28.00
376170011-2	HAMM WILLIAM LLOYD	21720 COMO ST	\$28.00
376170012-3	GOODWIN ROBERT	21740 COMO ST	\$28.00
376170013-4	SAKALA MARY ANN	21750 COMO ST	\$28.00
376180001-4	OWEN DEVEN	22375 BAXTER RD	\$28.00
376180002-5	BEARDSLEY DAVID JAMES	22425 BAXTER RD	\$28.00
376180003-6	PUGA RICHARD	22445 BAXTER RD	\$28.00
376180004-7	STEFFEN DIRK	22475 BAXTER RD	\$28.00
376180006-9	BAXTER CENTRAL LTD PARTNERSHIP	NO SITUS ADDRESS ON FILE	\$28.00
376180007-0	ABBOTT ALBERT H	NO SITUS ADDRESS ON FILE	\$28.00
376180008-1	ABBOTT ALBERT H	NO SITUS ADDRESS ON FILE	\$28.00
376180010-2	CALIFORNIA LUTHERAN HIGH SCHOOL ASSN	31970 CENTRAL AVE	\$28.00
376180012-4	ROUND UP LAND & CATTLE	31705 CENTRAL AVE	\$28.00
376190001-5	GIERSON EUGENE D	NO SITUS ADDRESS ON FILE	\$28.00
376190002-6	BAXTER CENTRAL LTD PARTNERSHIP	NO SITUS ADDRESS ON FILE	\$28.00
376201001-8	TUCKER DANNY W	22626 HUNWUT DR	\$28.00
376201002-9	GREER DARRELL R	22640 HUNWUT DR	\$28.00
376201003-0	ROSIL NELSON O	22654 HUNWUT DR	\$28.00
376201004-1	STARK MAX	22668 HUNWUT DR	\$28.00
376201005-2	LUJAN ALEXANDER D	35161 UNGA CIR	\$28.00
376201006-3	LARCH JOHN A	35151 UNGA CIR	\$28.00
376201007-4	RAMOS HECTOR MANUEL	35141 UNGA CIR	\$28.00
376201008-5	KWAN SUN CHUEN	35127 UNGA CIR	\$28.00
376201009-6	KINGSTON PAUL G	35130 UNGA CIR	\$28.00
376201010-6	DETMERS SCOTT M	35142 UNGA CIR	\$28.00
376201011-7	BROWER JESSA M	35145 AWA CIR	\$28.00
376201012-8	SWANSON BEAU C	35133 AWA CIR	\$28.00
376201013-9	LOYA DIANA	35132 AWA CIR	\$28.00
376201014-0	VESNESKI SHERRI	35144 AWA CIR	\$28.00
376201015-1	CROWL MICHAEL R	35161 PASHAL PL	\$28.00
376201016-2	MORABITO JOSEPH S	35154 UNGA CIR	\$28.00
376201017-3	BIGELOW STEVEN R	35157 AWA CIR	\$28.00
376201018-4	HAMER PAUL G	35156 AWA CIR	\$28.00
376201019-5	GARMASH GENADIY	35175 PASHAL PL	\$28.00
376201020-5	CAH 2014 1 BORROWER	35189 PASHAL PL	\$28.00
376202001-1	ROMANEK RONALD DAVID	22655 HUNWUT DR	\$33.00
376202002-2	AGUAYO JOSE M	22669 HUNWUT DR	\$28.00
376202003-3	BOWMAN DANIEL M	22679 HUNWUT DR	\$28.00
376202004-4	CAH 2014 1 BORROWER	22687 HUNWUT DR	\$28.00
376202005-5	PATTERSON DENNIS R	22695 HUNWUT DR	\$28.00
376202006-6	ROGEL RAUL E	22705 HUNWUT DR	\$28.00
376202007-7	HOWELL JEFFREY G	22713 HUNWUT DR	\$28.00
376202008-8	PEREZ GUILLERMO S	22723 HUNWUT DR	\$28.00
376202009-9	EQUITY TRUST CO	22731 HUNWUT DR	\$28.00
376202010-9	OAKES STEVEN P	22741 HUNWUT DR	\$28.00
376202011-0	ROBINSON ANGELO	22625 HUNWUT DR	\$28.00
376202012-1	DURAN ANDREW C	22638 CERVERA RD	\$28.00
376202013-2	DIAZ RUBEN	22652 CERVERA RD	\$28.00
376202014-3	CAMPBELL EMILY AVILA	22664 CERVERA RD	\$28.00

APN	OWNER NAME	SITUS ADDRESS	2017 LEVY AMOUNT ⁽¹⁾
376202015-4	MATTHEWS ROBERT	22678 CERVERA RD	\$28.00
376202016-5	GREEN VERNELE	22690 CERVERA RD	\$28.00
376202017-6	MAGANA JENNIFER	22704 CERVERA RD	\$28.00
376202018-7	NICHOLS QUADRE DECHANT	22716 CERVERA RD	\$28.00
376202019-8	DANAHY JONATHAN L	22728 CERVERA RD	\$28.00
376202020-8	SPRINGER CHARLOTTE M	22742 CERVERA RD	\$28.00
376211001-9	MOONEY PHILIP W	35063 PASHAL PL	\$28.00
376211002-0	ROWLEY JAMES M	35064 MOMAT AVE	\$28.00
376211003-1	GOERL GREGORY G	35070 MOMAT AVE	\$28.00
376211004-2	VALDERRAMA JAIRO A	35076 MOMAT AVE	\$33.00
376211005-3	LINDEN AMY	35082 MOMAT AVE	\$28.00
376211006-4	MARTINEZ OMAR	35088 MOMAT AVE	\$28.00
376211007-5	SHIVELY CHAD J	35094 MOMAT AVE	\$28.00
376211008-6	MAGANA RAFAEL O	35100 MOMAT AVE	\$28.00
376211009-7	RIHA MATTHEW	35106 MOMAT AVE	\$28.00
376211010-7	BELL DARLENE L	35112 MOMAT AVE	\$28.00
376211011-8	HICKMAN DON E	35122 MOMAT AVE	\$28.00
376211012-9	SCOTT MICHAEL D	35132 MOMAT AVE	\$28.00
376211013-0	DAVIS BONNIE J	35142 MOMAT AVE	\$28.00
376211014-1	SCHULTZ JOHN J	35152 MOMAT AVE	\$28.00
376211015-2	TYAU DARREN	35162 MOMAT AVE	\$28.00
376211016-3	BARRERA SHEILA	35172 MOMAT AVE	\$28.00
376211017-4	35182 MOMAT AVE TRUST	35182 MOMAT AVE	\$28.00
376211018-5	ALCALA DANIEL	35192 MOMAT AVE	\$28.00
376211019-6	ONTIVEROS HENRY R	35077 PASHAL PL	\$28.00
376211020-6	WILHELM BRADLEY T	35091 PASHAL PL	\$28.00
376211021-7	CORONA ABEL	35105 PASHAL PL	\$28.00
376211022-8	THOMAS KENNETH R	35119 PASHAL PL	\$28.00
376211023-9	CHASTAIN KRISTIE	35133 PASHAL PL	\$28.00
376211024-0	CHRISTIANSEN ROSALBA	35147 PASHAL PL	\$28.00
376212001-2	MARTINEZ MANUEL	35071 MOMAT AVE	\$28.00
376212002-3	HALE WILLIAM L	35077 MOMAT AVE	\$28.00
376212003-4	DAVIES CRESS BETH L	35083 MOMAT AVE	\$28.00
376212004-5	ORTEGA TONY	35089 MOMAT AVE	\$28.00
376212005-6	YOTTER CHARLES KIP	35095 MOMAT AVE	\$28.00
376212006-7	DONOHUE TIMOTHY M	35101 MOMAT AVE	\$28.00
376212007-8	THOMPSON DOUGLAS BRADFORD	35107 MOMAT AVE	\$28.00
376212008-9	VANPATTEN RONALJ J	35113 MOMAT AVE	\$28.00
376212009-0	RIPLEY EDWARD O	35125 MOMAT AVE	\$28.00
376212010-0	SCOTT EDWARD A	35135 MOMAT AVE	\$28.00
376212011-1	TYAU MARK J	35145 MOMAT AVE	\$28.00
376212012-2	CAMP MICHAEL	35155 MOMAT AVE	\$28.00
376212013-3	PATULA VINCENT J	35165 MOMAT AVE	\$28.00
376212014-4	SOBER MICHAEL D	35106 PASHAL PL	\$28.00
376212015-5	VOSS RANDY E	35120 PASHAL PL	\$28.00
376212016-6	MOLINA JOSUE M	35150 PASHAL PL	\$28.00
376212017-7	GEISLER JACK E	35162 PASHAL PL	\$28.00
376212018-8	JOHNSON MICHAEL E	22780 HUNWUT DR	\$28.00
376212019-9	BOUCK RONALD E	22800 HUNWUT DR	\$28.00
376212020-9	GUTIERREZ JOANNA GUADALUPE	22830 HUNWUT DR	\$28.00
376212021-0	PERRIN DENNIS BRUCE	22846 HUNWUT DR	\$28.00
376212022-1	GREYSON JEFF T	22858 HUNWUT DR	\$28.00
376212023-2	HOWELL ADELAIDA P	22859 HUNWUT DR	\$28.00
376212024-3	LOPEZ RUDY A	22880 KUNA CT	\$28.00
376212025-4	SWANSON MICHAEL R	22890 KUNA CT	\$28.00
376212026-5	SWAY 2014-1 BORROWER	22900 KUNA CT	\$28.00
376212027-6	RIAZA FREDERIC	22910 KUNA CT	\$28.00
376212028-7	ALLEN RODNEY L	22845 HUNWUT DR	\$28.00
376212029-8	DIXON ELISE	22870 KUNA CT	\$28.00

APN	OWNER NAME	SITUS ADDRESS	2017 LEVY AMOUNT ⁽¹⁾
376212030-8	CHAVEZ GILBERT J	22833 HUNWUT DR	\$28.00
376212031-9	HORAN KEVIN THOMAS	22885 KUNA CT	\$28.00
376212032-0	RUSSO JOHN M	22895 KUNA CT	\$28.00
376212033-1	CAH 2014 2 BORROWER	22905 KUNA CT	\$28.00
376212034-2	ZAPATA PERFIDA	22915 KUNA CT	\$28.00
376212035-3	KURTZ WAYNE C	22821 HUNWUT DR	\$28.00
376212036-4	GUNN KAREY L	35230 GATU CT	\$28.00
376212037-5	BLANSCET JAMES	35242 GATU CT	\$28.00
376212038-6	BOHN SANDRA L	22807 HUNWUT DR	\$28.00
376212039-7	DEVADER CURT	35233 GATU CT	\$28.00
376212040-7	PEDERSEN VICTORIA J	22795 HUNWUT DR	\$28.00
376212041-8	JUHASZ FAMILY TRUST	22781 HUNWUT DR	\$28.00
376221001-0	RADEMAKER MICHAEL G	22567 CERVERA RD	\$28.00
376221002-1	SUGINO WESLEY M	22577 CERVERA RD	\$28.00
376221003-2	GINGRICH DOUGLAS A	22587 CERVERA RD	\$28.00
376221004-3	ROBERTO LINO M	22597 CERVERA RD	\$28.00
376221005-4	PANCEROFF SCOTT CURTIS	22607 CERVERA RD	\$28.00
376221006-5	PACULBA RODNEY DEAN	22617 CERVERA RD	\$28.00
376221007-6	FLORES HENRY G	22562 RASPBERRY LN	\$28.00
376221008-7	ANDERSON NOAH M	22574 RASPBERRY LN	\$28.00
376221009-8	POROSKY MICHELLE	22586 RASPBERRY LN	\$28.00
376221010-8	BORK GREGORY R	22598 RASPBERRY LN	\$28.00
376221011-9	RICHARDSON DAVID L	22610 RASPBERRY LN	\$28.00
376221012-0	TORRES LINA	22622 RASPBERRY LN	\$28.00
376221013-1	ROBBS LLOYD F	35324 MARSH LN	\$28.00
376221014-2	KENNEDY CAVINS LORI M	35336 MARSH LN	\$28.00
376221015-3	SILVER SALMON	35348 MARSH LN	\$28.00
376221016-4	AGUILAR DENNIS	35360 MARSH LN	\$28.00
376221017-5	PELAYO JESUS C	35372 MARSH LN	\$28.00
376221018-6	RUX WALTER L	35384 MARSH LN	\$28.00
376221019-7	STOCZ ROBERT WILLIAM	35396 MARSH LN	\$28.00
376221020-7	TOWNER PAUL A	35408 MARSH LN	\$28.00
376221021-8	VILLA ROBERT	35420 MARSH LN	\$28.00
376222001-3	FLOYD DENNIS	22507 CERVERA RD	\$28.00
376222002-4	CAVAIOLI DONALD G	22519 CERVERA RD	\$28.00
376222003-5	JAHNEKE WILLIAM L	22527 CERVERA RD	\$28.00
376222004-6	HARKEY HERBERT J	22508 RASPBERRY LN	\$28.00
376222005-7	VALADEZ VICTOR DAVID	22520 RASPBERRY LN	\$28.00
376222006-8	CAMPBELL STEVEN LEE	22532 RASPBERRY LN	\$28.00
376222007-9	MORON ANA ROSA MORELOS	35261 PRAIRIE RD	\$28.00
376222008-0	CAMPBELL JOHN D	35273 PRAIRIE RD	\$28.00
376222009-1	COLLETT DAVID	35285 PRAIRIE RD	\$28.00
376222010-1	GOODWIN MARCELLO	35297 PRAIRIE RD	\$28.00
376223001-6	TUDOR DAVID B	22511 RASPBERRY LN	\$28.00
376223002-7	HARO TIRZO	22523 RASPBERRY LN	\$28.00
376223003-8	BURGHARD JANINA	22535 RASPBERRY LN	\$28.00
376223004-9	PONCE ARTURO	22547 RASPBERRY LN	\$28.00
376223005-0	SCURTU VASILE	35342 BIG LEAF LN	\$28.00
376223006-1	DELOZA TOMAS CARBAJAL	35339 PRAIRIE RD	\$28.00
376223007-2	WALKER HARRY O	35354 BIGLEAF LN	\$28.00
376223008-3	GATLIN ART	35351 PRAIRIE RD	\$28.00
376223009-4	GALLEGOS ALFREDO	35366 BIGLEAF LN	\$28.00
376223010-4	DARLING DOUGLAS R	35365 PRAIRIE RD	\$28.00
376223011-5	EVANS JEROD G	22510 OAKMORE LN	\$28.00
376223012-6	ARRIAGA ROBERT	22522 OAKMORE LN	\$28.00
376223013-7	HERNANDEZ GERARDO	22540 OAKMORE LN	\$28.00
376223014-8	KELLY JEFFREY MARK	22546 OAKMORE LN	\$28.00
376223015-9	JOHNSON MARCUS L	22505 OAKMORE LN	\$28.00
376223016-0	COOPER ERWIN	22517 OAKMORE LN	\$28.00

APN	OWNER NAME	SITUS ADDRESS	2017 LEVY AMOUNT ⁽¹⁾
376223017-1	GRISSON RONALD B	22539 OAKMORE LN	\$28.00
376223018-2	FERNANDEZ CARLOS A	22543 OAKMORE LN	\$28.00
376224001-9	GAUDIER OLIVER P	35322 PRAIRIE RD	\$28.00
376224002-0	POSADAS ANNA PAMELA	35334 PRAIRIE RD	\$28.00
376224003-1	NAPIER MARTHA ODELL	35346 PRAIRIE RD	\$28.00
376224004-2	ONTIVEROS FRANCISCO J	35358 PRAIRIE RD	\$28.00
376224005-3	CHAVEZ RICARDO GUIDO	35370 PRAIRIE RD	\$28.00
376224006-4	ONEILL WILLIAM R	35382 PRAIRIE RD	\$28.00
376224007-5	CARLSON ROBERT B	35394 PRAIRIE RD	\$28.00
376224008-6	DUBREUIL MARK S	35406 PRAIRIE RD	\$28.00
376224009-7	SANTIAGO RYAN CHRISTOPHER	35418 PRAIRIE RD	\$28.00
376224010-7	PRATO MAUREEN	35323 MARSH LN	\$28.00
376224011-8	BROUGH MICHAEL E	35335 MARSH LN	\$28.00
376224012-9	BOERS JOHN	35347 MARSH LN	\$28.00
376224013-0	HATCHER DAVID W	35359 MARSH LN	\$28.00
376224014-1	ROSENBAUM STEVEN J	35371 MARSH LN	\$28.00
376224015-2	ROBERTS MELANIE MICHELLE	35383 MARSH LN	\$28.00
376224016-3	ANDERSON DERRICK J	35395 MARSH LN	\$28.00
376224017-4	ELDER JAMES E	35407 MARSH LN	\$28.00
376224018-5	TAYLOR GAIL	35419 MARSH LN	\$28.00
376231001-1	OESTERREICH CHRISTOPHER	35258 GLEN LN	\$28.00
376231002-2	BETHKE LISA	35268 GLEN LN	\$28.00
376231003-3	ADDINGTON RAYMOND L	35278 GLEN LN	\$28.00
376231004-4	ELLISON JOHN SUMMERS	35288 GLEN LN	\$28.00
376231005-5	NEVAREZ JUAN M	35298 GLEN LN	\$28.00
376231006-6	SMITH ANGELA J	35308 GLEN LN	\$28.00
376231007-7	FRIAS JOSE L	35318 GLEN LN	\$28.00
376231008-8	GRIFFITTS MICHAEL P	35328 GLEN LN	\$28.00
376231009-9	LOPEZ RAYMOND M	35338 GLEN LN	\$28.00
376231010-9	HERMOSILLO GILBERT	35348 GLEN LN	\$28.00
376231011-0	SOLORIO JOSE LUIS	35358 GLEN LN	\$28.00
376231012-1	JOHNSTON JEREMY	35368 GLEN LN	\$28.00
376231013-2	ARGUELLO CHRISTOPHER	35378 GLEN LN	\$28.00
376231014-3	SMITH ROBERT P	35388 GLEN LN	\$28.00
376231015-4	FARRELL THOMAS V	35398 GLEN LN	\$28.00
376231016-5	MCNUTT PAUL V	35408 GLEN LN	\$28.00
376232001-4	RAMIREZ RICK	35263 GLEN LN	\$28.00
376232002-5	NELSON FRANK R	35273 GLEN LN	\$33.00
376232003-6	SMITH AARON	35283 GLEN LN	\$28.00
376232004-7	JOHNSON JANET LYNNE	35293 GLEN LN	\$28.00
376232005-8	MCCOY BOBBY G	35303 GLEN LN	\$28.00
376232006-9	GUERRERO NICHOLAS	35313 GLEN LN	\$28.00
376232007-0	HINDS KEITH	35323 GLEN LN	\$28.00
376232008-1	HENRY CHARLES ALAN	35333 GLEN LN	\$28.00
376232009-2	MARTINEZ SERGIO	35343 GLEN LN	\$28.00
376232010-2	RUVALCABA RAFAEL	35363 GLEN LN	\$28.00
376232011-3	PERES GERSON	35360 BILLIE ANN RD	\$28.00
376232012-4	HUNT DARRYL THOMAS	35350 BILLIE ANN RD	\$28.00
376232013-5	WILKINSON VICKI L	35340 BILLIE ANN RD	\$28.00
376232014-6	BESS ERIC	35330 BILLIE ANN RD	\$28.00
376232015-7	SIMMONS RICHARD R	35320 BILLIE ANN RD	\$28.00
376232016-8	ZHANG YI	35310 BILLIE ANN RD	\$28.00
376232017-9	MCDONALD SEAN I	35300 BILLIE ANN RD	\$33.00
376232018-0	BELLISSIMO MICHAEL J	35290 BILLIE ANN RD	\$28.00
376232019-1	HOECKER CHRISTOPHER	35280 BILLIE ANN RD	\$28.00
376232020-1	JONES CECIL	35270 BILLIE ANN RD	\$28.00
376232021-2	WELDEN RONALD EUGENE	35260 BILLIE ANN RD	\$28.00
376233001-7	SOTO JUAN	35265 BILLIE ANN RD	\$28.00
376233002-8	MAGGIO CHRISTOPHER DAVID	35275 BILLIE ANN RD	\$28.00

APN	OWNER NAME	SITUS ADDRESS	2017 LEVY AMOUNT ⁽¹⁾
376233003-9	REINA MATTHEW J	35285 BILLIE ANN RD	\$28.00
376233004-0	DAVIS JEFF M	35295 BILLIE ANN RD	\$28.00
376233005-1	JIMENEZ MARIA A	35305 BILLIE ANN RD	\$28.00
376233006-2	SCHNEIDER MARIA	35315 BILLIE ANN RD	\$28.00
376233007-3	SCHRODI FRANZ	35325 BILLIE ANN RD	\$28.00
376233008-4	IHP PROP WEST	35335 BILLIE ANN RD	\$28.00
376233009-5	HEARN CLEVE A	35345 BILLIE ANN RD	\$28.00
376233010-5	MEDINA JOSHUA J	35355 BILLIE ANN RD	\$28.00
376233011-6	MARTINEZ CHARLIE	35365 BILLIE ANN RD	\$28.00
376233012-7	ZARATE ALBERTO	35375 BILLIE ANN RD	\$28.00
376233013-8	COYNE RICHARD J	35395 BILLIE ANN RD	\$28.00
376233014-9	BROOKS JIM	35415 BILLIE ANN RD	\$28.00
376241001-2	HOLLADAY STEVE G	35265 PASHAL PL	\$28.00
376241002-3	BELGARDE MARTINEAU	35279 PASHAL PL	\$28.00
376241003-4	JOHNSON CHARLES	35305 PASHAL PL	\$28.00
376241004-5	GUERRERO MANUEL	35317 PASHAL PL	\$28.00
376241005-6	STAPP SANDRA	35329 PASHAL PL	\$28.00
376242001-5	GOMEZ FRANCISCO M	35230 PASHAL PL	\$28.00
376242002-6	LOPEZ DAVID	35242 PASHAL PL	\$28.00
376242003-7	DICKSON TRAVIS	35245 GATU CT	\$28.00
376242004-8	NOVICKY GEORGE	35254 PASHAL PL	\$28.00
376242005-9	MOTA JOSE BLAS	35257 GATU CT	\$28.00
376242006-0	LEON JOSEPH L	35266 PASHAL PL	\$28.00
376242007-1	FOWLER AARON L	35269 GATU CT	\$28.00
376242008-2	SALDIVAR MARTHA A	35278 PASHAL PL	\$28.00
376242009-3	SHINN JONATHAN G	35281 GATU CT	\$28.00
376242010-3	AUCK KAREN LYNN	35290 PASHAL PL	\$28.00
376242011-4	GANO ROCKY V	22798 NAVUT AVE	\$28.00
376242012-5	SOLORIO MICHAEL	22810 NAVUT AVE	\$28.00
376242013-6	BUMSTED JOSHUA	22822 NAVUT AVE	\$28.00
376242014-7	MESSAROS MERVIN A	35254 GATU CT	\$28.00
376242015-8	GAMMON WARDWELL GENA L	35263 ATUPA AVE	\$28.00
376242016-9	FRENCH CLYDE	35266 GATU CT	\$28.00
376242017-0	REHRER ROBERT S	35275 ATUPA AVE	\$28.00
376242018-1	LEBLANC ERIC C	35278 GATU CT	\$28.00
376242019-2	HUMPHREY TIMOTHY	22870 NAVUT AVE	\$28.00
376242020-2	ANDERSEN DEBRA JO	35290 GATU CT	\$28.00
376243001-8	PONCE JOSE C	35202 MOMAT AVE	\$28.00
376243002-9	CARTER AMALIA	35212 MOMAT AVE	\$28.00
376243003-0	ALLEN JEFFREY D	35222 MOMAT AVE	\$28.00
376244001-1	WILLIAMS LAURENCE P	35185 MOMAT AVE	\$28.00
376244002-2	TEVELOWITZ BARRY J	35199 MOMAT AVE	\$28.00
376244003-3	TIMMER PIETER	35213 MOMAT AVE	\$28.00
376244004-4	SANTIAGO TIMOTHY P	35229 MOMAT AVE	\$28.00
376244005-5	WHITE KEVIN	35251 MOMAT AVE	\$28.00
376244006-6	BLEA GINA	35261 MOMAT AVE	\$28.00
376244007-7	CAH 2015 1 BORROWER	35271 FREDERICK ST	\$28.00
376244008-8	MONTE JOSEPH R	35281 FREDERICK ST	\$28.00
376244009-9	BLANTON ROBERT J	35291 FREDERICK ST	\$28.00
376244010-9	ALVANDIAN GASPAR	35305 FREDERICK ST	\$28.00
376244011-0	VIDMAR CAROLYN J	35320 SHUIS CIR	\$28.00
376244012-1	MUSHONGA PAUL	35308 SHUIS CIR	\$28.00
376244013-2	ELLIOTT STERLING C	35296 SHUIS CIR	\$28.00
376244014-3	JONES KENNETH R	35284 SHUIS CIR	\$28.00
376244015-4	LORENZ ANTONY	35272 SHUIS CIR	\$28.00
376244016-5	BATTLE ROBERT	35260 SHUIS CIR	\$28.00
376244017-6	GORDEN MARSHA	35265 SHUIS CIR	\$28.00
376244018-7	SCHWEIZER JAMES STUART	35275 SHUIS CIR	\$28.00
376244019-8	SIRKIN GREG O	35285 SHUIS CIR	\$28.00

APN	OWNER NAME	SITUS ADDRESS	2017 LEVY AMOUNT ⁽¹⁾
376244020-8	WALTERS JEAN	35295 SHUIS CIR	\$28.00
376244021-9	CAH 2014 1 BORROWER	35305 SHUIS CIR	\$28.00
376244022-0	VALLIERES RAYMOND	22930 NAVUT AVE	\$28.00
376244023-1	KISSINGER MICHAEL R	22918 NAVUT AVE	\$28.00
376244024-2	FLOTILDES MANUEL R	22906 NAVUT AVE	\$28.00
376244025-3	VASQUEZ RICARDO	35298 ATUPA AVE	\$28.00
376244026-4	CANTO MARIA I	35286 ATUPA AVE	\$28.00
376244027-5	MERCADO ERNESTO SEDANO	35274 ATUPA AVE	\$28.00
376244028-6	RESTAD RONALD D	35262 ATUPA AVE	\$28.00
376244029-7	PENNINGS CHARLENE M	35250 ATUPA AVE	\$28.00
376244030-7	CLIPPINGER TINA D	35238 ATUPA AVE	\$33.00
376244031-8	CONYERS DANNY R	35226 ATUPA AVE	\$28.00
376251001-3	OPPERMAN MELVIN	35345 WANKI AVE	\$28.00
376251002-4	DEJONG HERMAN	35367 WANKI AVE	\$28.00
376251003-5	DICKERSON TRACY R	35379 WANKI AVE	\$28.00
376251004-6	MATTHEWS SUSAN ZACCAGLINI ESTATE OF	35391 WANKI AVE	\$28.00
376252001-6	LESIAK RICHARD H	35378 WANKI AVE	\$28.00
376252002-7	EVANS ANTHONY	35368 WANKI AVE	\$28.00
376252003-8	ODELL PATRICK W	35344 WANKI AVE	\$28.00
376252004-9	WRIGHT RUTH I	22813 NAVUT AVE	\$28.00
376252005-0	BENNETT KENNETH J	22827 NAVUT AVE	\$28.00
376252006-1	STEVENS MICHAEL	22839 NAVUT AVE	\$28.00
376252007-2	LARSEN RONALD EARL	22851 NAVUT AVE	\$28.00
376252008-3	SCOTT MARVIN L	22865 NAVUT AVE	\$28.00
376252009-4	DOWNING DEBRA L	22877 NAVUT AVE	\$28.00
376252010-4	CIANCINELLI CONSTANTINO	22891 NAVUT AVE	\$28.00
376252011-5	FOSTER JANINE	22905 NAVUT AVE	\$28.00
376252012-6	MALLIAROS ARGYRIS ALEXANDER	22792 TEMET ST	\$28.00
376252013-7	JORDAN BRADLEY E	22806 TEMET ST	\$28.00
376252014-8	SCHUELLER DAVID T	22824 TEMET ST	\$28.00
376252015-9	MOEDE FRANCES ELIZABETH	35379 KISH CIR	\$28.00
376252016-0	PAYFER GUSTAVE	35367 KISH CIR	\$28.00
376252017-1	APONTE JUAN JOSE	35351 KISH CIR	\$28.00
376252018-2	STEVENS DENNIS W	35350 KISH CIR	\$28.00
376252019-3	KERR DAVID	35366 KISH CIR	\$28.00
376252020-3	STAYLON WAYNE WILLIAM	35355 CHIWI CIR	\$28.00
376252021-4	HANEY HOLLY	35378 KISH CIR	\$28.00
376252022-5	SWINDELL JOHN L	35369 CHIWI CIR	\$28.00
376252023-6	GONZALEZ L ENRIQUE	35378 CHIWI CIR	\$28.00
376252024-7	GATES DAVID M	35364 CHIWI CIR	\$28.00
376252025-8	WILLIAMS LINDA D	35350 CHIWI CIR	\$28.00
376252026-9	ABINANTE MELODY J	35336 CHIWI CIR	\$28.00
376252027-0	MCGUNEGILL MARK R	35394 KISH CIR	\$28.00
376252028-1	DUFRESNE CHERYL ANN	35410 KISH CIR	\$28.00
376252029-2	BEHUNIN LESLIE M	22862 TEMET ST	\$28.00
376252030-2	HUERTERO MIGUEL	22876 TEMET ST	\$28.00
376252031-3	ERDTSIECK SHERI LEE	22900 PAVLA CT	\$28.00
376252032-4	AVALOS FLAVIO SANCHEZ	22912 PAVLA CT	\$28.00
376252033-5	MERRIAM DONALD LEE	22924 PAVLA CT	\$28.00
376252034-6	GRAY DEBRA J	22936 PAVLA CT	\$28.00
376252035-7	ELLIS JONATHAN	22943 NAVUT AVE	\$28.00
376252036-8	ALLEN JO ANN	22957 NAVUT AVE	\$28.00
376252037-9	DIAZ VERNON F	22969 NAVUT AVE	\$28.00
376252038-0	JOYCE ROBERT A	22981 NAVUT AVE	\$28.00
376252039-1	CREBAR ROBERT D	22948 PAVLA CT	\$28.00
376252040-1	BOYD MICHAEL JAMES	22960 PAVLA CT	\$28.00
376252041-2	SHARP ROBERT DAVID	22972 PAVLA CT	\$28.00
376252042-3	KOEPFLE DEA J	22961 PAVLA CT	\$28.00
376252043-4	THOMPSON CARL B	22949 PAVLA CT	\$28.00

APN	OWNER NAME	SITUS ADDRESS	2017 LEVY AMOUNT ⁽¹⁾
376252044-5	BIGGS A J	22937 PAVLA CT	\$28.00
376252045-6	STEINER CHRISTOPHER JOHN	22915 PAVLA CT	\$28.00
376252046-7	TRUJILLO JOHN H	22905 PAVLA CT	\$28.00
376252047-8	BRIDWELL RUSSELL I	35423 WOSHKA LN	\$28.00
376252048-9	DANIEL DANNIE L	35411 WOSHKA LN	\$28.00
376252049-0	HAIGH KRISTINE L	35399 WOSHKA LN	\$28.00
376252050-0	GOLDEN JENIFER A	35387 WOSHKA LN	\$28.00
376252051-1	MCDERMOTT IACOB	35475 FREDERICK ST	\$28.00
376252052-2	CARIATO LARRY A	35455 FREDERICK ST	\$28.00
376252053-3	ZEPEDA GEORGE	35435 FREDERICK ST	\$28.00
376252054-4	JOHNSON ROBERT WALTER	35415 FREDERICK ST	\$28.00
376252055-5	DOMINIQUE PIERRE	35395 FREDERICK ST	\$28.00
376252056-6	BOUCHER JASMINE R	35375 FREDERICK ST	\$28.00
376252057-7	PARKER PATRICIA KAY	35355 FREDERICK ST	\$28.00
376252058-8	DIAZ ALEJANDRO	35335 FREDERICK ST	\$28.00
376261003-6	ORCHARD JERRY A	22528 GIERSON AVE	\$28.00
376261004-7	GODDARD FRANCIS LAMONT	22542 GIERSON AVE	\$28.00
376262001-7	ARQUISOLA ANTONIO A	35496 PRAIRIE RD	\$28.00
376262002-8	WILLIAMS ARSEIA	35490 PRAIRIE RD	\$28.00
376262003-9	SPANN MITCHELL	35478 PRAIRIE RD	\$28.00
376262004-0	NACARIO ROBERTO A	35466 PRAIRIE RD	\$28.00
376262005-1	WEISSENMAYER R KATHY	35454 PRAIRIE RD	\$28.00
376262006-2	LUOPA MARGARET B	35442 PRAIRIE RD	\$28.00
376262007-3	BEHRNS RANDY D	35430 PRAIRIE RD	\$28.00
376262008-4	CARTER MICHAEL E	35431 MARSH LN	\$28.00
376262009-5	BUONAURO ARTHUR	35443 MARSH LN	\$28.00
376262010-5	ESCALANTE RICARDO	35455 MARSH LN	\$28.00
376262011-6	DIBEL DONALD	35467 MARSH LN	\$28.00
376262012-7	LAMB ROBERT	35479 MARSH LN	\$28.00
376262013-8	NELSON JON	35491 MARSH LN	\$28.00
376262014-9	MUNGUIA ENRIQUE MORAN	35497 MARSH LN	\$28.00
376263001-0	MIIMS ISAIAH	35498 MARSH LN	\$33.00
376263002-1	VAN COTT JON	35492 MARSH LN	\$28.00
376263003-2	RANGEL CHESTER G	35480 MARSH LN	\$28.00
376263004-3	JOHNSON KENNETH C	35468 MARSH LN	\$28.00
376263005-4	REUSCH JOSEF RUDOLF	35456 MARSH LN	\$28.00
376263006-5	ENVISAGE CAPITAL GROUP	35444 MARSH LN	\$28.00
376263007-6	FURING MARIVEL	35432 MARSH LN	\$28.00
376263008-7	MONTANO ANGEL J	35425 BILLIE ANN RD	\$28.00
376263009-8	CLARKE MICHAEL S	35435 BILLIE ANN RD	\$28.00
376263010-8	SIMONS NICOLE C	35445 BILLIE ANN RD	\$28.00
376263011-9	ELLIS DARRYL	35455 BILLIE ANN RD	\$28.00
376263012-0	KING MICHAEL R	35465 BILLIE ANN RD	\$28.00
376263013-1	CAH 2014 1 BORROWER	35475 BILLIE ANN RD	\$28.00
376263014-2	CASTILLO CANDIS RAE	35485 BILLIE ANN RD	\$28.00
376264001-3	REYES ERNESTO R	22702 QUEENSBURY CT	\$28.00
376264002-4	KOSMAL BRUCE JOHN	22712 QUEENSBURY CT	\$28.00
376264003-5	PINTO PETE	22722 QUEENSBURY CT	\$28.00
376264004-6	MOSEID DAVID A	22732 QUEENSBURY CT	\$28.00
376264005-7	BARNARD ROBERT O	22742 QUEENSBURY CT	\$28.00
376264006-8	TOFILAU KELLY E	22746 QUEENSBURY CT	\$28.00
376264007-9	TORRES CARLOS	22745 QUEENSBURY CT	\$28.00
376264008-0	DUBREUIL MARK S	22741 QUEENSBURY CT	\$28.00
376264009-1	RICHARDSON MARK R	22731 QUEENSBURY CT	\$28.00
376264010-1	JILES MARGARET L	22721 QUEENSBURY CT	\$28.00
376264011-2	PUHA JAKE K	22711 QUEENSBURY CT	\$28.00
376264012-3	HECK TIMOTHY A	22701 QUEENSBURY CT	\$28.00
376264013-4	SAMANIEGO BRIAN P	22704 GIERSON AVE	\$28.00
376264014-5	TORRES HARVEY	22714 GIERSON AVE	\$28.00

APN	OWNER NAME	SITUS ADDRESS	2017 LEVY AMOUNT ⁽¹⁾
376264015-6	WEBBER CHRISTOPHER R	22724 GIERSON AVE	\$28.00
376264016-7	STAVROU VARNAVAS	22734 GIERSON AVE	\$28.00
376264017-8	LOPOTOSKY JOHN	22744 GIERSON AVE	\$28.00
376264018-9	POROSKY MICHAEL W	22748 GIERSON AVE	\$28.00
376271001-5	BRANDT ADAM M	35401 WANKI AVE	\$28.00
376271002-6	PEREZ CARLOS	35423 WANKI AVE	\$28.00
376271003-7	ADDCOX EDWARD D	35439 WANKI AVE	\$28.00
376271004-8	DOHERTY CHERYL A	35455 WANKI AVE	\$28.00
376271005-9	STAVROU VARNAVAS	35471 WANKI AVE	\$28.00
376271006-0	MATTHEWS TAMMY SUE	35487 WANKI AVE	\$28.00
376272001-8	REHRER ROBERT S	22791 TEMET ST	\$28.00
376272002-9	PEREZ JOSE L	22805 TEMET ST	\$28.00
376272003-0	LYON JAMES	22821 TEMET ST	\$28.00
376272004-1	JACKSON SHIRLEY A	22833 TEMET ST	\$28.00
376272005-2	STILLWELL LARRY	22841 TEMET ST	\$28.00
376272006-3	AMLEE DAVID K	22855 TEMET ST	\$28.00
376272007-4	BURNS ANDREW G	22863 TEMET ST	\$28.00
376272008-5	DILAURENZIO STEVE J	22873 TEMET ST	\$28.00
376272009-6	GRZYBOWSKI VICTOR F	22885 TEMET ST	\$28.00
376272010-6	BERNIER CASSIDY	22895 TEMET ST	\$28.00
376272011-7	TRIGG BRIAN S	35443 WOSHKA LN	\$28.00
376272012-8	LEE JERRED A	35453 WOSHKA LN	\$28.00
376272013-9	BRIDGES MARTHA L	35465 WOSHKA LN	\$28.00
376272014-0	HARE LEWIS G	22790 AKIPA CT	\$28.00
376272015-1	GAMMON JOHN WILLIAM	22800 AKIPA CT	\$28.00
376272016-2	TORRES EDUARDO	22812 AKIPA CT	\$28.00
376272017-3	DEAN LORETTA	22824 AKIPA CT	\$28.00
376272018-4	KERR LOREEN E	22836 AKIPA CT	\$28.00
376272019-5	ADKINS RALPH L	22848 AKIPA CT	\$28.00
376272020-5	DIEUGENIO ANTHONY J	22858 AKIPA CT	\$28.00
376272021-6	MAHAN TOM A	22868 AKIPA CT	\$28.00
376272022-7	STEVENSON DANIEL L	22867 AKIPA CT	\$28.00
376272023-8	HULL WILLIAM RALPH	22857 AKIPA CT	\$28.00
376272024-9	MYSKA CHARLES L	22847 AKIPA CT	\$28.00
376272025-0	AUSTIN ROBERT	22835 AKIPA CT	\$28.00
376272026-1	LANE ROBIN CELESTE	22823 AKIPA CT	\$28.00
376272027-2	RAY GRIFFIN DOUGLAS	22811 AKIPA CT	\$28.00
376272028-3	MATTEUCCI DIANE M	35460 WANKI AVE	\$28.00
376272029-4	SALGADO BALTAZAR	35480 WANKI AVE	\$28.00
376272030-4	SIEVERT NATHAN P	35490 WANKI AVE	\$28.00
376272031-5	JACKSON TERRY L	35500 WANKI AVE	\$28.00
376272032-6	GOODRICH SAM J	22802 KUKA CIR	\$28.00
376272033-7	FRANCIS THEODORE A	22812 KUKA CIR	\$28.00
376272034-8	EVANS LIESELOTTE	22822 KUKA CIR	\$28.00
376272035-9	CLARKE DOUGLAS H	22832 KUKA CIR	\$28.00
376272036-0	GERGIS IVAN ELYAS	22842 KUKA CIR	\$28.00
376272037-1	ROBNETT LAURA	35504 WANKI AVE	\$28.00
376272038-2	RUIZ TAMMY M	22793 KUKA CIR	\$28.00
376272039-3	BANDA IVAN D	35516 WANKI AVE	\$28.00
376272040-3	KRUMWEIDE BRIAN	35520 WANKI AVE	\$28.00
376272041-4	GARCIA JESUS	22803 KUKA CIR	\$28.00
376272042-5	PINKERTON ELIZABETH L	22813 KUKA CIR	\$28.00
376272043-6	PINKERTON ELIZABETH L	22823 KUKA CIR	\$28.00
376272044-7	BOWEN JERRY M	22833 KUKA CIR	\$28.00
376272045-8	SCHNEIDER CHRISTOPHER A	22843 KUKA CIR	\$28.00
376272046-9	GARCIA ROBERT A	22776 SUPA CT	\$28.00
376272047-0	DESCHEPPER ROBERT D	22786 SUPA CT	\$28.00
376272048-1	SWISTAK BRYAN M	22796 SUPA CT	\$28.00
376272049-2	COTTO LUCAS A	22806 SUPA CT	\$28.00

APN	OWNER NAME	SITUS ADDRESS	2017 LEVY AMOUNT ⁽¹⁾
376272050-2	KHANSOURIVONG MITTAPHONE	22816 SUPA CT	\$28.00
376272051-3	BOBRIK CHRISTOPHER M	35535 WOSHKA LN	\$28.00
376272052-4	FONTANA SHERI	35545 WOSHKA LN	\$28.00
376272053-5	MCKEOWN FRANCIS J	35555 WOSHKA LN	\$28.00
376272054-6	DYE MICHAEL O	22826 SUPA CT	\$28.00
376273001-1	LUNDQUIST BRODY LEE	35514 RUTH AVE	\$28.00
376273002-2	PAULEY DAVID A	35528 RUTH AVE	\$28.00
376273003-3	GREGORY DEVIN NEIL	35542 RUTH AVE	\$28.00
376273004-4	RUIZ MARIA	35556 RUTH AVE	\$28.00
376273005-5	GRUSHEN RICHARD H	22775 GIERSON AVE	\$28.00
376273006-6	SHINN JONATHAN	35517 WANKI AVE	\$28.00
376273007-7	ROMANELLO SALVATORE	35521 WANKI AVE	\$28.00
376273008-8	LONG VICKI G	35531 WANKI AVE	\$28.00
376273009-9	WINSTEAD HUGO	35545 WANKI AVE	\$28.00
376274001-4	BOX JORDAN NATHANIEL	35508 WOSHKA LN	\$28.00
376274002-5	PAULSEN KEVIN A	35498 WOSHKA LN	\$28.00
376274003-6	BURNS JOHN EDWIN	35458 WOSHKA LN	\$28.00
376274004-7	ROSS JAMES R	35444 WOSHKA LN	\$28.00
376274005-8	KONINGSOR ROBERT M	35428 WOSHKA LN	\$28.00
376274006-9	SMITH JASON C	35410 WOSHKA LN	\$28.00
376274007-0	BLEEKER JAMES R	35398 WOSHKA LN	\$28.00
376274008-1	BOUDREAU WILLIAM G	35386 WOSHKA LN	\$28.00
376274009-2	NGUYEN BACH K	35376 WOSHKA LN	\$28.00
376274010-2	VERDEL DAVID S	22994 PAWI CT	\$28.00
376274011-3	FALAPPINO MILES JOSEPH	22976 PAWI CT	\$28.00
376274012-4	TREJO RAFAEL	22958 PAWI CT	\$28.00
376274013-5	LUGO ROBERT A	22940 PAWI CT	\$28.00
376274014-6	WOLFE CLARK S	22922 PAWI CT	\$28.00
376274015-7	ZAUSS MARTIN S	22941 PAWI CT	\$28.00
376274016-8	LONG THOMAS	22959 PAWI CT	\$28.00
376274017-9	DESCHEPPER NORMA	22977 PAWI CT	\$28.00
376274018-0	DESCHEPPER MAUREEN	22995 PAWI CT	\$28.00
376281001-6	MCWILLIAMS CHRISTOPHER	35590 BILLIE ANN RD	\$28.00
376281002-7	CLAUDE MURRAY WALTER R	22713 BLUEBERRY LN	\$28.00
376281003-8	DICIOLLA KENNETH D	22719 BLUEBERRY LN	\$28.00
376281004-9	LASKIN JON J	22727 BLUEBERRY LN	\$28.00
376281005-0	COOK SANDRA L	22733 BLUEBERRY LN	\$33.00
376281006-1	LYONS KENNETH	22739 BLUEBERRY LN	\$28.00
376281007-2	REARICK JACK R	35625 RUTH AVE	\$28.00
376281008-3	PRICE LEWIS E	35645 RUTH AVE	\$28.00
376281009-4	HANDLEY JAMES R	35653 RUTH AVE	\$28.00
376282001-9	COFFIN JOHN PATRICK	22565 GIERSON AVE	\$28.00
376282002-0	TITOV TRISTON DEWYNE	22581 GIERSON AVE	\$28.00
376282003-1	LE LUAN T	22597 GIERSON AVE	\$28.00
376282004-2	FLETCHER JAY W	22613 GIERSON AVE	\$28.00
376282005-3	ARAUJO LEONEL	22629 GIERSON AVE	\$28.00
376282006-4	ARENSON LANCE	22645 GIERSON AVE	\$28.00
376282007-5	JACKSON BRIAN HOWARD	22661 GIERSON AVE	\$28.00
376282008-6	VELIC MIRSDAD & ENISA 2012 REVOCABLE TRUST	22679 GIERSON AVE	\$28.00
376282009-7	MEYERS RAYCE	22695 GIERSON AVE	\$28.00
376282010-7	KULL JEFF	22590 WEATHERLY CT	\$28.00
376282011-8	BURNETT JACK	22610 WEATHERLY CT	\$28.00
376282012-9	KELLN TIMOTHY J	22628 WEATHERLY CT	\$28.00
376282013-0	NG DANIEL KWOK KEUNG	22640 WEATHERLY CT	\$28.00
376282014-1	PEICK LOUIS A	22660 WEATHERLY CT	\$28.00
376282015-2	TRIGG CARTER L	22678 WEATHERLY CT	\$28.00
376282016-3	CROWLEY PATRICK	22690 WEATHERLY CT	\$28.00
376282017-4	STEPHENSON JOSEPH G	22627 WEATHERLY CT	\$28.00
376282018-5	WATSON CARROL D	22663 WEATHERLY CT	\$28.00

APN	OWNER NAME	SITUS ADDRESS	2017 LEVY AMOUNT ⁽¹⁾
376282019-6	KITTINGER CHRISTOPHER	35553 BILLIE ANN RD	\$28.00
376282020-6	MATTULL PAUL	35565 BILLIE ANN RD	\$28.00
376282021-7	MACEDO MOISES	35575 BILLIE ANN RD	\$28.00
376282022-8	PETERSEN BRUCE L	35585 BILLIE ANN RD	\$28.00
376283001-2	LYNN ROBERT W	22705 GIERSON AVE	\$28.00
376283002-3	BARRIAL THOMAS A	22715 GIERSON AVE	\$28.00
376283003-4	MALLAHN SCOTT S	22725 GIERSON AVE	\$28.00
376283004-5	EAKER WILLIAM K	22735 GIERSON AVE	\$28.00
376283005-6	MARTINEZ GUILLERMO	22745 GIERSON AVE	\$28.00
376283006-7	DIXON ROBERT LEE	22706 WEATHERLY CT	\$28.00
376283007-8	AYALA COROACP	22716 WEATHERLY CT	\$28.00
376283008-9	ELLIOTT WILLIAM F	22726 WEATHERLY CT	\$28.00
376283009-0	WILLIAMS CHRISTOPHER JOHN	22738 WEATHERLY CT	\$28.00
376283010-0	GIBSON DAVID W	22744 WEATHERLY CT	\$28.00
376283011-1	AMBROSON DELIA T	22743 WEATHERLY CT	\$33.00
376283012-2	MARINCIC ROBERT	22737 WEATHERLY CT	\$28.00
376283013-3	HALEY JOHN JAY	22723 WEATHERLY CT	\$28.00
376283014-4	CURRY TRUDY ANN	35552 BILLIE ANN RD	\$28.00
376283015-5	GRAJ CZK DALE R	35562 BILLIE ANN RD	\$28.00
376283016-6	HARE LEWIS G	35570 BILLIE ANN RD	\$28.00
376283017-7	SMITH WILLIAM E	22720 BLUEBERRY LN	\$28.00
376283018-8	HAYHOE JERRY W	35577 RUTH AVE	\$28.00
376283019-9	DICIOLLA DOMINIC DONALD	35587 RUTH AVE	\$28.00
376283020-9	SANCHEZ NICOLE D	22728 BLUEBERRY LN	\$28.00
376283021-0	CORNMESSER RANDALL C	22736 BLUEBERRY LN	\$28.00
376283022-1	CAMPBELL MAURICE L	22746 BLUEBERRY LN	\$28.00
376291001-7	BITTLE KATHLEEN ANN	22775 SUPA CT	\$28.00
376291002-8	LEE ALAN C	22785 SUPA CT	\$28.00
376291003-9	CRAIGE	22795 SUPA CT	\$28.00
376291004-0	AROS MICHAEL A	22805 SUPA CT	\$28.00
376291005-1	HESTERLY ALISON LEIGH	22815 SUPA CT	\$28.00
376291006-2	GONZALEZ REFUGIO	22825 SUPA CT	\$28.00
376291007-3	ALLEN GEORGE W	35565 WOSHKA LN	\$28.00
376291008-4	DALLIN	35575 WOSHKA LN	\$28.00
376291009-5	GROFF STANISLAW W	35585 WOSHKA LN	\$28.00
376291010-5	NAVARRO CARMEN P	35595 WOSHKA LN	\$28.00
376291011-6	PHAM CHAN VAN	35607 WOSHKA LN	\$28.00
376291012-7	TIBBETTS ROGER	35617 WOSHKA LN	\$28.00
376291013-8	ANDERSEN DEBRA JO	35632 KOLO CT	\$28.00
376291014-9	HAIGH RONALD L	35622 KOLO CT	\$28.00
376291015-0	LAREZ RACHEL R	35612 KOLO CT	\$28.00
376291016-1	ADAM BRUCE D	35598 KOLO CT	\$28.00
376291017-2	SFR 2012 1 U S WEST	35586 KOLO CT	\$28.00
376291018-3	CONNER DAVID A	35597 KOLO CT	\$28.00
376291019-4	ANDERSON HAROLD	35611 KOLO CT	\$28.00
376291020-4	BAL SAMUEL	35621 KOLO CT	\$28.00
376291021-5	LABRECQUE ROBERT	35631 KOLO CT	\$28.00
376291022-6	WABER ALAN L	35641 KOLO CT	\$28.00
376291023-7	AFJ PROP	35651 WOSHKA LN	\$28.00
376291024-8	WILLIS DAVID	35661 WOSHKA LN	\$28.00
376291025-9	REBROVICH LINDA J	35656 WANKI AVE	\$28.00
376291026-0	SOTELO ALEXANDER	35642 WANKI AVE	\$28.00
376291027-1	PEREZ RICARDO	35628 WANKI AVE	\$28.00
376291028-2	COWGER WILLIAM P	35614 WANKI AVE	\$28.00
376291029-3	NICHOLAS BONNIE L	35600 WANKI AVE	\$28.00
376291030-3	STEPHENSON HANH T	35586 WANKI AVE	\$28.00
376292001-0	MITCHELL RICHARD E	35570 RUTH AVE	\$28.00
376292002-1	RIVERA CARLOS	35584 RUTH AVE	\$33.00
376292003-2	GATES DOUGLAS D	35598 RUTH AVE	\$28.00

APN	OWNER NAME	SITUS ADDRESS	2017 LEVY AMOUNT ⁽¹⁾
376292004-3	LOURENCO MARILYN L	35612 RUTH AVE	\$28.00
376292005-4	MURDOCH CRAIG A	35626 RUTH AVE	\$28.00
376292006-5	SOTO JUAN	35646 RUTH AVE	\$28.00
376292007-6	GARCIA RICARDO	35654 RUTH AVE	\$28.00
376292008-7	OLSINGCH HARVEY	22776 CHARLES ST	\$28.00
376292009-8	AMOS ROBERT V	22786 CHARLES ST	\$28.00
376292010-8	MONTE DOUGLAS	35559 WANKI AVE	\$28.00
376292011-9	RMT PROP	35573 WANKI AVE	\$28.00
376292012-0	SCHILLACE LEONARD R	35587 WANKI AVE	\$28.00
376292013-1	THOMPSON CARL B	35601 WANKI AVE	\$28.00
376292014-2	SEID JUDITH L	35615 WANKI AVE	\$28.00
376292015-3	PAQUETTE DARLENE	35629 WANKI AVE	\$28.00
376292016-4	STARBUCK THOMAS W	35643 WANKI AVE	\$33.00
376292017-5	MYERS TERRENCE L	35657 WANKI AVE	\$28.00
376292018-6	HASSANI MATTHEW	35671 WANKI AVE	\$28.00
376292019-7	SLAGLE TERRY A	35685 WANKI AVE	\$28.00
376292020-7	DAVIS OLIVER W	35699 WANKI AVE	\$28.00
376293001-3	ALLEN MARC H	35690 WOSHKA LN	\$28.00
376293002-4	KIDDER MICHAEL	35708 WOSHKA LN	\$28.00
376293003-5	VANEEKHOUT JOYCE	22819 SHOWUT AVE	\$28.00
376293004-6	MALCOLM BRIAN	22837 SHOWUT AVE	\$28.00
376293005-7	AFFEE THOMAS	22855 SHOWUT AVE	\$28.00
376294001-6	DELATORRE MARIA L	35662 WOSHKA LN	\$28.00
376294002-7	WILLIAMS RONALD A	35650 WOSHKA LN	\$28.00
376294003-8	JTC PROP INC	35640 WOSHKA LN	\$28.00
376294004-9	RESTAD DAVID M	22838 SHOWUT AVE	\$28.00
376301001-7	HOME EXPO FINANCIAL INC	22873 SHOWUT AVE	\$28.00
376301002-8	SCHAEFER LAWRENCE M	22891 SHOWUT AVE	\$28.00
376301003-9	DE LA RONDE THOMAS D	22909 SHOWUT AVE	\$28.00
376301004-0	SCHERF VINCE	22927 SHOWUT AVE	\$28.00
376301005-1	FITZSIMONS RICHARD	22945 SHOWUT AVE	\$28.00
376301006-2	DESROSIERS ROBERT	22963 SHOWUT AVE	\$28.00
376301007-3	SCHMICH KLARA	22981 SHOWUT AVE	\$28.00
376302001-0	CAH 2014 1 BORROWER	35520 WOSHKA LN	\$28.00
376302002-1	LAM PETER VAN	22902 AKWO CIR	\$28.00
376302003-2	FERM DAVID	22920 AKWO CIR	\$28.00
376302004-3	MOBLEY GARRON REESE	22938 AKWO CIR	\$28.00
376302005-4	MESSERSCHMIDT KIM D	22956 AKWO CIR	\$28.00
376302006-5	VALENCIA JULIO BARRAGAN	22955 AKWO CIR	\$28.00
376302007-6	HAYDON RYAN EDWARD	22939 AKWO CIR	\$28.00
376302008-7	WERBOWSKI WILLIAM	22917 AKWO CIR	\$28.00
376302009-8	FREO CALIF	22901 AKWO CIR	\$28.00
376302010-8	BARAJAS DANIEL	22900 NAKI CIR	\$28.00
376302011-9	VALDEZ PETER	22918 NAKI CIR	\$28.00
376302012-0	JAMES THOMAS A	22936 NAKI CIR	\$28.00
376302013-1	BARTHOLOMEW EUGENE	22954 NAKI CIR	\$33.00
376302014-2	JENNINGS CHARLES	22937 NAKI CIR	\$28.00
376302015-3	CORWIN LORI	22919 NAKI CIR	\$28.00
376302016-4	PENDLETON SHARON	22903 NAKI CIR	\$28.00
376302017-5	GORDON CEON Q	22870 ARI CIR	\$28.00
376302018-6	AEBISCHER SCOTT C	22888 ARI CIR	\$28.00
376302019-7	HARRELL JARED P	22906 ARI CIR	\$28.00
376302020-7	NORRIS CRAIG	22911 ARI CIR	\$28.00
376302021-8	BOX STEPHEN M	22889 ARI CIR	\$28.00
376302022-9	SANCHEZ MELISSA R	22874 ARI CIR	\$28.00
376302023-0	CHAVIRA ROSIE L	35630 WOSHKA LN	\$28.00
376302024-1	TRIPP JOSEPH W	35519 FREDERICK ST	\$28.00
376302025-2	AVILA BRENDA UMBRELL	35533 FREDERICK ST	\$28.00
376302026-3	BIGELOW BRIAN E	35547 FREDERICK ST	\$28.00

APN	OWNER NAME	SITUS ADDRESS	2017 LEVY AMOUNT ⁽¹⁾
376302027-4	HELM DAVID	35561 FREDERICK ST	\$28.00
376302028-5	NAKATA CHAD R	35575 FREDERICK ST	\$28.00
376302029-6	BAKER DANIEL H	35589 FREDERICK ST	\$28.00
376302030-6	CORNISH PAUL EDMUND	35603 FREDERICK ST	\$28.00
376302031-7	SIEJA TODD A	35617 FREDERICK ST	\$28.00
376302032-8	MEDINA HENRY GILBERT	35631 FREDERICK ST	\$28.00
376302033-9	LONG DEAN	35645 FREDERICK RD	\$28.00
376302034-0	WERKHEISER THOMAS	22978 QUAI CIR	\$28.00
376302035-1	DOLL JOSEPH G	22960 QUAI CIR	\$28.00
376302036-2	DYE DOUGLAS R	22942 QUAI CIR	\$28.00
376302037-3	SHIFFLET WILLIAM C	22924 QUAI CIR	\$28.00
376302038-4	CHRISTY JOHN P	22941 QUAI CIR	\$28.00
376302039-5	FRIAS CARLOS G	22963 QUAI CIR	\$28.00
376302040-5	BAGWELL BRADLEY R	22981 QUAIL CIR	\$28.00
376302041-6	REYNA CESAR	22856 SHOWUT AVE	\$28.00
376302042-7	SANDEFUR CHRISTINE	22874 SHOWUT AVE	\$28.00
376302043-8	HARGROVE LAUREN C	22892 SHOWUT AVE	\$28.00
376302044-9	CHIRHART DANIEL C	22910 SHOWUT AVE	\$28.00
376302045-0	VILLA JOHN M	22926 SHOWUT AVE	\$28.00
376302046-1	WINTER DANIEL W	22944 SHOWUT AVE	\$28.00
376302047-2	VARGAS JOSE CARLOS	22962 SHOWUT AVE	\$28.00
376302048-3	LAPOINTE DANIEL E	22980 SHOWUT AVE	\$28.00
376302049-4	DAVISON JOHN MELVIN	22992 SHOWUT AVE	\$28.00
376311001-8	JAKELL TIMOTHY R	22816 CHARLES ST	\$28.00
376311002-9	DELONG MEGAN	22826 CHARLES ST	\$28.00
376311003-0	ROBINSON RITCHIE FLOYD	22836 CHARLES ST	\$28.00
376311004-1	SMITH ROBERT DALE	22862 TEIL GLEN RD	\$28.00
376311005-2	LANE JAMES F	22874 TEIL GLEN RD	\$28.00
376311006-3	DHILLON GURDEV S	22888 TEIL GLEN RD	\$28.00
376311007-4	VANAMMERS ANDREA	22898 TEIL GLEN RD	\$28.00
376311008-5	QUIROZ SAMUEL	22910 TEIL GLEN RD	\$28.00
376311009-6	PHAM HAI THANH	22922 TEIL GLEN RD	\$28.00
376311010-6	MONNAR ARLENE	22934 TEIL GLEN RD	\$28.00
376311011-7	RANEY TAYLOR N	22946 TEIL GLEN RD	\$28.00
376311012-8	MILAN GIOVANNI	22958 TEIL GLEN RD	\$28.00
376311013-9	BIGELOW JEFFREY A	22970 TEIL GLEN RD	\$28.00
376311014-0	CAMARGO ALEX J	22982 TEIL GLEN RD	\$28.00
376311015-1	UYEHARA SIDNEY Y	22994 TEIL GLEN RD	\$28.00
376311016-2	BUCKLEY HOWARD	23012 TEIL GLEN RD	\$28.00
376312001-1	DORAN RICHARD	22856 CHARLES ST	\$28.00
376312004-4	MOORE ROBERT	22886 CHARLES ST	\$28.00
376312005-5	SCOTT LEROY DAVID	22896 CHARLES ST	\$28.00
376312006-6	RAMIREZ MARIA LUISA	22906 CHARLES ST	\$28.00
376312007-7	MACLEOD KAREN D	22916 CHARLES ST	\$28.00
376312008-8	MILLS DANIEL	22926 CHARLES ST	\$28.00
376312009-9	TSAGAKIS JOHN	35925 FREDERICK ST	\$28.00
376312010-9	ANDERSON CARY A	35909 FREDERICK ST	\$28.00
376312011-0	PU BING	35893 FREDERICK ST	\$28.00
376312012-1	KOH WILLIAM	35869 FREDERICK ST	\$28.00
376312013-2	BUCHANAN HELEN L	35853 FREDERICK ST	\$28.00
376312014-3	GIBELYOU JOHN J	35837 FREDERICK ST	\$28.00
376312015-4	BENSON DAVID G	35805 FREDERICK ST	\$28.00
376312016-5	DONOVAN MICHAEL E	35789 FREDERICK ST	\$28.00
376312017-6	PICO MICHAEL A	35773 FREDERICK ST	\$28.00
376312018-7	JAMES RICHARD MCATEE	35778 SEA LION CT	\$28.00
376312019-8	JAMES RICHARD & TINA LIVING TRUST	35790 SEA LION CT	\$28.00
376312020-8	GONZALEZ JOSE A	35802 SEA LION CT	\$28.00
376312021-9	HUBACH JEFFERY RAY	35814 SEA LION CT	\$28.00
376312022-0	SIMPSON ANDREW	35819 SEA LION CT	\$28.00

APN	OWNER NAME	SITUS ADDRESS	2017 LEVY AMOUNT ⁽¹⁾
376312023-1	BURTON BRUCE	35807 SEA LION CT	\$33.00
376312024-2	CASEY JOHN P	35793 SEA LION CT	\$28.00
376312025-3	MEDINA GERALD J	35781 SEA LION CT	\$28.00
376312026-4	VALENCIA JESUS	22913 TEIL GLEN RD	\$28.00
376312027-5	FILAR RYAN M	22889 TEIL GLEN RD	\$28.00
376312028-6	IH5 PROP WEST	22866 CHARLES ST	\$28.00
376312029-7	SAADAT ABDUL G	22876 CHARLES ST	\$28.00
376313001-4	OLSON JAMES A	22901 CHARLES ST	\$28.00
376313002-5	FERNANDEZ JAIME	22891 CHARLES ST	\$28.00
376313003-6	FEDERAL NATL MORTGAGE ASSN	22881 CHARLES ST	\$28.00
376313004-7	DELATORRE LISA	22871 CHARLES ST	\$28.00
376313005-8	GERARD RYAN	22861 CHARLES ST	\$28.00
376314001-7	ROCHE WARREN S	35920 FREDERICK ST	\$28.00
376314002-8	SPRAGGINS JEREMY	35906 FREDERICK ST	\$28.00
376314003-9	CENTENO JOSEPH E	35892 FREDERICK ST	\$28.00
376314004-0	RIDDLE BILLY D	35878 FREDERICK ST	\$28.00
376314005-1	TYE DARRYL RANDALL	35864 FREDERICK ST	\$28.00
376314006-2	LOPEZ ELADIO	35850 FREDERICK ST	\$28.00
376314007-3	SMITH DARYL GLENN	35836 FREDERICK ST	\$28.00
376314008-4	ALVANDIAN GASPAR	35808 FREDERICK ST	\$28.00
376314009-5	DUARTE RAMIRO	35794 FREDERICK ST	\$28.00
376314010-5	SHIELDS KENNETH	35780 FREDERICK ST	\$28.00
376320001-6	SMITH MICHAEL G	23045 BAXTER RD	\$28.00
376320002-7	SMITH MICHAEL G	23341 BAXTER RD	\$28.00
376320003-8	FORTIE MITCHELL	NO SITUS ADDRESS ON FILE	\$28.00
376320004-9	GONZALES JASON	35141 BAYLESS ST	\$28.00
376320005-0	SALCEDO JESUS V	35171 BAYLESS RD	\$28.00
376320006-1	SALCEDO JESUS V	35241 BAYLESS RD	\$28.00
376320007-2	LYMON WILLIAM	35251 BAYLESS RD	\$28.00
376320008-3	CAPORRIMO MARC ANTHONY	23441 BAXTER RD	\$28.00
376320009-4	CAMPOS RAUL	NO SITUS ADDRESS ON FILE	\$28.00
376320010-4	TANQUARY JAMES A	NO SITUS ADDRESS ON FILE	\$28.00
376330004-0	SMITH MICHAEL G	NO SITUS ADDRESS ON FILE	\$28.00
376330005-1	SMITH MICHAEL G	NO SITUS ADDRESS ON FILE	\$28.00
376330006-2	SMITH MICHAEL GREGORY	35261 BAYLESS RD	\$28.00
376330007-3	LYSIK ROBERT DAVID	NO SITUS ADDRESS ON FILE	\$28.00
376330008-4	MANNEH SAMAN ABU	35291 BAYLESS RD	\$28.00
376330009-5	WILLINGHAM ROBERT J	23304 PEGGY LN	\$28.00
376330010-5	MANNEH SAMAN A	35353 BAYLESS RD	\$28.00
376330011-6	PICI RALPH M	35260 BAYLISS RD	\$28.00
376330012-7	CERVANTES ROBERT V	NO SITUS ADDRESS ON FILE	\$28.00
376330013-8	MANNEH SAMAN A	23400 PEGGY LN	\$28.00
376330014-9	HUEDA JACQUELINE P	23484 PEGGY LN	\$28.00
376330018-3	ADAM EVANS	23305 PEGGY LN	\$33.00
376330019-4	MANNEH SAMAN A	23335 PEGGY LN	\$28.00
376330020-4	CLARK DAVID LEE	23365 PEGGY LN	\$28.00
376330021-5	SMITH DONALD B	23401 PEGGY LN	\$28.00
376330022-6	CARROLL GLORIA EVANGELINE	23485 PEGGY LN	\$28.00
376340003-0	EICHERT PAULETTE S	NO SITUS ADDRESS ON FILE	\$28.00
376340004-1	EICHERT PAULETTE S	35140 MAPLES RD	\$28.00
376340011-7	ABBOTT WALTER R	35059 PORRAS RD	\$28.00
376340012-8	KLOTZ JAMES	35158 MAPLES RD	\$28.00
376340013-9	MARTIN DEVORAH M	35160 MAPLES RD	\$28.00
376340014-0	FORTIE MITCHELL	35239 SUSAN DR	\$28.00
376340015-1	BRENNAN JOHN E	35200 MAPLES RD	\$28.00
376340016-2	FORTIE MITCHELL	35239 SUSAN DR	\$28.00
376340017-3	VALENCIA MANUEL	NO SITUS ADDRESS ON FILE	\$33.00
376340018-4	SUSCA DONATO	35242 SUSAN DR	\$28.00
376340019-5	HENRY CHRIS S	23830 STEVEN ST	\$28.00

APN	OWNER NAME	SITUS ADDRESS	2017 LEVY AMOUNT ⁽¹⁾
376340020-5	ALOMA SYSTEMS DIVISION INC	NO SITUS ADDRESS ON FILE	\$28.00
376340021-6	1993 ARTHUR AVE CORP	NO SITUS ADDRESS ON FILE	\$28.00
376340022-7	STEEN KEVEN D	23551 BAXTER RD	\$28.00
376340023-8	GRUMMETT RONALD P	23535 BAXTER RD	\$28.00
376340024-9	R&B GRUMMETT REVOCABLE TRUST	23585 BAXTER RD	\$28.00
376340025-0	R&B GRUMMETT REVOCABLE TRUST	NO SITUS ADDRESS ON FILE	\$28.00
376340026-1	WESSON MARYANN	23715 BAXTER RD	\$28.00
376340027-2	VALENCIA MANUEL	NO SITUS ADDRESS ON FILE	\$33.00
376340028-3	EL HAGE MAROUN	NO SITUS ADDRESS ON FILE	\$28.00
376340029-4	AMATANGELO DOMINIC	NO SITUS ADDRESS ON FILE	\$28.00
376350001-9	GOMEZ OLIVIA	23540 PEGGY LN	\$28.00
376350002-0	TOLENTO ANTONIO	23570 PEGGY LN	\$28.00
376350003-1	CARTER CHILD FAMILY TRUST	23610 PEGGY LN	\$28.00
376350004-2	CASHMAN ROBERT LOUIS	23630 PEGGY LN	\$28.00
376350005-3	FORTIE MITCHELL	NO SITUS ADDRESS ON FILE	\$28.00
376350006-4	DOYLE DOUGLAS ALAN	23660 PEGGY LN	\$28.00
376350007-5	BEALS LINDA	NO SITUS ADDRESS ON FILE	\$28.00
376350008-6	JAMNICZKY JAMES L	35321 SUSAN DR	\$28.00
376350010-7	TANQUARY KATHRYN S	NO SITUS ADDRESS ON FILE	\$28.00
376350011-8	OHARA SHIRLEY M	23575 PEGGY LN	\$28.00
376350012-9	ALVAREZ HEATHER	23611 PEGGY LN	\$28.00
376350013-0	FRIESEN GARRIE L	23663 PEGGY LN	\$28.00
376350014-1	KHAN MOHAMMAD M	23713 PEGGY LN	\$28.00
376361001-3	RYAN CHARLES FREDRICK	35522 FREDERICK ST	\$28.00
376361002-4	FLANNERY PATRICK JAMES	35542 FREDERICK ST	\$28.00
376361003-5	KELLY MICHAEL S	35552 FREDERICK ST	\$28.00
376361004-6	VAN NESS TRAVIS ALAN	35562 FREDERICK ST	\$28.00
376361005-7	RIOS GLORIA	35572 FREDERICK ST	\$28.00
376361006-8	MORENO JESUS M	35575 BALSAM ST	\$28.00
376361007-9	RAMIREZ MARGARITO	35565 BALSAM ST	\$28.00
376361008-0	STAVROU VARNAVAS	35557 BALSAM ST	\$28.00
376361009-1	VINEYARD R TODD	35545 BALSAM ST	\$28.00
376361010-1	CHARLES STEVE	23050 TRILLIUM DR	\$28.00
376361011-2	SHATZER RAY H	23072 TRILLIUM DR	\$28.00
376361012-3	COSTA PAUL C	23082 TRILLIUM DR	\$28.00
376361014-5	BERKE WENDY J	23092 TRILLIUM DR	\$28.00
376361015-6	HARVEY JAY	23102 TRILLIUM DR	\$28.00
376361016-7	MILIAN EDWARD J	23112 TRILLIUM DR	\$28.00
376361017-8	DIDIEGO CONNIE T	23122 TRILLIUM DR	\$28.00
376361018-9	ARP 2014 1 BORROWER	23132 TRILLIUM DR	\$28.00
376361019-0	SHAFFER GUNN FRANCES R	23142 TRILLIUM DR	\$28.00
376361020-0	NGUYEN DIEN	23152 TRILLIUM DR	\$28.00
376361021-1	HERRERA JAVIER	23162 TRILLIUM DR	\$28.00
376361022-2	BROWN MATTHEW M	23172 TRILLIUM DR	\$28.00
376361023-3	NAVA OSCAR	23182 TRILLIUM DR	\$28.00
376361024-4	HICKMAN TIM	23192 TRILLIUM DR	\$28.00
376361025-5	WINTERS RICHARD	23202 TRILLIUM DR	\$28.00
376361026-6	FEDERAL HOME LOAN MORTGAGE CORP	23212 TRILLIUM DR	\$28.00
376361027-7	NGUYEN MY LAN	23222 TRILLIUM DR	\$28.00
376362001-6	KIMBALL KIRK	23062 TRILLIUM DR	\$28.00
376362002-7	SAUCEDO REGINALD C	23073 TRILLIUM DR	\$28.00
376362003-8	CIUDAD LUIS	23083 TRILLIUM DR	\$28.00
376362004-9	OWENS VIVIEN	23093 TRILLIUM DR	\$28.00
376362005-0	SALTIS MICHAEL E	23103 TRILLIUM DR	\$28.00
376362006-1	CONSALVI GREGORY A	23113 TRILLIUM DR	\$28.00
376362007-2	ALBEZER CHRISTOPHER F	23123 TRILLIUM DR	\$28.00
376362008-3	PETERSEN SHARON E	23133 TRILLIUM DR	\$28.00
376362009-4	BARKAU KATHY M	35577 LARKSPUR DR	\$28.00
376362010-4	ABBAS WAFFA	35587 LARKSPUR DR	\$28.00

APN	OWNER NAME	SITUS ADDRESS	2017 LEVY AMOUNT ⁽¹⁾
376362011-5	ELLIS BETTY J	23100 BOXWOOD CT	\$28.00
376362012-6	HUTCHINSON JAMES	23096 BOXWOOD CT	\$28.00
376362013-7	RICKEY KATHRYN JANICE	23094 BOXWOOD CT	\$28.00
376362014-8	HIGUERA MIREYA M	23091 BOXWOOD CT	\$28.00
376362015-9	OBRA ONOFRE	23093 BOXWOOD CT	\$28.00
376362016-0	PADUA LARRY P	23097 BOXWOOD CT	\$28.00
376362017-1	BALANDRAN JOSE	35617 LARKSPUR DR	\$28.00
376362018-2	REEDY STARLETTE D	35627 LARKSPUR DR	\$28.00
376362019-3	KEIGLEY BETTY L	35610 BALSAM ST	\$28.00
376362020-3	CAMP MICHAEL	35600 BALSAM ST	\$28.00
376362021-4	RINGWALD SIEGFRIED C	35590 BALSAM ST	\$28.00
376362022-5	OLSON JORDAN LEE	35580 BALSAM ST	\$28.00
376362023-6	OSTLUND ERROL EDWIN ESTATE OF	35570 BALSAM ST	\$28.00
376363001-9	GUGERTY MICHAEL K	23153 TRILLIUM DR	\$28.00
376363002-0	RIOS DALE E	23163 TRILLIUM DR	\$28.00
376363003-1	GUZMAN PEDRO A	23183 TRILLIUM DR	\$28.00
376363004-2	NOGUEZ DANIEL G	23203 TRILLIUM DR	\$28.00
376363005-3	REID MICHAEL S	23213 TRILLIUM DR	\$28.00
376363006-4	LAICO DOMINIC E	35579 ASTER DR	\$28.00
376363007-5	BEAUDRY ROBERT J	35589 ASTER DR	\$28.00
376363008-6	MORALES DAVID R	35599 ASTER DR	\$28.00
376363009-7	SCHROEDER STEVEN C	35609 ASTER DR	\$28.00
376363010-7	SEGREST MICHAEL E	35619 ASTER DR	\$28.00
376363011-8	HOBBS ROBERT G	35629 ASTER DR	\$28.00
376363012-9	LENTINI JOSEPH	35639 ASTER DR	\$28.00
376363013-0	REKTE REINOLDS	35649 ASTER DR	\$28.00
376363014-1	SANDOVAL VIRGINIO A	35634 LARKSPUR DR	\$28.00
376363015-2	TRIMBLE MAUREEN ELIZABETH	35624 LARKSPUR DR	\$28.00
376363016-3	LANGMORE GEORGE L & PATRICIA ANN REV TRUST	35614 LARKSPUR DR	\$28.00
376363017-4	TRIMBLE EARL N	35604 LARKSPUR DR	\$28.00
376363018-5	NEWBIGGIN JEFFREY J	35594 LARKSPUR DR	\$28.00
376363019-6	GLIDEWELL JAMES R	35584 LARKSPUR DR	\$28.00
376363020-6	WILLIAMS JUSTIN KEITH	35574 LARKSPUR DR	\$28.00
376363021-7	CRISMON MITCHELL A	35564 LARKSPUR DR	\$28.00
376364001-2	SOTO RODOLFO A	35592 FREDERICK ST	\$28.00
376364002-3	VALENCIA ALFREDO	35595 BALSAM ST	\$28.00
376364003-4	THOMPSON CARL B	35602 FREDERICK ST	\$28.00
376364004-5	CALL JACOB T	35605 BALSAM ST	\$28.00
376364005-6	LEWIS JUDY A	35612 FREDERICK ST	\$28.00
376364006-7	JONES DAVID K	35615 BALSAM ST	\$28.00
376365001-5	PATINO ROBIN R	35566 ASTER DR	\$28.00
376365002-6	MATTHEWS DAVID	35576 ASTER DR	\$28.00
376365003-7	AMAYA ROSIE M	35586 ASTER DR	\$28.00
376365004-8	MARTIN SHAUN M	35596 ASTER DR	\$28.00
376365005-9	PEELE STEVEN M	35606 ASTER DR	\$28.00
376365006-0	RICHARDSON PHOENIX	35616 ASTER DR	\$28.00
376365007-1	HARMON WILLIAM NATHAN	35626 ASTER DR	\$28.00
376365008-2	CARRANZA FRANK	35646 ASTER DR	\$28.00
376371001-4	BALLI SONDR A E	35622 FREDERICK ST	\$28.00
376371002-5	HAMILTON JERRY W	35632 FREDERICK ST	\$28.00
376371003-6	NELSON JAMES R	35642 FREDERICK ST	\$28.00
376371004-7	THOMPSON GLENN D	35652 FREDERICK ST	\$28.00
376371005-8	PAGE KATHLEEN S	35662 FREDERICK ST	\$28.00
376371006-9	JURGES ANGELA C	35672 FREDERICK ST	\$28.00
376371007-0	RAMIREZ RAMIRO	35692 FREDERICK ST	\$28.00
376371008-1	ELLIOTT ROBERT S	35695 BALSAM ST	\$28.00
376371009-2	BRECHT WILLIAM	35685 BALSAM ST	\$28.00
376371010-2	CROUSE DOUGLAS A	35675 BALSAM ST	\$28.00
376371011-3	WHITE SANDRA J	35665 BALSAM ST	\$28.00

APN	OWNER NAME	SITUS ADDRESS	2017 LEVY AMOUNT ⁽¹⁾
376371012-4	RINGWALD ANITA M REVOC LIVING TRUST	35645 BALSAM ST	\$28.00
376371013-5	TAYLOR GUY ROBERT	35635 BALSAM ST	\$28.00
376371014-6	GROFF STANISLAW WALTER	35625 BALSAM ST	\$28.00
376372001-7	VINCENT CYNTHIA S	35620 BALSAM ST	\$28.00
376372002-8	SPRING HOLDINGS	35630 BALSAM ST	\$28.00
376372003-9	SIEVERT ROBERT A	35640 BALSAM ST	\$28.00
376372004-0	HERNANDEZ ALEXANDER M	35650 BALSAM ST	\$28.00
376372005-1	CROUSE DOUGLAS A	35660 BALSAM ST	\$28.00
376372006-2	GLAZEBROOK DEAN	35670 BALSAM ST	\$28.00
376372007-3	FEDERAL NATL MORTGAGE ASSN	35690 BALSAM ST	\$28.00
376372008-4	LOUGH WILLIAM ERIC	35697 LARKSPUR DR	\$28.00
376372009-5	STOPANI KATHY	35687 LARKSPUR DR	\$28.00
376372010-5	GRIMM JOSEPH	35677 LARKSPUR DR	\$28.00
376372011-6	ISLEY DENNIS LEE	35667 LARKSPUR DR	\$28.00
376372012-7	ROEDER DEBORAH H	35657 LARKSPUR DR	\$28.00
376372013-8	RIGGS DEREK	35647 LARKSPUR DR	\$28.00
376372014-9	KING MATTHEW	35637 LARKSPUR DR	\$28.00
376373001-0	GOEHNER GARY	35644 LARKSPUR DR	\$28.00
376373002-1	MARTINSEN RON M	35654 LARKSPUR DR	\$28.00
376373003-2	BAUTISTA MARIO A	35664 LARKSPUR DR	\$28.00
376373004-3	ROYCROFT PATRICK R	35674 LARKSPUR DR	\$28.00
376373005-4	STRAUSHEIM STEVEN A	35684 LARKSPUR DR	\$28.00
376373006-5	MORALES ROBERT A	35694 LARKSPUR DR	\$28.00
376373007-6	TORRES RAUL M	35699 ASTER DR	\$28.00
376373008-7	GUMMERSON FARIDEH R	35689 ASTER DR	\$28.00
376373009-8	KALICKI MICHAEL J	35679 ASTER DR	\$28.00
376373010-8	SANCHEZ RAUL	35669 ASTER DR	\$28.00
376373011-9	MURPHY JOSEPH JAY	35659 ASTER DR	\$28.00
376374001-3	LOPEZ MILKS MICHELLE	35656 ASTER DR	\$28.00
376374002-4	WERNER PHYLLIS E	35676 ASTER DR	\$28.00
376374003-5	PERREAULT BRIAN H	35686 ASTER DR	\$28.00
376374004-6	SANDEFUR DEBORAH KAY	35696 ASTER DR	\$28.00
376375001-6	MCKEE JESSE R	23025 TWINFLOWER AVE	\$28.00
376375002-7	TWYMAN KAREN	23035 TWINFLOWER AVE	\$28.00
376375003-8	BRICE KAREN A	23045 TWINFLOWER AVE	\$28.00
376375004-9	PELAYO MANUEL C	23055 TWINFLOWER AVE	\$28.00
376375005-0	DIAZ ENRIQUE	23065 TWINFLOWER AVE	\$28.00
376375006-1	PAEZ HARRY	23075 TWINFLOWER AVE	\$28.00
376375007-2	DAVISON CHAD M	23085 TWINFLOWER AVE	\$28.00
376375008-3	NEMECHK JACK L	23095 TWINFLOWER AVE	\$28.00
376375009-4	LAGAC MABINI T	23105 TWINFLOWER AVE	\$28.00
376375010-4	LAPOINTE GREG	23115 TWINFLOWER AVE	\$28.00
376375011-5	HERNANDEZ LEYDI	23125 TWINFLOWER AVE	\$28.00
376375012-6	LOPEZ ANGEL	23135 TWINFLOWER AVE	\$28.00
376375013-7	CHARTERS BRYAN	23145 TWINFLOWER AVE	\$28.00
376381001-5	CEPEDA OCTAVIO	23232 TRILLIUM DR	\$28.00
376381002-6	MOSSER JASON M	23242 TRILLIUM DR	\$28.00
376381003-7	GONZALEZ MIRIAM	23252 TRILLIUM DR	\$28.00
376381004-8	COLEMAN JERRY	23262 TRILLIUM DR	\$28.00
376381005-9	MOORE RONALD JEFFREY	23272 TRILLIUM DR	\$28.00
376381006-0	JOHNSON MICHAEL R	23282 TRILLIUM DR	\$28.00
376381007-1	BUGARIN GUSTAVO	23292 TRILLIUM DR	\$28.00
376381008-2	RODRIGUEZ ANGELO	23302 TRILLIUM DR	\$28.00
376381009-3	LANE MARK R	23312 TRILLIUM DR	\$28.00
376381010-3	PATINO GABRIELA	23322 TRILLIUM DR	\$28.00
376381011-4	SCHRAGER LUZ	23332 TRILLIUM DR	\$28.00
376381012-5	CONLEY DOROTHY G	23342 TRILLIUM DR	\$28.00
376381013-6	LUTTRELL JARED MICHAEL	23350 TWINFLOWER AVE	\$28.00
376381014-7	ROTH WILLIAM H	23360 TWINFLOWER AVE	\$28.00

APN	OWNER NAME	SITUS ADDRESS	2017 LEVY AMOUNT ⁽¹⁾
376381015-8	GRADILLA CARLOS	23380 TWINFLOWER AVE	\$28.00
376381016-9	NARANJO JOSE A	23375 TWINFLOWER AVE	\$28.00
376381017-0	MAGPAYO LEONARDO S	23355 TWINFLOWER AVE	\$28.00
376381018-1	BONFIELD DON	23325 TWINFLOWER AVE	\$28.00
376381019-2	CUNNINGHAM WAYNE	23295 TWINFLOWER AVE	\$28.00
376381020-2	SMITH DON	23275 TWINFLOWER AVE	\$28.00
376381021-3	GOMEZ FRANCISCO J	23265 TWINFLOWER AVE	\$28.00
376381022-4	PODSIADLY RONALD J	23255 TWINFLOWER AVE	\$28.00
376381023-5	GARRIGA SAMUEL	23235 TWINFLOWER AVE	\$28.00
376381024-6	TOMKIEL DOUGLAS F	23225 TWINFLOWER AVE	\$28.00
376381025-7	HILTON JEFFREY M	23205 TWINFLOWER AVE	\$33.00
376381026-8	CAH 2014 2 BORROWER	23195 TWINFLOWER AVE	\$28.00
376381027-9	CAH 2014 1 BORROWER	23185 TWINFLOWER AVE	\$28.00
376381028-0	CAH 2014 1 BORROWER	23175 TWINFLOWER AVE	\$28.00
376381029-1	CRAMER ROBERT	23165 TWINFLOWER AVE	\$28.00
376381030-1	DOOLEY TODD M	23155 TWINFLOWER AVE	\$28.00
376382001-8	GUTIERREZ EMMANUEL A	35688 SUNFLOWER WAY	\$28.00
376382002-9	VEGA ERNESTO SANCHEZ	35668 SUNFLOWER WAY	\$28.00
376382003-0	NAVARRO CRISANTO E	35648 SUNFLOWER WAY	\$28.00
376382004-1	OMARA DANIEL	35638 SUNFLOWER WAY	\$28.00
376382005-2	MCANINCH ZARA ANNE	35628 SUNFLOWER WAY	\$28.00
376382006-3	OSTER KENT JAMES	35618 SUNFLOWER WAY	\$28.00
376382007-4	LOPEZ MAURO R	23263 TRILLIUM DR	\$28.00
376382008-5	MCKEE DANNY C	23273 TRILLIUM DR	\$28.00
376382009-6	FARIAS ALEJANDRO	23283 TRILLIUM DR	\$28.00
376382010-6	GARCIA ROGER	23293 TRILLIUM DR	\$28.00
376382011-7	HISHMEH SAMIA	23313 TRILLIUM DR	\$28.00
376382012-8	INGRAM RICHARD P	23323 TRILLIUM DR	\$28.00
376382013-9	BASILE BRYAN	23270 TWINFLOWER AVE	\$28.00
376382014-0	HAMEL GLEN ARNOLD	23260 TWINFLOWER AVE	\$28.00
376382015-1	VILLEGAS TONI ANNE	23250 TWINFLOWER AVE	\$28.00
376382016-2	SEGUIN JAMES	35680 CARISSA CT	\$28.00
376382017-3	SANDERS JOHN S	35660 CARISSA CT	\$28.00
376382018-4	ALONZO JULIE A	35665 CARISSA CT	\$28.00
376382019-5	PRZYBYLO MAREK B	35675 CARISSA CT	\$28.00
376382020-5	EDWARDS MICHAEL D	35685 CARISSA CT	\$28.00
376382021-6	FORGETTE CHRISTOPHER J	23220 TWINFLOWER AVE	\$28.00
376382022-7	PROWSE MARK O	23200 TWINFLOWER AVE	\$28.00
376382023-8	ENCISO JOVITA	23190 TWINFLOWER AVE	\$28.00
376382024-9	TUBMAN MICHAEL	23180 TWINFLOWER AVE	\$28.00
376383001-1	HANSON KEVIN S	35701 SUNFLOWER WAY	\$28.00
376383002-2	PEREZ JUAN A	35691 SUNFLOWER WAY	\$28.00
376383003-3	APODACA JOSIE	35681 SUNFLOWER WAY	\$28.00
376383004-4	JAMES ROBERT A	35671 SUNFLOWER WAY	\$28.00
376383005-5	VASQUEZ ALEXANDER F	35661 SUNFLOWER WAY	\$28.00
376383006-6	ROGERS RUSSELL W	35651 SUNFLOWER WAY	\$28.00
376383007-7	CARRILLO MIKE RAMOS	35641 SUNFLOWER WAY	\$28.00
376383008-8	FOSTER DAVID MORGAN	35631 SUNFLOWER WAY	\$28.00
376383009-9	RODRIGUEZ CARLOS E	35621 SUNFLOWER WAY	\$28.00
376383010-9	STEELE LYNNE M	35611 SUNFLOWER WAY	\$28.00
376383011-0	LEFTWICH ROBERT G	35601 SUNFLOWER WAY	\$28.00
376391001-6	COLFIN AI CA 4	23024 TEIL GLEN RD	\$28.00
376391002-7	VIDMAR CAROLYN J	23036 TEIL GLEN RD	\$28.00
376391003-8	DABABNEH MARWAN Y	23048 TEIL GLEN RD	\$28.00
376391004-9	OSORIO LILIAN	23060 TEIL GLEN RD	\$28.00
376391005-0	QUINN KAREN ELIZABETH	23072 TEIL GLEN RD	\$28.00
376391006-1	NASH DERALD JOE	23080 TEIL GLEN RD	\$28.00
376391007-2	ADAMS MICHAEL WARREN	23090 TEIL GLEN RD	\$28.00
376391008-3	PIELOW ERIN M	23102 TEIL GLEN RD	\$28.00

APN	OWNER NAME	SITUS ADDRESS	2017 LEVY AMOUNT ⁽¹⁾
376391009-4	ALBORZIAN MOHAMMAD	23114 TEIL GLEN RD	\$28.00
376391010-4	TEIL GLEN TRUST	23126 TEIL GLEN RD	\$28.00
376391011-5	FLANAGAN JARROD B	23138 TEIL GLEN RD	\$28.00
376391012-6	HULL MARK A	23150 TEIL GLEN RD	\$28.00
376391013-7	RUELAS MICHAEL RICHARD	23162 TEIL GLEN RD	\$28.00
376391014-8	GRIMES PATRICK W	23174 TEIL GLEN RD	\$28.00
376391015-9	NAVARRETE OCTAVIO	23186 TEIL GLEN RD	\$33.00
376391016-0	MERCADO ROSANA OCAMPO	23198 TEIL GLEN RD	\$28.00
376391017-1	OQUINN CHRISTOPHER D	23210 TEIL GLEN RD	\$28.00
376391018-2	HOWELL ROBERT A	23222 TEIL GLEN RD	\$28.00
376391019-3	DIAZ RAFAEL ORTIZ	35768 OCTOPUS LN	\$28.00
376391020-3	CAH 2015 1 BORROWER	35786 OCTOPUS LN	\$28.00
376391021-4	ALVAREZ HECTOR	35804 OCTOPUS LN	\$28.00
376391022-5	MYERS MATTHEW	35822 OCTOPUS LN	\$28.00
376391023-6	MOLINA JULIO H	35840 OCTOPUS LN	\$28.00
376391024-7	HALBY RYAN	35858 OCTOPUS LN	\$28.00
376391025-8	TARTER MARYANN	23215 EMPIRE PENGUIN RD	\$28.00
376391026-9	HENDRY CHRISTOPHER LEE	23203 EMPIRE PENGUIN RD	\$28.00
376391027-0	GUTIERREZ LETICIA	23191 EMPIRE PENGUIN RD	\$28.00
376391028-1	THURBER DANIEL	23179 EMPIRE PENGUIN RD	\$28.00
376391029-2	ALLEN NATHAN	23167 EMPIRE PENGUIN RD	\$28.00
376391030-2	MCKINLEY TRAVIS	23155 EMPIRE PENGUIN RD	\$28.00
376391031-3	ARCHIBALD KYLE BRADLEY	23147 EMPIRE PENGUIN RD	\$28.00
376391032-4	OSORIO FRANCISCO JAVIER	23135 EMPIRE PENGUIN RD	\$28.00
376391033-5	POWERS DENNIS	23123 EMPIRE PENGUIN RD	\$28.00
376391034-6	ROSSETTI ANTHONY F	23113 EMPIRE PENGUIN RD	\$33.00
376391035-7	BORGESON MICHAEL	23101 EMPIRE PENGUIN RD	\$28.00
376391036-8	ROBERTS HEATHER	23087 EMPIRE PENGUIN RD	\$28.00
376391037-9	WHITE ANNIE ESTATE OF	23079 EMPIRE PENGUIN RD	\$28.00
376391038-0	CARRANZA LUPE G	23065 EMPIRE PENGUIN RD	\$28.00
376391039-1	KINZEL GERALD T	23053 EMPIRE PENGUIN RD	\$28.00
376391040-1	MATTINGLY DAVID	23045 EMPIRE PENGUIN RD	\$28.00
376391041-2	RATHBUN LARRY LEE	23033 EMPIRE PENGUIN RD	\$28.00
376391042-3	VOLLMAR DENNY J	23021 EMPIRE PENGUIN RD	\$28.00
376392001-9	SCURTU JON	23027 TEIL GLEN RD	\$28.00
376392002-0	JIMENEZ OMAR D	23039 TEIL GLEN RD	\$28.00
376392003-1	PATHIRANA JAGATH D	23051 TEIL GLEN RD	\$28.00
376392004-2	TWAMLEY TAMMARA S	23067 TEIL GLEN RD	\$28.00
376392005-3	BOURDAUX STANLEY J	23077 TEIL GLEN RD	\$28.00
376392006-4	CROWLEY SEAN	23085 TEIL GLEN RD	\$28.00
376392007-5	HUTCHINSON CLIFFORD A	23097 TEIL GLEN RD	\$28.00
376392008-6	PEREZ DAVID A	23109 TEIL GLEN RD	\$33.00
376392009-7	ANONDSOON MARK V	23121 TEIL GLEN RD	\$28.00
376392010-7	GRAEFEN DAVID E	23133 TEIL GLEN RD	\$28.00
376392011-8	BARNETT ANDREA	23145 TEIL GLEN RD	\$28.00
376392012-9	DEBERT GREGORY RICHARD	23157 TEIL GLEN RD	\$28.00
376392013-0	KITTLE JEFFREY A	23169 TEIL GLEN RD	\$28.00
376392014-1	SAUNDERS SEAN S	23181 TEIL GLEN RD	\$28.00
376392015-2	DEVINCENZO VINCENT J	23193 TEIL GLEN RD	\$28.00
376392016-3	WARDELL MARK L	23026 EMPIRE PENGUIN RD	\$28.00
376392017-4	LATIMER THOMAS R	23038 EMPIRE PENGUIN RD	\$28.00
376392018-5	BAGBY WILLIAM A	23050 EMPIRE PENGUIN RD	\$28.00
376392019-6	SCHACHTER ERIC	23062 EMPIRE PENGUIN RD	\$28.00
376392020-6	NEIPERT LESTER K	23076 EMPIRE PENGUIN RD	\$28.00
376392021-7	TRUBIN VLADIMIR	23084 EMPIRE PENGUIN RD	\$28.00
376392022-8	MORRIS JASON EUGENE	23096 EMPIRE PENGUIN RD	\$28.00
376392023-9	LEMUS VANESSA	23108 EMPIRE PENGUIN RD	\$28.00
376392024-0	LOFFLER MICHAEL	23120 EMPIRE PENGUIN RD	\$28.00
376392025-1	ANGELLO JOSEPH C	23132 EMPIRE PENGUIN RD	\$28.00

APN	OWNER NAME	SITUS ADDRESS	2017 LEVY AMOUNT ⁽¹⁾
376392026-2	GOMEZ BARBARA	23144 EMPIRE PENGUIN RD	\$28.00
376392027-3	CASH MARK A	23156 EMPIRE PENGUIN RD	\$28.00
376392028-4	SMOTHERMON JOEL W	23168 EMPIRE PENGUIN RD	\$28.00
376392029-5	CARTER THOMAS D	23180 EMPIRE PENGUIN RD	\$28.00
376392030-5	BOHANNAN ROBERT J	23192 EMPIRE PENGUIN RD	\$28.00
376401001-6	PEREZ MARK A	22966 CHARLES ST	\$28.00
376401002-7	VOTAW JARRET A	22976 CHARLES ST	\$28.00
376401003-8	MCALLASTER JAMES	22986 CHARLES ST	\$28.00
376401004-9	REYNOLDS HAROLD L	22996 CHARLES ST	\$28.00
376401005-0	BENNETT RAYMA	23011 HARBOR SEAL CT	\$33.00
376401006-1	MIXON KEITH W	23005 HARBOR SEAL CT	\$28.00
376401007-2	JOHNSON JOHNNY R	23001 HARBOR SEAL CT	\$28.00
376401008-3	DANAHY JOHN B	23004 HARBOR SEAL ST	\$28.00
376401009-4	CARNAHAN DAVID M	23008 HARBOR SEAL CT	\$28.00
376401010-4	WILLIAMS TIMMY LEE	23016 HARBOR SEAL CT	\$28.00
376401011-5	KLAPPERICH JAMES VINCENT	23032 CANNERY RD	\$28.00
376401012-6	ROGERS GREGORY A	23044 CANNERY RD	\$28.00
376401013-7	PADILLA RODOLFO P	23056 CANNERY RD	\$28.00
376401014-8	BONILLA EDGAR GABRIEL	23068 CANNERY RD	\$28.00
376401015-9	HOSKINS MICHAEL K	23080 CANNERY RD	\$28.00
376401016-0	HALLE DAVID M	23092 CANNERY RD	\$28.00
376401017-1	BIELAKOWSKI STEFAN	23104 CANNERY RD	\$28.00
376401018-2	PHAM LOAN THI	23116 CANNERY RD	\$28.00
376401019-3	NAGY DUSTIN JAMES	23128 CANNERY RD	\$28.00
376401020-3	JOHNSON ERIK ONEILL	23140 CANNERY RD	\$28.00
376401021-4	RODENBERGER BRIAN A	23152 CANNERY RD	\$28.00
376401022-5	LLOYD JOHN EDWIN	23164 CANNERY RD	\$28.00
376401023-6	ANDERSON MICHAEL T	23176 CANNERY RD	\$28.00
376401024-7	BELLANI PATRICIA L	23188 CANNERY RD	\$28.00
376401025-8	WINN STEPHAN D	23200 CANNERY RD	\$28.00
376401026-9	VILLANUEVA ROMUALDO D	23212 CANNERY RD	\$28.00
376401027-0	ARREOLA VENANCIO PONCE	23224 CANNERY RD	\$28.00
376401028-1	DAVIDSON RYAN	35894 GREY WHALE LN	\$28.00
376401029-2	JOHNSTON BRIAN D	35912 GREY WHALE LN	\$28.00
376401030-2	NGUYEN JOHN KHANG	35930 GREY WHALE LN	\$28.00
376401031-3	FOSTER JAMES F	35948 GREY WHALE LN	\$28.00
376401032-4	DELATORRE DOMINGO M	35966 GREY WHALE LN	\$28.00
376401033-5	AMAYA HERBERT F	35974 GREY WHALE LN	\$28.00
376401034-6	FRASCHETTI CHRISTOPHER R	23233 HARBOR SEAL CT	\$28.00
376401035-7	DISSERTORI MARICRUZ	23221 HARBOR SEAL CT	\$28.00
376401036-8	JONES CURTIS	23209 HARBOR SEAL CT	\$28.00
376401037-9	FIELDS DONALD	23197 HARBOR SEAL CT	\$28.00
376401038-0	KRUSE SHANE	35982 GREEN PARROT WAY	\$28.00
376401039-1	SMITH IRMA Y	35990 GREEN PARROT WAY	\$28.00
376401040-1	MARTENS TAYLOR	35998 GREEN PARROT WAY	\$28.00
376401041-2	CARVAJAL JOSE A	23186 CATT RD	\$28.00
376401042-3	GRAJEDA FRANKIE	23198 CATT RD	\$28.00
376401043-4	FLANNERY DAVID A	23208 CATT RD	\$28.00
376401044-5	PAE CHONG H	23220 CATT RD	\$28.00
376401045-6	ARGUELLO JOSE E	23232 CATT RD	\$28.00
376402001-9	AUBUCHON MATTHEW JOHN	23023 HARBOR SEAL CT	\$28.00
376402002-0	TAYLOR THOMAS N	23035 HARBOR SEAL CT	\$28.00
376402003-1	SOSA AUGUSTO J	23047 HARBOR SEAL CT	\$28.00
376402004-2	VASQUEZ MANUEL SOTO	23059 HARBOR SEAL CT	\$28.00
376402005-3	BALLARD SCOTT	23071 HARBOR SEAL CT	\$28.00
376402006-4	SMITH RAYMOND D	23083 HARBOR SEAL CT	\$28.00
376402007-5	COOK MARK D	23095 HARBOR SEAL CT	\$28.00
376402008-6	DITOMASSO BRITTANY	23107 HARBOR SEAL CT	\$28.00
376402009-7	REBENSCHIED RANDY	23119 HARBOR SEAL CT	\$28.00

APN	OWNER NAME	SITUS ADDRESS	2017 LEVY AMOUNT ⁽¹⁾
376402010-7	BUTLER LA NECIA M	23131 HARBOR SEAL CT	\$28.00
376402011-8	BROWNE DAVID E	35979 GREEN PARROT WAY	\$28.00
376402012-9	EVANS BYRON K	35987 GREEN PARROT WAY	\$28.00
376402013-0	HUGHES JOHN C	35995 GREEN PARROT WAY	\$28.00
376402014-1	SMITH BOBBY J	23134 CATT RD	\$28.00
376402015-2	MILLAN MICHAEL SAN	23122 CATT RD	\$28.00
376402016-3	VILLASENOR HILARIO	23110 CATT RD	\$28.00
376402017-4	ALVARADO EDGARDO LUIS	23098 CATT RD	\$28.00
376402018-5	CLONEY GREGORY M	23086 CATT RD	\$28.00
376402019-6	LONG TRACY D	23074 CATT RD	\$28.00
376402020-6	STRICKLIN WAYNE FLETCHER	23062 CATT RD	\$28.00
376402021-7	MIRNAGHIAN JILA	23058 CATT RD	\$28.00
376402022-8	MORENO ALEX	23050 CATT RD	\$28.00
376402023-9	CHARNOCK ERIN B	23044 CATT RD	\$28.00
376402024-0	QUIST CHAD A	23038 CATT RD	\$28.00
376402025-1	GOLDTHWAITE BRANDON	23026 CATT RD	\$28.00
376403001-2	BURNOSKY SCOTT	23031 CANNERY RD	\$28.00
376403002-3	ROBLES HUGO S	23043 CANNERY RD	\$28.00
376403003-4	AKERBOOM NICK J	23079 CANNERY RD	\$28.00
376403004-5	PHILLIPS GERALD MATEO	23091 CANNERY RD	\$28.00
376403005-6	WEIDAW HEATHER M	23103 CANNERY RD	\$28.00
376403006-7	BLEVINS WESLEY	23115 CANNERY RD	\$28.00
376403007-8	WILTSHIRE ROBERT DALE	23125 CANNERY RD	\$28.00
376403008-9	LUEBECK GABRIELA	23137 CANNERY RD	\$28.00
376403009-0	ARTHUR C ALAN	23149 CANNERY RD	\$28.00
376403010-0	BROWN GARRETT	23159 CANNERY RD	\$28.00
376403011-1	DANG PHONG	23171 CANNERY RD	\$28.00
376403012-2	TRAN TRUNG QUOC	23183 CANNERY RD	\$28.00
376403013-3	SIMON ODALYS	23195 CANNERY RD	\$28.00
376403014-4	SYED BAQHAR	23207 CANNERY RD	\$28.00
376403015-5	SOTO VICENTE	23052 HARBOR SEAL CT	\$28.00
376403016-6	OLER CARMEN LEE	23088 HARBOR SEAL CT	\$28.00
376403017-7	ARQUISOLA MARKANTHONY	23100 HARBOR SEAL CT	\$28.00
376403018-8	BROWN DOROTHY I	23112 HARBOR SEAL CT	\$28.00
376403019-9	RODRIGUEZ GABRIEL M	23124 HARBOR SEAL CT	\$28.00
376403020-9	MENDEZ JAIME	23136 HARBOR SEAL CT	\$28.00
376403021-0	WARD BRANDON O	23148 HARBOR SEAL CT	\$28.00
376403022-1	AUTRY TAMMI M	23158 HARBOR SEAL CT	\$28.00
376403023-2	JONES FRANK	23170 HARBOR SEAL CT	\$28.00
376403024-3	GUTIERREZ ANGELO R	23182 HARBOR SEAL CT	\$28.00
376403025-4	CARRILLO PEDRO	23194 HARBOR SEAL CT	\$28.00
376403026-5	KIOLBASA PEGGY S	23206 HARBOR SEAL CT	\$28.00
376410002-5	FAITH BIBLE CHURCH MURRIETA	NO SITUS ADDRESS ON FILE	\$28.00
376410003-6	VITALON INV CO	NO SITUS ADDRESS ON FILE	\$28.00
376410011-3	STANLEY PARKER HOLDING	NO SITUS ADDRESS ON FILE	\$28.00
376410013-5	GOLDEN EAGLE WESTPARK PROMENADE	NO SITUS ADDRESS ON FILE	\$28.00
376410015-7	DAMAS CLINTON KEITH	24850 CATT RD	\$28.00
376410016-8	ARAM PROP	24900 CATT RD	\$28.00
376410017-9	ARAM PROP	23940 CATT RD	\$28.00
376410021-2	DAMAS CLINTON KEITH	23980 CATT RD	\$28.00
376410023-4	GOLDEN EAGLE WESTPARK PROMENADE	NO SITUS ADDRESS ON FILE	\$28.00
376410024-5	FAITH BIBLE CHURCH MURRIETA	NO SITUS ADDRESS ON FILE	\$28.00
376410025-6	GOLDEN EAGLE WESTPARK PROMENADE	NO SITUS ADDRESS ON FILE	\$28.00
376410026-7	VITALON INV CO	NO SITUS ADDRESS ON FILE	\$28.00
376420001-5	LACKOWSKI JAMES FRANCES	35382 CHLOE CT	\$28.00
376420002-6	LITTLE DAVID A	35370 CHLOE CT	\$28.00
376420003-7	SNORTLAND MARK	35358 CHLOE CT	\$28.00
376420004-8	VELEZ ADRIAN P	35352 CHLOE CT	\$28.00
376420005-9	AUDET GASTON A	35346 CHLOE CT	\$28.00

APN	OWNER NAME	SITUS ADDRESS	2017 LEVY AMOUNT ⁽¹⁾
376420006-0	LOPEZ LEONARDO Z	35340 CHLOE CT	\$28.00
376420007-1	ESPINOZA ADRIAN	35334 CHLOE CT	\$28.00
376420008-2	HARVEY DOUGLAS R	35322 CHLOE CT	\$28.00
376420009-3	ESCALANTE SILVIA CAROLINA	35298 CHLOE CT	\$28.00
376420010-3	INTERIANO JOEL LOUIS	35287 CHLOE CT	\$28.00
376420011-4	RYAN JOHN	35293 CHLOE CT	\$28.00
376420012-5	LOPEZ JORGE AGUILERA	35305 CHLOE CT	\$28.00
376420013-6	CHAVEZ ERNESTINA	35317 CHLOE CT	\$28.00
376420014-7	ANDERSON JOHN	35329 CHLOE CT	\$28.00
376420015-8	PROCHNOW GREG	35341 CHLOE CT	\$28.00
376420016-9	BRADLEY SUSAN CRUZ	35336 FREDERICK ST	\$28.00
376420017-0	ELLIS MARTHA	35324 FREDERICK ST	\$28.00
376420018-1	ARTEAGA EDUARDO	35312 FREDERICK ST	\$28.00
376420019-2	UNDERWOOD JEFFREY DAVID	35300 FREDERICK ST	\$28.00
376420020-2	WILLIAMS JANNIFER R	35288 FREDERICK ST	\$28.00
376420021-3	MARTINEZ WILLIE L	35276 FREDERICK ST	\$28.00
376420022-4	LAIDLAW ERIC	35264 FREDERICK ST	\$28.00
376420023-5	TE DANA	35252 FREDERICK ST	\$28.00
376420024-6	CAMPBELL STEVEN L	35240 FREDERICK ST	\$28.00
376430001-6	HARTLEY KEITH R	23269 HIGHLAND OAKS CT	\$28.00
376430002-7	ARAGON RAUL W	23281 HIGHLANDS OAKS CT	\$28.00
376430003-8	AGUILAR BENJAMIN P	23293 HIGHLAND OAKS CT	\$28.00
376430004-9	ALLESHOUSE JOHN J	23305 HIGHLAND OAKS CT	\$28.00
376430005-0	PEDRO DENNY P	23317 HIGHLAND OAKS CT	\$28.00
376430006-1	METOYER MICHAEL A	23314 HIGHLAND OAKS CT	\$28.00
376430007-2	STASI MICHAEL J	23302 HIGHLAND OAKS CT	\$28.00
376430008-3	VILLOBOS CARLOS PEREZ	23290 HIGHLAND OAKS CT	\$28.00
376430009-4	CONTRERAS DANIEL GILBERT	23278 HIGHLAND OAKS CT	\$28.00
376430010-4	EUBANK HERBERT B	23319 BUENA CT	\$28.00
376430011-5	ESCH WOLFGANG K	23307 BUENA CT	\$28.00
376430012-6	DUFRESNE STEPHEN E	23295 BUENA CT	\$28.00
376430013-7	WAGGONER SHIRLEY MARIE	23283 BUENA CT	\$28.00
376430014-8	SURGES COURTNEY	23271 BUENA CT	\$28.00
376430015-9	CARROLL RACHEL G	23268 BUENA CT	\$28.00
376430016-0	SMITH CATHERINE	23280 BUENA CT	\$28.00
376430017-1	KONG LUCY	23292 BUENA CT	\$28.00
376430018-2	FROST RICHARD D	23304 BUENA CT	\$28.00
376430019-3	MEZA HECTOR	23316 BUENA CT	\$28.00
376430020-3	MEEKS JONATHAN T	23315 WILD HORSE CT	\$28.00
376430021-4	CONTRERAS DANIEL G	23303 WILD HORSE CT	\$28.00
376430022-5	REYES ANN MARIE	23291 WILD HORSE CT	\$28.00
376430023-6	FLORES GERARDO H	23279 WILD HORSE CT	\$28.00
376430024-7	NAVALES MICHAEL K	23267 WILD HORSE CT	\$28.00
376430025-8	PANISH SHIRLEY	23264 WILD HORSE CT	\$28.00
376430026-9	PEARCE PHUONG T	23276 WILD HORSE CT	\$28.00
376430027-0	PADILLA MICHAEL S	23288 WILD HORSE CT	\$28.00
376430028-1	ULLOA RAQUEL	23300 WILD HORSE CT	\$28.00
376430029-2	SANDOVAL MARIA E	23312 WILD HORSE CT	\$28.00
376430030-2	CAWAYAN REMY	23311 ALTA OAKS DR	\$28.00
376430031-3	VILLAVICENCIO GUADALUPE	23299 ALTA OAKS DR	\$28.00
376430032-4	SAENZ JESUS D	23287 ALTA OAKS DR	\$28.00
376430033-5	ROMO MARTIN A	35800 ARNETT RD	\$28.00
376430034-6	HANCOCK CHESTER	35788 ARNETT RD	\$28.00
376431001-9	TRUJILLO CHARLES A	35994 BANYAN RIM DR	\$28.00
376431002-0	FRANCIS JAMES A	35982 BANYAN RIM DR	\$28.00
376431003-1	OSUNA ARTURO	35970 BANYAN RIM DR	\$28.00
376431004-2	DAI NINGDA	35958 BANYAN RIM DR	\$28.00
376431005-3	ACAYAN KATHERINE L	35946 BANYAN RIM DR	\$28.00
376431006-4	SPICKERMAN BRIAN	35934 BANYAN RIM DR	\$28.00

APN	OWNER NAME	SITUS ADDRESS	2017 LEVY AMOUNT ⁽¹⁾
376431007-5	RIVERA PATTY M	35922 BANYAN RIM DR	\$28.00
376431008-6	JONES KEITH LEROY	35910 BANYAN RIM DR	\$28.00
376431009-7	HEROLD RONALD	35898 BANYAN RIM DR	\$28.00
376431010-7	GONZALO LORETO V	35886 BANYAN RIM DR	\$28.00
376431011-8	ROMAN EDWARD	35874 BANYAN RIM DR	\$28.00
376431012-9	SANTOS HOWARD S	35862 BANYAN RIM DR	\$28.00
376431013-0	HEID CHRISTOPHER A	35850 BANYAN RIM DR	\$28.00
376431014-1	GONZALEZ ANTONIO I	35838 BANYAN RIM DR	\$28.00
376431015-2	LITTLE SHANE J	35826 BANYAN RIM DR	\$28.00
376431016-3	MARTINEZ SALVADOR	35814 BANYAN RIM DR	\$28.00
376431017-4	ALUMIA JASMINE	35802 BANYAN RIM DR	\$28.00
376431018-5	PREEMINENT INV CORP	35790 BANYAN RIM DR	\$28.00
376431019-6	ANTONELLIS ANTHONY M	35778 BANYAN RIM DR	\$28.00
376431020-6	FINDLAY JOHN J	23344 ALTA OAKS DR	\$28.00
376431021-7	FINDLAY LINDA M	23332 ALTA OAKS DR	\$28.00
376431022-8	ARAGON HUMBERTO S	23320 ALTA OAKS DR	\$28.00
376431023-9	HALVORSON ROSE A	23308 ALTA OAKS DR	\$28.00
376431024-0	ALMAJOSE JOSELITO G	23296 ALTA OAKS DR	\$28.00
376431025-1	DUMA JASON	23284 ALTA OAKS DR	\$28.00
376431026-2	EATON NEIL H	23272 ALTA OAKS DR	\$28.00
376431027-3	HALL JASON	23260 ALTA OAKS DR	\$28.00
376431028-4	NAVARRO LEOPOLDO	23248 ALTA OAKS DR	\$28.00
376431029-5	TRIMBLE GARY R	23236 ALTA OAKS DR	\$28.00
376431030-5	SANDEFUR WILLIAM J	35781 ARNETT RD	\$28.00
376431031-6	CHEA SUVATH	35793 ARNETT RD	\$28.00
376431032-7	ARROYO ALEJANDRO	35805 ARNETT RD	\$28.00
376431033-8	DIZON ANNE D	35817 ARNETT RD	\$28.00
376431034-9	ROMERO ISMAEL	35829 ARNETT RD	\$28.00
376431035-0	FALLUCCA ELIZABETH	35841 ARNETT RD	\$28.00
376431036-1	DRURY BRUCE D	35853 ARNETT RD	\$28.00
376431037-2	REYES RICARDO ANTONIO	35865 ARNETT RD	\$28.00
376431038-3	RAMIREZ JORGE A	35877 ARNETT RD	\$28.00
376431039-4	VASCONEZ LOUIS B	35889 ARNETT RD	\$28.00
376431040-4	HATZELL KEVIN	35901 ARNETT RD	\$28.00
376431041-5	GHALI SOUHA AWAD	35913 ARNETT RD	\$28.00
376431042-6	JIMOV ALEX	35925 ARNETT RD	\$28.00
376431043-7	MEZA DARIO	35937 ARNETT RD	\$28.00
376431044-8	2014-3 BORROWER	35949 ARNETT RD	\$28.00
376440001-7	HEDRICK KENNETH CADE	21730 AMARYLLIS CT	\$28.00
376440002-8	SKIRHA MEGAN	21718 AMARYLLIS CT	\$28.00
376440003-9	SANDOVAL ARICELIA	21706 AMARYLLIS CT	\$28.00
376440004-0	ELHAJJ ABED I	21694 AMARYLLIS CT	\$28.00
376440005-1	VOZZA ANGELO ANTHONY	21682 AMARYLLIS CT	\$28.00
376440006-2	LEWIS DAVID A	21675 AMARYLLIS CT	\$28.00
376440007-3	ERCOLE DANIEL J	21687 AMARYLLIS CT	\$28.00
376440008-4	MUNIZ JAVIER R	21699 AMARYLLIS CT	\$28.00
376440009-5	VILLANUEVA FLOYD	21711 AMARYLLIS CT	\$28.00
376440010-5	FIELDS COREY D	21723 AMARYLLIS CT	\$28.00
376440011-6	BUGARIN SERGIO	21735 AMARYLLIS CT	\$28.00
376440012-7	NASON CHRISTIAN	21734 PINK GINGER CT	\$33.00
376440013-8	DOMINGUEZ CHRISTOPHER ANDREW	21722 PINK GINGER CT	\$28.00
376440014-9	HOBBS EUNISE L	21710 PINK GINGER CT	\$28.00
376440015-0	AYALA JOSE SAUL	21698 PINK GINGER CT	\$28.00
376440016-1	MURSCHEL KENNETH ROY	21686 PINK GINGER CT	\$28.00
376440017-2	MONTOYA EMMA	21674 PINK GINGER CT	\$28.00
376440018-3	WARNER KATHY L	21662 PINK GINGER CT	\$28.00
376440019-4	HOMA SHANNON D	21650 PINK GINGER CT	\$28.00
376440020-4	MENDOZA DANIEL	21638 PINK GINGER CT	\$28.00
376440021-5	ADRADA MARLY S	21643 PINK GINGER CT	\$28.00

APN	OWNER NAME	SITUS ADDRESS	2017 LEVY AMOUNT ⁽¹⁾
376440022-6	MANACMUL MARIO H	21655 PINK GINGER CT	\$28.00
376440023-7	HERNANDEZ ROBERT JOHN	21667 PINK GINGER CT	\$28.00
376440024-8	MANCINO MARSHA L	21679 PINK GINGER CT	\$28.00
376440025-9	BRIGGS CHRISTOPHER JOHN	21691 PINK GINGER CT	\$28.00
376440026-0	MARIEN ROBIN J	21703 PINK GINGER CT	\$28.00
376440027-1	VALDIVIA HECTOR R	21715 PINK GINGER CT	\$28.00
376440028-2	EVANS ADAM J	21727 PINK GINGER CT	\$28.00
376440029-3	VOZZA ANGELO ANTHONY	21739 PINK GINGER CT	\$28.00
376440030-3	COOK DONALD J	21736 PROTEA CT	\$28.00
376440031-4	MAXWELL ERIC	21724 PROTEA CT	\$28.00
376440032-5	SANCHEZ SAMUEL	21712 PROTEA CT	\$28.00
376440033-6	BEDOLIA PAUL R	21700 PROTEA CT	\$28.00
376440034-7	OSUNA ALVARO	21688 PROTEA CT	\$28.00
376440035-8	GARCIA JOSE A	21676 PROTEA CT	\$28.00
376440036-9	DORAN THOMAS AERLYN	21664 PROTEA CT	\$28.00
376440037-0	HILL JANEEN M	21652 PROTEA CT	\$28.00
376440038-1	DELEON ERICK	21640 PROTEA CT	\$28.00
376440039-2	JOSE GENARO R	21645 PROTEA CT	\$28.00
376440040-2	ALBRIGHT CHERYL R	21657 PROTEA CT	\$28.00
376440041-3	HENSON LES	21669 PROTEA CT	\$28.00
376440042-4	SAAVEDRA CAMILO C	21681 PROTEA CT	\$28.00
376440043-5	ATALLA GHASSAN S	21693 PROTEA CT	\$28.00
376440044-6	ZELLER DAVID	21705 PROTEA CT	\$28.00
376440045-7	SEABROOK CLIFFORD G	21717 PROTEA CT	\$28.00
376440046-8	MONROE LESTER	21729 PROTEA CT	\$28.00
376440047-9	LIMBURG JASON STIFFLER	21741 PROTEA CT	\$28.00
376440048-0	MURAVEZ MATTHEW MICHAEL	21744 FRONT ST	\$28.00
376440049-1	DEUTSCH WILLIAM J	21732 FRONT ST	\$28.00
376440050-1	NUNEZ LEONEL	21720 FRONT ST	\$28.00
376440051-2	TABLAN EDGAR H	21708 FRONT ST	\$28.00
376440052-3	BUMBERGER MICHAEL A	21696 FRONT ST	\$28.00
376440053-4	HENRY CHRISTOPHER M	21684 FRONT ST	\$28.00
376440054-5	LE LUAN T	21672 FRONT ST	\$28.00
376440055-6	FOSTER CATHERINE ANNE	21660 FRONT ST	\$28.00
376441001-0	TRABUCCO ERNEST ERIC	21737 FRONT ST	\$28.00
376441002-1	SIROIS ANDREA JANE	21725 FRONT ST	\$28.00
376441003-2	WILLIAMS RYAN	21713 FRONT ST	\$28.00
376441004-3	KIM YOUNG JIN	21701 FRONT ST	\$28.00
376441005-4	COVOS LOUIS RICHARD	21689 FRONT ST	\$28.00
376441006-5	YOUNGQUIST JULIE M	21677 FRONT ST	\$28.00
376450001-8	FRANCO JUDITH	35965 LEXI LN	\$28.00
376450002-9	FRISCH CARL NICHOLAS	35953 LEXI LN	\$28.00
376450003-0	SUMMERS RICHELLE J SMITH	35913 NONNIE DR	\$28.00
376450004-1	SINGH ACHINT	35901 NONNIE DR	\$28.00
376450005-2	JOHNSON BRYAN E	35889 NONNIE DR	\$28.00
376450006-3	SANTOS OLIVIA	35877 NONNIE DR	\$28.00
376450007-4	FIGUEROA ENRIQUE LEON	35865 NONNIE DR	\$28.00
376450008-5	LLOYD ELLIS R	35853 NONNIE DR	\$28.00
376450009-6	DRISKELL MICHAEL S	35841 NONNIE DR	\$28.00
376450010-6	EORDOGH ZOLTAN A	35829 NONNIE DR	\$28.00
376450011-7	TERAN RODOLFO	35817 NONNIE DR	\$28.00
376450012-8	ENRIQUEZ SERGIO	35805 NONNIE DR	\$28.00
376450013-9	VALENCIA ALBERTO	35793 NONNIE DR	\$28.00
376450014-0	TRAN CHAU MINH	35781 NONNIE DR	\$28.00
376450015-1	WU PETER PENGTE	35769 NONNIE DR	\$28.00
376450016-2	HUGHES ERIC BROMLEY	35757 NONNIE DR	\$28.00
376450017-3	RAMSEY GERALD K	35751 NONNIE DR	\$28.00
376450018-4	TRAJANO RICARDO S	35752 NONNIE DR	\$28.00
376450019-5	HUYNH ANTHONY	35764 NONNIE DR	\$28.00

APN	OWNER NAME	SITUS ADDRESS	2017 LEVY AMOUNT ⁽¹⁾
376450020-5	NANO LORENZA CRUZ	35768 LEXI LN	\$28.00
376450021-6	GONZALEZ ALBERTO	35780 LEXI LN	\$28.00
376450022-7	MORA BLAS L	35792 LEXI LN	\$28.00
376450023-8	HAMILTON JACOB JAMES	35804 LEXI LN	\$28.00
376450024-9	PALACIOS ROGELIO PERALES	35816 LEXI LN	\$28.00
376450025-0	PHOMMOUNIVONG SAM	35828 LEXI LN	\$28.00
376450026-1	DIAZ VICTOR DOMINGUEZ	35840 LEXI LN	\$28.00
376450027-2	SHENOUDA SAMEHA R	35852 LEXI LN	\$28.00
376450028-3	TRAN JULIE K	35864 LEXI LN	\$28.00
376450029-4	GONZALEZ MIKE RUDY	35876 LEXI LN	\$28.00
376450030-4	POTTER CORWIN L	35888 LEXI LN	\$28.00
376450031-5	PEREZ MELISSA	35900 LEXI LN	\$28.00
376450032-6	GRACIA LUIS	35912 LEXI LN	\$28.00
376450033-7	LOPEZ PAUL E	35924 LEXI LN	\$28.00
376450034-8	BELTRAN JESUS F	35944 AVRY WAY	\$28.00
376450035-9	RIPPEE RICHARD L	35956 AVRY WAY	\$28.00
376450036-0	MARTIN JOHN C	35968 AVRY WAY	\$28.00
376450037-1	LLEWELLYN COLIN H	35980 AVRY WAY	\$28.00
376450038-2	PEREZ JULIAN	35992 AVRY WAY	\$28.00
376451001-1	SAAVEDRA CAMILO C	35985 AVRY WAY	\$28.00
376451002-2	LONG POINT PROPERTIES	35996 LEXI LN	\$28.00
376451003-3	LEONE JOSEPH	35984 LEXI LN	\$28.00
376451004-4	BELL LOREN D	35972 LEXI LN	\$28.00
376451005-5	BUCKNER COREY S	35960 LEXI LN	\$28.00
376451006-6	VILLANUEVA ROMUALDO D	35948 LEXI LN	\$28.00
376451007-7	CARINO FERDINAND	35936 LEXI LN	\$28.00
376451008-8	GARCIA JAVIER S	35949 AVRY WAY	\$28.00
376451009-9	DIMAGGIO LEONARD W	35961 AVRY WAY	\$28.00
376451010-9	COLFIN AI CA 4	35973 AVRY WAY	\$28.00
376452001-4	STERIA MARTHA	35920 NONNIE DR	\$28.00
376452002-5	HUND JARED FRANKLIN	35908 NONNIE DR	\$28.00
376452003-6	SALHAB JAMIL M	35884 NONNIE DR	\$28.00
376452004-7	RUFFIN ULYSSES	35872 NONNIE DR	\$28.00
376452005-8	MARQUEZ ABRAHAM E	35860 NONNIE DR	\$28.00
376452006-9	FUNG STEVE	35848 NONNIE DR	\$28.00
376452007-0	ZAKHARY JOSEPH	35836 NONNIE DR	\$28.00
376452008-1	RODRIGUEZ MANUEL A	35824 NONNIE DR	\$28.00
376452009-2	MAUER JAMES	35812 NONNIE DR	\$28.00
376452010-2	VIZCAINO WALTER R	35821 LEXI LN	\$28.00
376452011-3	MOORE RUBEN	35833 LEXI LN	\$28.00
376452012-4	HALL DIRK	35857 LEXI LN	\$28.00
376452013-5	BOLANOS DENNIS	35881 LEXI LN	\$28.00
376452014-6	HEALEY SPENCER	35905 LEXI LN	\$28.00
376452015-7	PREEMINENT INV CORP	35929 LEXI LN	\$28.00
376460001-9	DIZON JARLENE	35681 FINCH CT	\$28.00
376460002-0	CAHOON JOSHUA	35693 FINCH CT	\$28.00
376460003-1	WILLIS MICHAEL P	35705 FINCH CT	\$28.00
376460004-2	WEIMER JACOB	35717 FINCH CT	\$28.00
376460005-3	WOSJ VII	35729 FINCH CT	\$28.00
376460006-4	AUSLER PHELLISHA R	35724 FINCH CT	\$28.00
376460007-5	MCMURTREY DALE	35712 FINCH CT	\$28.00
376460008-6	HAWKINS MELISSA M	35700 FINCH CT	\$28.00
376460009-7	BOOKER ZENZI R	35688 FINCH CT	\$28.00
376460010-7	YOVAL CARLOS	35723 MURREN RD	\$28.00
376460011-8	ODELL FAMILY TRUST	35735 MURREN RD	\$28.00
376460012-9	MURPHY KENNETH S	35747 MURREN RD	\$28.00
376461001-2	ALICEA ISMAEL	35730 MURREN RD	\$28.00
376462001-5	LLOYD MARY CYNTHIA	23663 WESTPARK ST	\$28.00
376462002-6	STOKES DONALD E	23651 WESTPARK ST	\$28.00

APN	OWNER NAME	SITUS ADDRESS	2017 LEVY AMOUNT ⁽¹⁾
376462003-7	SINGH SUKHJIT	23639 WESTPARK ST	\$28.00
376462004-8	LOWE JOSEPH T	23627 WESTPARK ST	\$28.00
376462005-9	DEISBECK JACOB	23615 WESTPARK ST	\$28.00
376462006-0	FELIX JUAN M	23603 WESTPARK ST	\$28.00
376462007-1	ROSARIO ONOFRE LAFORTEZA	23591 WESTPARK ST	\$28.00
376462008-2	HASHEMEYAN SAYED AHMAD S	23579 WESTPARK ST	\$28.00
376462009-3	BARBA JESUS C SANCHEZ	23567 WESTPARK ST	\$28.00
376462010-3	ADDINGTON RAYMOND L	23555 WESTPARK ST	\$28.00
376462011-4	STICKELMAN KURT	23543 WESTPARK ST	\$28.00
376462012-5	GOMEZ FRANCISCO J	23531 WESTPARK ST	\$28.00
376462013-6	JONES RYAN S	23519 WESTPARK ST	\$28.00
376462014-7	YARANON AMABELLE DIRECTO	23643 GLAZEBROOK RD	\$28.00
376462015-8	BAKHTAR HOMAYON	23655 GLAZEBROOK RD	\$28.00
376462016-9	WAKIM BASSAM T	23667 GLAZEBROOK RD	\$28.00
376462017-0	REARDON LAURA J	23679 GLAZEBROOK RD	\$28.00
376462018-1	DELANEY THOMAS	23691 GLAZEBROOK RD	\$28.00
376462019-2	BALLARD MASON A	35633 KEANE CT	\$28.00
376462020-2	GROH MICHELLE M	35645 KEANE CT	\$28.00
376462021-3	SHIELDS JAMES P	35676 KEANE CT	\$28.00
376462022-4	LEON ARTHUR	35664 KEANE CT	\$28.00
376462023-5	PRICE MICHAEL R	35652 KEANE CT	\$28.00
376462024-6	PENNINGTON PERLANT M	35640 KEANE CT	\$28.00
376462025-7	MARTINELLI MATTHEW A	23715 GLAZEBROOK RD	\$28.00
376462026-8	FRANKLIN WILLIAM M	23727 GLAZEBROOK RD	\$28.00
376462027-9	WARTICK MICHAEL SCOTT	35625 SUSAN DR	\$28.00
376462028-0	KALLEMEYN DOUGLAS J	35637 SUSAN DR	\$28.00
376462029-1	VANMALKENHORST THOMAS	35649 SUSAN DR	\$28.00
376462030-1	PHILLIPS GENEVIEVE J	35661 SUSAN DR	\$28.00
376462031-2	GUTIERREZ DARYLL P	35673 SUSAN DR	\$28.00
376462032-3	STEELE RICHARD Z	35685 SUSAN DR	\$28.00
376462033-4	NARIO JOSEPHINE U	35697 SUSAN DR	\$28.00
376462034-5	STULL STEVEN	35709 SUSAN DR	\$28.00
376470001-0	WHALEN JAMES E	35721 SUSAN DR	\$28.00
376470002-1	CALLUAG LIEZEL TAGUMASI	35733 SUSAN DR	\$28.00
376470003-2	ZILKO FLORENCE W	35745 SUSAN DR	\$28.00
376470004-3	MARCHLEVSKI THOMAS	35757 SUSAN DR	\$28.00
376470005-4	GONZALEZ JUAN C	35769 SUSAN DR	\$28.00
376470006-5	BORLASA SALVADOR D	35781 SUSAN DR	\$28.00
376470007-6	MESKIMEN RYAN L	35793 SUSAN DR	\$28.00
376470008-7	CARY RUBERT RICHARD	35805 SUSAN DR	\$28.00
376470009-8	SINGH ALBERT E	35817 SUSAN DR	\$28.00
376471001-3	LEEPER CHRISTOPHER	35841 SUSAN DR	\$28.00
376471002-4	GOSSETT BRUCE ALAN	35853 SUSAN DR	\$28.00
376471003-5	TRAN KIET C	35865 SUSAN DR	\$28.00
376471004-6	ELAURIA REYNALDO P	35877 SUSAN DR	\$28.00
376471005-7	FRANKLIN DONALD EUGENE	35889 SUSAN DR	\$28.00
376471006-8	VORA SHASHIN M	35901 SUSAN DR	\$28.00
376471007-9	BARELA CONNIE MARIE	35913 SUSAN DR	\$28.00
376471008-0	NAEL HADI A	35925 SUSAN DR	\$28.00
376480001-1	CONNOR MICHAEL L	35920 SUSAN DR	\$28.00
376480002-2	MARTINEZ JUSTIN	35908 SUSAN DR	\$28.00
376480003-3	STANKUS JOHNNIE C	35896 SUSAN DR	\$28.00
376480004-4	PETRUCCI SHARON A	35746 BOVARD ST	\$28.00
376480005-5	LEONARDI TRAVIS CHARLES	35734 BOVARD ST	\$28.00
376480006-6	WILLIAMS CORY	35722 BOVARD ST	\$28.00
376480007-7	HOLSTON JAMES R	35710 BOVARD ST	\$28.00
376480008-8	KLARICH ANTHONY J	35698 BOVARD ST	\$28.00
376480009-9	FLATON ANGELITA V	35686 BOVARD ST	\$28.00
376480010-9	ONO CHARLENE A	35674 BOVARD ST	\$28.00

APN	OWNER NAME	SITUS ADDRESS	2017 LEVY AMOUNT ⁽¹⁾
376481001-4	ZACCAGLIN VICTOR	35667 BOVARD ST	\$28.00
376481002-5	SCRUGGS REED	35679 BOVARD ST	\$28.00
376481003-6	GODFREY SHARON J	35691 BOVARD ST	\$28.00
376481004-7	DOMINGO HONORATO	35703 BOVARD ST	\$28.00
376481005-8	ROSS TEDDY B	35727 BOVARD ST	\$28.00
376481006-9	APPICE FRANK J	35735 BOVARD ST	\$28.00
376481007-0	HORMOZ OLIVIA POLUS	35872 SUSAN DR	\$28.00
376481008-1	BYUN RICHARD YULL	35860 SUSAN DR	\$28.00
376481009-2	TRIPLETT RON	35848 SUSAN DR	\$28.00
376481010-2	FARAH TEDY	35720 POPLAR CREST RD	\$28.00
376481011-3	WILLIAMS WANDA SUE	35708 POPLAR CREST RD	\$28.00
376481012-4	BEAUMONT BARBARA A	35696 POPLAR CREST RD	\$28.00
376481013-5	DECIUTIIS JAMES	35684 POPLAR CREST RD	\$28.00
376481014-6	ARRUDA MANUEL A	35672 POPLAR CREST RD	\$28.00
376482001-7	FORD FE ABAYON	35665 POPLAR CREST RD	\$28.00
376482002-8	CARRANZA EDUARDO J	35677 POPLAR CREST RD	\$28.00
376482003-9	SCHLAGER BRENDON M	35689 POPLAR CREST RD	\$28.00
376482004-0	GAVIN MARK M	35713 POPLAR CREST RD	\$28.00
376482005-1	PHAM KIEM DUC	35725 POPLAR CREST RD	\$28.00
376482006-2	BATTE STEPHANIE	35737 POPLAR CREST RD	\$28.00
376482007-3	DIDIO SEBASTIAN	35718 DULOCK RD	\$28.00
376482008-4	CLEMENTS ROBERT JOHN	35706 DULOCK RD	\$28.00
376482009-5	KEEFE TYLER	35694 DULOCK RD	\$28.00
376482010-5	ESDELLE RONALD E	35682 DULOCK RD	\$28.00
376482011-6	ROSE TAYLOR	35670 DULOCK RD	\$28.00
376483001-0	BRUNEAU THOMAS D	35663 DULOCK RD	\$28.00
376483002-1	BOYD JERRY R	35675 DULOCK RD	\$28.00
376483003-2	SCIALOIA LARRY	35752 SUSAN DR	\$28.00
376483004-3	CAMBEROS CARLOS	35740 SUSAN DR	\$28.00
376483005-4	STARKWEATHER MICHAEL LEE	35728 SUSAN DR	\$28.00
376483006-5	GREGORIO AQUILINO	35716 SUSAN DR	\$28.00
376483007-6	CEAUSU DANIEL	35692 SUSAN DR	\$28.00
376483008-7	RAMIREZ FRANCISCO	35680 SUSAN DR	\$28.00
376483009-8	BEATTY JAMES J	23799 SYCAMORE BLUFF CT	\$28.00
376490001-2	REES JOHN JASON O	35662 BOVARD ST	\$28.00
376490002-3	LINDSEY VERSAL STEWART	35650 BOVARD ST	\$28.00
376490003-4	CLARKE KERRY A	35638 BOVARD ST	\$28.00
376490004-5	PREWITT JOHN I	35626 BOVARD ST	\$28.00
376490005-6	REYES VIVIAN L	35614 BOVARD ST	\$28.00
376490006-7	BURTON DONALD N	35602 BOVARD ST	\$28.00
376490007-8	FRANCALANCI PAOLO	35590 BOVARD ST	\$28.00
376491001-5	CREGAR WILLIAM	35607 BOVARD ST	\$28.00
376491002-6	GRIMM JONATHAN P	35619 BOVARD ST	\$28.00
376491003-7	BONNICI MARCELLA	35631 BOVARD ST	\$28.00
376491004-8	LE SON TRUNG	35643 BOVARD ST	\$33.00
376491005-9	CHENG CHUAN HSIEN	35655 BOVARD ST	\$28.00
376491006-0	KO KWANG TEK	35660 POPLAR CREST RD	\$28.00
376491007-1	NANTHAVONGDOUANGSY MANYVONG	35648 POPLAR CREST RD	\$28.00
376491008-2	FUENTES FRANCISCO JAVIER	35636 POPLAR CREST RD	\$28.00
376491009-3	EVANS STEPHEN	35624 POPLAR CREST RD	\$28.00
376491010-3	MOSES WILLIAM P	35617 POPLAR CREST RD	\$28.00
376491011-4	GONZALES CHRIS	35629 POPLAR CREST RD	\$28.00
376491012-5	CONAWAY MICHAEL W	35641 POPLAR CREST RD	\$28.00
376491013-6	NEEBE DAVID JOEL	35653 POPLAR CREST RD	\$28.00
376491014-7	PACIA CHRISTIAN BRYAN M	35658 DULOCK RD	\$28.00
376491015-8	GONZALEZ ROSHON M	35646 DULOCK RD	\$28.00
376491016-9	ZHANG JUANJUAN	35634 DULOCK RD	\$28.00
376491017-0	MACHADO LINDA M	35622 DULOCK RD	\$28.00
376491018-1	SANDOVAL ROBERTO	35610 DULOCK RD	\$28.00

APN	OWNER NAME	SITUS ADDRESS	2017 LEVY AMOUNT ⁽¹⁾
376491019-2	PERRY RAY D	23867 DOHENY CIR	\$28.00
376491020-2	QUIROZ NICHOLAS	23879 DOHENY CIR	\$28.00
376491021-3	PARK TIM	23891 DOHENY CIR	\$28.00
376491022-4	APPICE VINCENT PAUL	23903 DOHENY CIR	\$28.00
376491023-5	NORMAN BRIAN DENNIS	23915 DOHENY CIR	\$28.00
376491024-6	ELLIOTT MONIQUE	23927 DOHENY CIR	\$28.00
376491025-7	STACK KENNETH	23939 DOHENY CIR	\$28.00
376491026-8	MITCHELL CHARLES T	23951 DOHENY CIR	\$28.00
376492001-8	SURDO PAUL A	23982 DOHENY CIR	\$28.00
376492002-9	RULL BRYAN V	23970 DOHENY CIR	\$28.00
376492003-0	MONTOYA JONAS A	23958 DOHENY CIR	\$28.00
376492004-1	GWIN AARON	23946 DOHENY CIR	\$28.00
376492005-2	PHAM TRUNG M	23934 DOHENY CIR	\$28.00
376492006-3	ONEAL PROP MANAGEMENT INC	23922 DOHENY CIR	\$28.00
376492007-4	PACHO MARCONI	23910 DOHENY CIR	\$28.00
376492008-5	CHAMBERS LAVANIA E	23898 DOHENY CIR	\$28.00
376492009-6	RESANO RICHARD L	23886 DOHENY CIR	\$28.00
376492010-6	CURTIS BEVIN RYNESS	23874 DOHENY CIR	\$28.00
376492011-7	PEREDES DICK E	23862 DOHENY CIR	\$28.00
376492012-8	THOMAS STEVEN R	23850 DOHENY CIR	\$28.00
376492013-9	BOYD CAROL L	23838 DOHENY CIR	\$33.00
376492014-0	PICONE PETER	23826 DOHENY CIR	\$28.00
376492015-1	HERNANDEZ MICHAEL F	23814 DOHENY CIR	\$28.00
376492016-2	ORUC METIN	23802 DOHENY CIR	\$28.00
376492017-3	PEREZ MIKEY	23790 DOHENY CIR	\$28.00
376492018-4	TRUCKENBRODT CHRISTIAN A	23795 DOHENY CIR	\$28.00
376492019-5	TIEDEMANN BETSY	23807 DOHENY CIR	\$28.00
376492020-5	STONE JEFF	23819 DOHENY CIR	\$28.00
376492021-6	REYNOSO STEFAN	23831 DOHENY CIR	\$28.00
376492022-7	LUX RYAN	23843 DOHENY CIR	\$28.00
376492023-8	PATTERSON ZEB D	35603 DULOCK RD	\$28.00
376492024-9	BLOUNT JEFFREY WILLIAM	35615 DULOCK RD	\$28.00
376492025-0	DAVIS KEITH G	35627 DULOCK RD	\$28.00
376492026-1	WOMBER RENEE A	35639 DULOCK RD	\$28.00
376492027-2	JOHNSON DAWN LYNN	35651 DULOCK RD	\$28.00
376492028-3	MCGOUGH ROBERT A	23811 SYCAMORE BLUFF CT	\$28.00
376492029-4	CISNEROS JOHANNA	23823 SYCAMORE BLUFF CT	\$28.00
376492030-4	HELLER MICHAEL SEAN	23806 SYCAMORE BLUFF CT	\$28.00
376492031-5	LARINI LOUIS A	23794 SYCAMORE BLUFF CT	\$28.00
376492032-6	INGLE STEVEN H	23782 SYCAMORE BLUFF CT	\$28.00
376492033-7	COSTA ANTHONY J	23770 SYCAMORE BLUFF CT	\$28.00
376492034-8	SAMPSON MELISSA Y	35620 SUSAN DR	\$28.00
376492035-9	MELENDEZ ALBERT	35608 SUSAN DR	\$28.00
376492036-0	SMILEY BLANCA I	35596 SUSAN DR	\$28.00
376492037-1	VALENZUELA BRIAN	35584 SUSAN DR	\$28.00
376492038-2	ALLEN WAYNE	35572 SUSAN DR	\$28.00
376492039-3	MALDONADO JOHNNY	35560 SUSAN DR	\$28.00
376500001-2	RILEY STEVEN C	35821 POPLAR CREST RD	\$28.00
376500002-3	BLEDSE THEOATIS L	35833 POPLAR CREST RD	\$28.00
376500003-4	MAZAC TED A	23812 COOK CT	\$28.00
376500004-5	MOSEID THOMAS MARK	23800 COOK CT	\$28.00
376500005-6	ERDTSIECK ROBERT V	23805 COOK CT	\$28.00
376500006-7	RATTRAY TYLA M	23817 COOK CT	\$28.00
376500007-8	CHOUINARD SCOTT	23829 COOK CT	\$28.00
376500008-9	FEATHERLY JOSHUA	23841 COOK CT	\$28.00
376500009-0	DIBENEDETTO MICHAEL	35881 POPLAR CREST RD	\$28.00
376500010-0	PATANE MARIE	23780 COPPER CT	\$28.00
376501001-5	IBARRA DANILO B	23785 COPPER CT	\$28.00
376501002-6	PEREZ NICHOLAS R	23797 COPPER CT	\$28.00

APN	OWNER NAME	SITUS ADDRESS	2017 LEVY AMOUNT ⁽¹⁾
376501003-7	DIAZ IRMA	35917 POPLAR CREST RD	\$28.00
376501004-8	CONTRERAS VERONICA MORALES	35929 POPLAR CREST RD	\$28.00
376501005-9	VUONG SONNY	35941 POPLAR CREST RD	\$28.00
376501006-0	TASCA ANTHONY	35953 POPLAR CREST RD	\$28.00
376501007-1	HERRERA LUIS	23813 LANCER CT	\$28.00
376501008-2	PICCIRILLO JOY R	23825 LANCER CT	\$28.00
376501009-3	HARRIS CHERYL	23837 LANCER CT	\$28.00
376501010-3	CALDERON RITA ISABEL	23849 LANCER CT	\$28.00
376501011-4	JOHNSON LARRY R	23856 LANCER CT	\$28.00
376501012-5	SAMALA JAIME J	23844 LANCER CT	\$28.00
376501013-6	DAMERON WAYNE A	23832 LANCER CT	\$28.00
376501014-7	KNEPP BRADLEY C	23820 LANCER CT	\$28.00
376501015-8	PADILLA PATRICIA DUENAS	23808 LANCER CT	\$28.00
376501016-9	PARMAR PRITPAL SINGH	35924 POPLAR CREST CT	\$28.00
376501017-0	RAMSEY MARY JANICE	35912 POPLAR CREST RD	\$28.00
376501018-1	OPINALDO ALFREDO Z	35900 POPLAR CREST RD	\$28.00
376501019-2	LOMBOY ANTHONY F	23833 COPPER CT	\$28.00
376501020-2	ADAMS GREGORY S	23845 COPPER CT	\$28.00
376501021-3	ZIELINSKI CRISTINA B	23857 COPPER CT	\$28.00
376501022-4	JOHNSON LAURA MECHELLE	23852 COPPER CT	\$28.00
376501023-5	DUNN LEX CHRISTOPHER	23840 COPPER CT	\$28.00
376501024-6	MALDONADO STEPHANIE A	23828 COPPER CT	\$28.00
376501025-7	BAUTISTA RENATO O	23810 COPPER CT	\$28.00
376501026-8	OPINALDO GEMMA	35852 POPLAR CREST RD	\$28.00
376501027-9	BARRON TASHEENA K	35840 POPLAR CREST RD	\$28.00
376501028-0	ISON ADELE JOAN	35828 POPLAR CREST RD	\$28.00
376501029-1	MIMS MICHEAL D	35816 POPLAR CREST RD	\$28.00
380010001-9	ANDERSEN DEBRA JO	NO SITUS ADDRESS ON FILE	\$28.00
380010003-1	TUNSTALL CHARLES G	NO SITUS ADDRESS ON FILE	\$28.00
380021001-3	HUNDTOLT THOMAS JEROME	32757 STARLIGHT ST	\$28.00
380021002-4	BERG DANIEL	32741 STARLIGHT ST	\$28.00
380021003-5	LARNARD JOHN	32725 STARLIGHT ST	\$28.00
380021004-6	HOPKINS VERA T	32709 STARLIGHT ST	\$28.00
380021005-7	NEAL RAMONA LEE	32693 STARLIGHT ST	\$28.00
380021006-8	DIX LAUREN A	32704 STARLIGHT ST	\$28.00
380021007-9	FOXEN WILLIAM M	32720 STARLIGHT ST	\$28.00
380021008-0	GRANE MARK E	32736 STARLIGHT ST	\$28.00
380021009-1	TRAN TRUNG QUOC	32752 STARLIGHT ST	\$28.00
380021010-1	MCCLURE LYNDON OMEGA	32768 STARLIGHT ST	\$28.00
380021011-2	NAVARETTE JULIANN M	21796 QUARTZ WAY	\$28.00
380021012-3	MORACE TROY ALLAN	21808 QUARTZ WAY	\$28.00
380021013-4	HALVORSON SUZANNE M	21820 QUARTZ WAY	\$28.00
380021014-5	SINGH KAMALJEET	21832 QUARTZ WAY	\$28.00
380021015-6	WILLIAMS JASON ELLIOT	21844 QUARTZ WAY	\$28.00
380021016-7	HOLMES GORDON H	21849 QUARTZ WAY	\$28.00
380021017-8	HIDDEN CREEK I ESTATES	NO SITUS ADDRESS ON FILE	\$33.00
380021018-9	PERRAULT DARLENE	21825 QUARTZ WAY	\$28.00
380021019-0	ADAMSON LARRY	21813 QUARTZ WAY	\$28.00
380021020-0	MONTOYA EMMA E	21801 QUARTZ WAY	\$28.00
380021021-1	TOBIN ROBERT	32786 WILLOW BAY RD	\$33.00
380021022-2	SMITH STACY LEE	32802 WILLOW BAY RD	\$28.00
380021023-3	MEZA RODOLFO ROMERO	32818 WILLOW BAY RD	\$28.00
380021024-4	ALSADEK AHMAD W	32834 WILLOW BAY RD	\$28.00
380021025-5	LOPEZ BERNARD	32850 WILLOW BAY RD	\$28.00
380021026-6	CALPAC PROP	32866 WILLOW BAY RD	\$28.00
380021027-7	CHESTER JEFFREY D	32882 WILLOW BAY RD	\$28.00
380021028-8	BOTELLO ROCIO E	32898 WILLOW BAY RD	\$28.00
380021029-9	HERNANDEZ MARIA TERESA	32914 WILLOW BAY RD	\$28.00
380021030-9	HOOTEN SUSAN M	32930 WILLOW BAY RD	\$28.00

APN	OWNER NAME	SITUS ADDRESS	2017 LEVY AMOUNT ⁽¹⁾
380021031-0	LENZ THOMAS A	32946 WILLOW BAY RD	\$28.00
380021032-1	DURAN ULYSSES	32962 WILLOW BAY RD	\$28.00
380021033-2	MILLWEE MATTHEW J	32978 WILLOW BAY RD	\$28.00
380021034-3	FERNANDEZ MANNY D	32994 WILLOW BAY RD	\$28.00
380021035-4	HIDDEN CREEK I ESTATES	NO SITUS ADDRESS ON FILE	\$33.00
380022001-6	HOGAN JOHN M	32789 STARLIGHT ST	\$28.00
380022002-7	BROWN ALAHONDRO ALOYISUS	32805 STARLIGHT ST	\$28.00
380022003-8	COLEMAN THOMAS F	32821 STARLIGHT ST	\$28.00
380022004-9	VO KY PHONG	32837 STARLIGHT ST	\$28.00
380022005-0	DONWAY	32853 STARLIGHT ST	\$28.00
380022006-1	SHIRLEY SCOTT J	32869 STARLIGHT ST	\$28.00
380022007-2	FUTAK SHERMAN L	32885 STARLIGHT ST	\$28.00
380022008-3	GEARHART WALTER GEAIRD	32901 STARLIGHT ST	\$28.00
380022009-4	IBANEZ RENE	32917 STARLIGHT ST	\$28.00
380022010-4	GONZALEZ TRINIDAD	32933 STARLIGHT ST	\$33.00
380022011-5	HANSON KEVIN S	32949 STARLIGHT ST	\$28.00
380022012-6	MISCHKE IVORY	32965 STARLIGHT ST	\$28.00
380022013-7	DUBNANSKY ROSARIA L	32981 STARLIGHT ST	\$28.00
380022014-8	SHORES MELISSA L	21791 ATHEA WAY	\$28.00
380022015-9	AZZAM YASIN	21803 ATHEA WAY	\$28.00
380022016-0	GOLDA STEVEN R	21815 ATHEA WAY	\$28.00
380022017-1	WALSH SHAUN M	21827 ATHEA WAY	\$28.00
380022018-2	HIDDEN CREEK I ESTATES	NO SITUS ADDRESS ON FILE	\$33.00
380023001-9	CONTINO KRISTOPHER	32960 STARLIGHT ST	\$28.00
380023002-0	AHMED RAFAL A	32944 STARLIGHT ST	\$28.00
380023003-1	MEANS BARBARA	32928 STARLIGHT ST	\$28.00
380023004-2	NELSON CYNTHIA RENEE	32912 STARLIGHT ST	\$28.00
380023005-3	LIMA MIGUEL	32896 STARLIGHT ST	\$28.00
380023006-4	BROADBENT DAMON	32880 STARLIGHT ST	\$28.00
380023007-5	RIOS ISMAEL G	32864 STARLIGHT ST	\$28.00
380023008-6	ALFARO AURORA	32848 STARLIGHT ST	\$28.00
380023009-7	MUNOZ RANDY RAY	32832 STARLIGHT ST	\$28.00
380023010-7	SPAHN JORDAN A	32816 STARLIGHT ST	\$28.00
380023011-8	JOHNSON JAMES	32800 STARLIGHT ST	\$28.00
380023012-9	MCKENZIE CRAIG A	32951 WILLOW BAY RD	\$28.00
380023013-0	BENNETT RYAN A	32935 WILLOW BAY RD	\$28.00
380023014-1	SAADAT MOWAFFAQ	32919 WILLOW BAY RD	\$28.00
380023015-2	MITCHELL PETER SETH	32903 WILLOW BAY RD	\$28.00
380023016-3	WALSH PETER D	32887 WILLOW BAY RD	\$28.00
380023017-4	VARGAS NOEL HERNANDEZ	32871 WILLOW BAY RD	\$28.00
380023018-5	CARPENTER KENNETH J	32855 WILLOW BAY RD	\$28.00
380023019-6	MCMILLON LARONDA MARIE	32839 WILLOW BAY RD	\$28.00
380023020-6	ROCHA JOSE	32823 WILLOW BAY RD	\$28.00
380023021-7	SIMIOLI TOBY	32807 WILLOW BAY RD	\$28.00
380023022-8	GONZALEZ LUIS R	32791 WILLOW BAY RD	\$28.00
380031001-4	TORRES VANESSA	32996 CANYON CREST ST	\$28.00
380031002-5	ATKINSON KEVIN D	32980 CANYON CREST ST	\$28.00
380031003-6	CARBALLO JORGE A	32964 CANYON CREST ST	\$28.00
380031004-7	AHLGRIM MARTIN C	32948 CANYON CREST ST	\$28.00
380031005-8	STECKMAN GREGORY A	32932 CANYON CREST ST	\$28.00
380031006-9	GREEN TRINA	32916 CANYON CREST ST	\$28.00
380031007-0	MILLER MITCHELL ALBERT LEE	32900 CANYON CREST ST	\$28.00
380031008-1	CANYON LAKE INV	32884 CANYON CREST ST	\$28.00
380031009-2	DAVIS PETER E	32868 CANYON CREST ST	\$28.00
380031010-2	VIGLIONE GUS	32852 CANYON CREST ST	\$28.00
380031011-3	AUDET GASTON A	32836 CANYON CREST ST	\$28.00
380031012-4	SKANDALAKIS JACK	32820 CANYON CREST ST	\$28.00
380031013-5	RUBESHAW SCOT	21897 AMETHYST RD	\$28.00
380031014-6	MATSON DANIEL	32811 VIRGO WAY	\$28.00

APN	OWNER NAME	SITUS ADDRESS	2017 LEVY AMOUNT ⁽¹⁾
380031015-7	BOLTON MATTHEW R	32827 VIRGO WAY	\$28.00
380031016-8	KROT BRYAN N	32843 VIRGO WAY	\$28.00
380031017-9	KLINE ERNEST E	32859 VIRGO WAY	\$28.00
380031018-0	BLIZZARD RONALD S	32875 VIRGO WAY	\$28.00
380031019-1	MAGARO WILLIAM F	32891 VIRGO WAY	\$28.00
380031020-1	BOUMA DANIEL L	32907 VIRGO WAY	\$28.00
380031021-2	MASON MANUEL	32923 VIRGO WAY	\$28.00
380031022-3	LUSKY STEPHEN L	32939 VIRGO WAY	\$28.00
380031023-4	RILEY CHRISTOPHER A	32955 VIRGO WAY	\$28.00
380031024-5	BRIESE LEO G	32971 VIRGO WAY	\$28.00
380031025-6	SOMERS JAMES	32987 VIRGO WAY	\$28.00
380031026-7	HIDDEN CREEK I ESTATES	NO SITUS ADDRESS ON FILE	\$33.00
380032001-7	FERHAT ABDELHAKIM	32992 VIRGO WAY	\$28.00
380032002-8	CLARK BRIAN J	32982 VIRGO WAY	\$28.00
380032003-9	CAH 2014 1 BORROWER	32966 VIRGO WAY	\$28.00
380032004-0	CALVERT KAREN	32950 VIRGO WAY	\$28.00
380032005-1	HART BRET T	32934 VIRGO WAY	\$28.00
380032006-2	BERG JAMES F	32918 VIRGO WAY	\$28.00
380032007-3	LUJAN ISMAEL A	32902 VIRGO WAY	\$33.00
380032008-4	ESCOBEDO SERGIO	32886 VIRGO WAY	\$28.00
380032009-5	ARKAS JOSEPH	32870 VIRGO WAY	\$28.00
380032010-5	ROATH ERIC C	32854 VIRGO WAY	\$28.00
380032011-6	CURTIS GLENDA	32838 VIRGO WAY	\$28.00
380032012-7	COVENT HAROLD	32822 VIRGO WAY	\$28.00
380032013-8	PUGH PHILIP A	32806 VIRGO WAY	\$28.00
380032014-9	TOBAR AMILCAR A	21940 AMETHYST RD	\$28.00
380032015-0	MAHAN TOM A	21928 AMETHYST RD	\$28.00
380032016-1	RUNYAN JAMES ILARD	21916 AMETHYST RD	\$28.00
380032017-2	HEMINGER SUZANNE L	21904 AMETHYST RD	\$28.00
380032018-3	TODD JOHN E	21892 AMETHYST RD	\$28.00
380032019-4	MOEHLING ROBERT K	21880 AMETHYST RD	\$28.00
380032020-4	DURBIN BRUCE	21868 AMETHYST RD	\$28.00
380032021-5	JARA OLGA	32777 CANYON CREST ST	\$28.00
380032022-6	RUZEK CHERRI L	32793 CANYON CREST ST	\$28.00
380032023-7	ZAMECNIK THERESA E	32809 CANYON CREST ST	\$28.00
380032024-8	FLEHARTY EDGAR	32825 CANYON CREST ST	\$28.00
380032025-9	WILLIAMS ROLAND BERNICE P	32841 CANYON CREST ST	\$28.00
380032026-0	FRANKLIN WILLIAM RICHARD	32857 CANYON CREST ST	\$28.00
380032027-1	PROM KIMSY	32873 CANYON CREST ST	\$28.00
380032028-2	PEREZ LAURA	32889 CANYON CREST ST	\$28.00
380032029-3	HOLTZ PETER A	32905 CANYON CREST ST	\$28.00
380032030-3	SCOTT BILLY W	32921 CANYON CREST ST	\$28.00
380032031-4	WENZEL MICHAEL A	32937 CANYON CREST ST	\$28.00
380032032-5	TORRES ARTURO GARCIA	32953 CANYON CREST ST	\$28.00
380032033-6	2015 3 IH2 BORROWER	32969 CANYON CREST ST	\$28.00
380032034-7	PHYAKEO SOUNEKHAM	32985 CANYON CREST ST	\$28.00
380032035-8	HIDDEN CREEK I ESTATES	NO SITUS ADDRESS ON FILE	\$33.00
380032036-9	HIDDEN CREEK I ESTATES	32993 CANYON CREST RD	\$33.00
380032037-0	HIDDEN CREEK I ESTATES	NO SITUS ADDRESS ON FILE	\$33.00
380032038-1	HIDDEN CREEK I ESTATES	NO SITUS ADDRESS ON FILE	\$33.00
380040004-5	CAO CHUAN VIET	32545 NELMAR CIR	\$28.00
380040005-6	AUERBACHER RONALD	22051 PALOMAR ST	\$28.00
380040006-7	CAO JOHN V	22053 PALOMAR ST	\$28.00
380040007-8	AUERBACHER RONALD	NO SITUS ADDRESS ON FILE	\$28.00
380040009-0	CASTANON MAXIMINO H	22095 PALOMAR ST	\$28.00
380040011-1	CASTANON RUBEN	32555 MCVICAR ST	\$28.00
380040018-8	OCHOA JULIE M	NO SITUS ADDRESS ON FILE	\$28.00
380040028-7	SALEM DENISE R	22055 PALOMAR ST	\$33.00
380040029-8	LINCOLN TRUST CO	NO SITUS ADDRESS ON FILE	\$28.00

APN	OWNER NAME	SITUS ADDRESS	2017 LEVY AMOUNT ⁽¹⁾
380050001-3	CAFH ORDER OF WILDOMAR INC	NO SITUS ADDRESS ON FILE	\$28.00
380050002-4	CAFH ORDER OF WILDOMAR INC	NO SITUS ADDRESS ON FILE	\$28.00
380050003-5	ROMAGNOLO DAVID JOSEPH	21854 PALOMAR ST	\$28.00
380050005-7	CAFH ORDER OF WILDOMAR INC	21776 PALOMAR ST	\$28.00
380050006-8	CAFH ORDER OF WILDOMAR INC	NO SITUS ADDRESS ON FILE	\$28.00
380050009-1	CHISM TODD A	32209 REFA LN	\$28.00
380050010-1	FRANTUM KIMBERLY	32245 REFA ST	\$28.00
380050011-2	HUBBARD RICHARD D	NO SITUS ADDRESS ON FILE	\$28.00
380050012-3	HUBBARD RICHARD D	NO SITUS ADDRESS ON FILE	\$28.00
380050013-4	ASAY ROBERT J	21920 CHARLES ST	\$28.00
380050014-5	LARSON LEN R	32244 ARNOLD LN	\$28.00
380050015-6	MARTINEZ ROBERT E	32260 ARNOLD LN	\$28.00
380050016-7	HUBBARD RICHARD D	21940 PALOMAR ST	\$28.00
380050017-8	ARREOLA FRANCISCO	32203 ARNOLD LN	\$28.00
380050018-9	OWENS STEVE	32211 ARNOLD LN	\$28.00
380050019-0	BAILEY PAUL ANDREW	32221 ARNOLD LN	\$28.00
380050020-0	HERBELIN DEBORAH ANNE	32247 ARNOLD LN	\$28.00
380050021-1	PEPPERS JERRY G	32271 ARNOLD LN	\$28.00
380050023-3	J & C INDUSTRIAL CORP	22100 PALOMAR ST	\$28.00
380060001-4	KELLOGG RALPH DEAN	32162 LESLIE ST	\$28.00
380060002-5	RAUSCHENBACH RORY S	21975 GRAND AVE	\$28.00
380060003-6	CARRILLO ABIGAIL B	21999 GRAND AVE	\$28.00
380060004-7	EDMONDSON ROBERT M	22065 GRAND AVE	\$28.00
380060005-8	POYORENA THOMAS J	NO SITUS ADDRESS ON FILE	\$28.00
380060006-9	STRONG MICHAEL W	22145 GRAND AVE	\$28.00
380060007-0	BEAZER HOMES HOLDINGS CORP	NO SITUS ADDRESS ON FILE	\$28.00
380060008-1	BEAZER HOMES HOLDINGS CORP	22060 GRAND AVE	\$28.00
380070001-5	JACOBSON RICHARD P	33148 MCVICAR ST	\$28.00
380070002-6	STARK TODD J	33145 RUDOLPH LN	\$28.00
380070003-7	HERAUF ALLAN J	33146 RUDOLPH LN	\$28.00
380070004-8	GIDDINGS MIKE R	33145 CLAREMONT ST	\$28.00
380070005-9	CRISKE DEAN	33144 CLAREMONT ST	\$28.00
380070006-0	KIGGINS ANN K	33145 JANE CT	\$28.00
380070007-1	KIGGINS ANN K	NO SITUS ADDRESS ON FILE	\$28.00
380070008-2	BRIMMER DOUGLAS R	22185 GRAND AVE	\$28.00
380070009-3	BORDISSO JOHN M	33143 RUDOLPH LN	\$28.00
380070010-3	FAGUNDES MAXINE	33142 RUDOLPH LN	\$28.00
380070011-4	ALONSO FRANKIE SR	NO SITUS ADDRESS ON FILE	\$28.00
380070012-5	ROBERTSON BARRY J	33140 CLAREMONT ST	\$28.00
380070013-6	MALDONADO DAVID	22405 GRAND AVE	\$28.00
380070014-7	NUNNALLY JAMES	22455 GRAND AVE	\$28.00
380070015-8	MOORE MARK P	22511 GRAND AVE	\$28.00
380070016-9	SUKHOV ALEX	NO SITUS ADDRESS ON FILE	\$28.00
380070017-0	SUKHOV ALEX	22180 GRAND AVE	\$28.00
380070018-1	CLAYTON M TERRY	22300 GRAND AVE	\$28.00
380070019-2	GONZALEZ CONRAD SOLIS	22410 GRAND AVE	\$28.00
380070020-2	GONZALEZ CONRAD SOLIS	NO SITUS ADDRESS ON FILE	\$28.00
380070021-3	GONZALEZ CONRAD SOLIS	NO SITUS ADDRESS ON FILE	\$28.00
380070022-4	GONZALEZ CONRAD SOLIS	NO SITUS ADDRESS ON FILE	\$28.00
380090016-1	ALLEN MARQUIS J	23033 CATT RD	\$28.00
380090017-2	CASTANEDA ROBERTO	23045 CATT RD	\$28.00
380090018-3	JOHNSON TRISTAN	23057 CATT RD	\$28.00
380090019-4	REDDICK MICHELLE ANN	23042 HAILEY CT	\$28.00
380090020-4	SCOTT MICHAEL R	23030 HAILEY CT	\$28.00
380090021-5	GODDARD BRUCE A	23011 HAILEY CT	\$28.00
380090022-6	BIOSCA JUAN ANTONIO	23023 HAILEY CT	\$28.00
380090023-7	DUHAMEL MARK J	23035 HAILEY CT	\$28.00
380090024-8	AMADI GEORGE	23047 HAILEY CT	\$28.00
380090025-9	LOPEZ JOSE R	23040 SEATTLE RIDGE RD	\$28.00

APN	OWNER NAME	SITUS ADDRESS	2017 LEVY AMOUNT ⁽¹⁾
380090026-0	MARTINEZ ROBERTO	23028 SEATTLE RIDGE RD	\$28.00
380090027-1	WOODRUFF MELVIN LEVI	23016 SEATTLE RIDGE RD	\$28.00
380090028-2	KAY KAREN	23004 SEATTLE RIDGE RD	\$28.00
380090029-3	VASQUEZ ELISA	22992 SEATTLE RIDGE RD	\$28.00
380090030-3	CORNEJO JOHNNY M	22980 SEATTLE RIDGE RD	\$28.00
380090031-4	COOK MARCUS L	22968 SEATTLE RIDGE RD	\$28.00
380090032-5	MANN GUY	22956 SEATTLE RIDGE RD	\$28.00
380090033-6	HUNTER TERRAYCE J	22944 SEATTLE RIDGE RD	\$28.00
380090034-7	HUBBARD SEAN	22932 SEATTLE RIDGE RD	\$28.00
380090035-8	GROSSMAN DAVID A	22920 SEATTLE RIDGE RD	\$28.00
380090036-9	FERRARA FRANK	22908 SEATTLE RIDGE RD	\$28.00
380090037-0	HESS CURTIS	22896 SEATTLE RIDGE RD	\$28.00
380090038-1	HERNANDEZ WILLIAM D	22884 SEATTLE RIDGE RD	\$28.00
380090039-2	PEREZ JAIME	22936 DELCA LN	\$28.00
380090040-2	TOBUREN CHRISTOPHER J	22924 DELCA LN	\$28.00
380090041-3	CATALAN JOSE JAVIER	22912 DELCA LN	\$28.00
380091001-0	MINTON KENNETH H	22895 GREYHAWK RD	\$28.00
380091002-1	HERNANDEZ JULIAN	22907 GREYHAWK RD	\$28.00
380091003-2	PARCO MARVIN TORREFLORES	22931 GREYHAWK RD	\$28.00
380091004-3	BUTLER VINCENT R	22931 GREYHAWK RD	\$28.00
380091005-4	DAVIS MICHAEL MCKINLEY	22943 GREYHAWK RD	\$28.00
380091006-5	TURNLAND HARRY ORLANDO	22955 GREYHAWK RD	\$28.00
380091007-6	HENDERSON JO ANN T	22967 GREYHAWK RD	\$28.00
380092001-3	GONZALEZ DIEGO KOII	22938 GREYHAWK RD	\$28.00
380092002-4	PAULEY JASON	22926 GREYHAWK RD	\$28.00
380092003-5	DAVIS TODD RAY	22929 DELCA LN	\$28.00
380092004-6	FEDANCE TERRY A	22941 DELCA LN	\$28.00
380092005-7	WARD RUSSELL I	22953 DELCA LN	\$28.00
380092006-8	GEE KYLE	22965 DELCA LN	\$28.00
380092007-9	WILLS LINDA L	22977 DELCA LN	\$28.00
380092008-0	PEREZ BENITO B	22989 DELCA LN	\$28.00
380092009-1	SALES MARIA CRISTINA	23001 DELCA LN	\$28.00
380092010-1	RAMOS MARCO ANTONIO	23013 DELCA LN	\$28.00
380092011-2	RUIZ ALAN	23025 DELCA LN	\$28.00
380092012-3	THADCO RETIREMENT TRUST	23037 DELCA LN	\$28.00
380092013-4	WOOLSEY VANESSA	23049 DELCA LN	\$28.00
380092014-5	LABEDA TASHA ROCHELLE	23044 DELCA LN	\$28.00
380092015-6	DOUGHTY BENJAMIN	23032 DELCA LN	\$28.00
380092016-7	VASQUEZ EFRAIN	23020 DELCA LN	\$28.00
380092017-8	ALBARRAN STACEY Y	23008 DELCA LN	\$28.00
380092018-9	MALARKY ANNE	22996 DELCA LN	\$28.00
380092019-0	NELSON WENDY J	22889 SEATTLE RIDGE RD	\$28.00
380092020-0	DEFRAIN STEVEN M	22901 SEATTLE RIDGE RD	\$28.00
380092021-1	RICHARDS DEAN	22949 SEATTLE RIDGE RD	\$28.00
380092022-2	MERCER TIMOTHY	22973 SEATTLE RIDGE RD	\$28.00
380092023-3	HABECK PAUL GERHARDT	22985 SEATTLE RIDGE RD	\$28.00
380092024-4	PANTOJA LUIS	23009 SEATTLE RIDGE RD	\$28.00
380092025-5	SHELTON ERIC	23021 SEATTLE RIDGE RD	\$28.00
380092026-6	DAVIS LESTER EUGENE	23045 SEATTLE RIDGE RD	\$28.00
380100007-3	COJEREAN ALICE L	36080 ARNETT RD	\$28.00
380100008-4	WILDOMAR TRES LAGOS LTD PARTNERSHIP	NO SITUS ADDRESS ON FILE	\$33.00
380100009-5	WILDOMAR TRES LAGOS LTD PARTNERSHIP	NO SITUS ADDRESS ON FILE	\$33.00
380100010-5	WILDOMAR TRES LAGOS LTD PARTNERSHIP	NO SITUS ADDRESS ON FILE	\$33.00
380100011-6	WILDOMAR TRES LAGOS LTD PARTNERSHIP	NO SITUS ADDRESS ON FILE	\$33.00
380100012-7	WILDOMAR TRES LAGOS LTD PARTNERSHIP	NO SITUS ADDRESS ON FILE	\$33.00
380100013-8	KACHELMEYER JERRY R	36143 STABLE LANES RD	\$28.00
380110001-8	ESW	NO SITUS ADDRESS ON FILE	\$28.00
380110002-9	ESW	NO SITUS ADDRESS ON FILE	\$28.00
380110003-0	MARKOU GEORGE	NO SITUS ADDRESS ON FILE	\$28.00

APN	OWNER NAME	SITUS ADDRESS	2017 LEVY AMOUNT ⁽¹⁾
380110004-1	SYKES ALBERT C	NO SITUS ADDRESS ON FILE	\$28.00
380110007-4	BOYAJIAN SHAUNT	36240 STABLE LANES RD	\$28.00
380110008-5	BOYAJIAN SHAUNT	NO SITUS ADDRESS ON FILE	\$28.00
380110009-6	RODEO ENTERPRISES	NO SITUS ADDRESS ON FILE	\$28.00
380110010-6	RODEO ENTERPRISES	NO SITUS ADDRESS ON FILE	\$28.00
380110014-0	C M JOHNSON PROP III	NO SITUS ADDRESS ON FILE	\$28.00
380110016-2	C M JOHNSON PROP IV	NO SITUS ADDRESS ON FILE	\$28.00
380110030-4	MCW RC CA BEAR CREEK VILLAGE CENTER	NO SITUS ADDRESS ON FILE	\$28.00
380110031-5	MCW RC CA BEAR CREEK VILLAGE CENTER	36068 HIDDEN SPRINGS RD	\$28.00
380110032-6	MCW RC CA BEAR CREEK VILLAGE CENTER	36132 HIDDEN SPRINGS RD	\$28.00
380110033-7	MCW RC CA BEAR CREEK VILLAGE CENTER	36196 HIDDEN SPRINGS RD	\$28.00
380110034-8	SIERRA NOBLE INC	36228 HIDDEN SPRINGS RD	\$28.00
380110035-9	DEL TACO INC	36164 HIDDEN SPRINGS RD	\$28.00
380110036-0	MCW RC CA BEAR CREEK VILLAGE CENTER	36100 HIDDEN SPRINGS RD	\$28.00
380110037-1	MCW RC CA BEAR CREEK VILLAGE CENTER	36004 HIDDEN SPRINGS RD	\$28.00
380110040-3	YIM SUNG T	32080 CLINTON KEITH RD	\$28.00
380110041-4	YIM SUNG T	32100 CLINTON KEITH RD	\$28.00
380110042-5	PEDICINI MARY SUE	32060 CLINTON KEITH RD	\$28.00
380110043-6	MOUNTAIN LION PARTNERS	32120 CLINTON KEITH RD	\$28.00
380110046-9	CK HS PARTNERS	NO SITUS ADDRESS ON FILE	\$28.00
380120003-1	TOP BANANA PRODUCE INC	31249 CLINTON KEITH RD	\$28.00
380120004-2	TOP BANANA PRODUCE INC	NO SITUS ADDRESS ON FILE	\$28.00
380120005-3	CHANG LE ZU	NO SITUS ADDRESS ON FILE	\$33.00
380120006-4	CHAN JAMES	NO SITUS ADDRESS ON FILE	\$28.00
380120007-5	GONZALEZ EMILIO A	36460 STABLE LANES RD	\$28.00
380120008-6	MEADOR THOMAS F	36470 STABLE LANES RD	\$28.00
380120012-9	CRAZY EIGHTS	32150 CLINTON KEITH RD	\$28.00
380120013-0	CRAZY EIGHTS	NO SITUS ADDRESS ON FILE	\$28.00
380120014-1	MORALES CARLOS	36475 VILLA DEL SOL	\$28.00
380120015-2	CAPORRIMO JOSEPH D	36480 VILLA DEL SOL	\$28.00
380120016-3	GONZALEZ EMILIO A	36485 STABLE LANES RD	\$28.00
380120017-4	GONZALEZ EMILIO A	36495 HIDDEN SPRINGS RD	\$28.00
380120018-5	MANCILLA MARCELINO	36484 VILLA DEL SOL	\$28.00
380120019-6	GOMEZ ARTURO M	36489 VILLA DEL SOL	\$28.00
380120020-6	KEE ELAINE M	36520 VILLA DEL SOL	\$28.00
380120021-7	YUKATA ENTERPIRSES INV	36515 HIDDEN SPRINGS RD	\$28.00
380120022-8	DAVIS WILLIAM H	36530 VILLA DEL SOL	\$28.00
380120023-9	CEC GRAND VIEW	36534 TIMBER LN	\$28.00
380120024-0	LLADO JOHN	22988 TIMBER LN	\$28.00
380120025-1	GOMEZ ARTURO M	NO SITUS ADDRESS ON FILE	\$28.00
380120026-2	HOFF ROBERT S	36500 STABLE LANES RD	\$28.00
380120027-3	MEDINA HERLINDA T	36391 HIDDEN SPRINGS RD	\$28.00
380120028-4	YORK CRYSTEE LEE	36365 HIDDEN SPRINGS RD	\$28.00
380120029-5	LENNAR HOMES OF CALIF INC	NO SITUS ADDRESS ON FILE	\$28.00
380120031-6	LENNAR HOMES OF CALIF INC	NO SITUS ADDRESS ON FILE	\$28.00
380130003-2	CRAIG MICHAEL J	32380 WINDSONG LN	\$28.00
380130004-3	SATER MARK	32151 WINDSONG LN	\$28.00
380130005-4	EBBERT JOHN R	32175 WINDSONG RD	\$28.00
380130006-5	GREENBAUM STEVEN	32201 WINDSONG ST	\$28.00
380130007-6	EMMERLING JOHN E	22470 PALOMAR ST	\$28.00
380130008-7	DAIN RAYMOND SCOTT	22590 PALOMAR ST	\$28.00
380130009-8	ABDELSAYED NADI N	NO SITUS ADDRESS ON FILE	\$28.00
380130010-8	BRODERICK TARI REA	NO SITUS ADDRESS ON FILE	\$28.00
380130011-9	BRODERICK TARI REA	32405 WINDSONG RD	\$28.00
380130012-0	MORALEZ ENTERPRISES	32179 CLINTON KEITH RD	\$33.00
380130013-1	PALOMAR PONDEROSA	22710 PALOMAR ST	\$28.00
380130014-2	AKIAN Z PAUL	32395 CLINTON KEITH RD	\$28.00
380130020-7	SUNSHINE CARS INC	32374 CLINTON KEITH RD	\$28.00
380130021-8	CLOVERDALE MARKETPLACE	32360 CLINTON KEITH RD	\$28.00

APN	OWNER NAME	SITUS ADDRESS	2017 LEVY AMOUNT ⁽¹⁾
380130024-1	WILDOMAR RENAISSANCE PLAZA	32278 CLINTON KEITH RD	\$28.00
380130025-2	WILDOMAR RENAISSANCE PLAZA	32326 CLINTON KEITH RD	\$28.00
380130026-3	WILDOMAR RENAISSANCE PLAZA	NO SITUS ADDRESS ON FILE	\$28.00
380130027-4	RS WILDOMAR	32450 CLINTON KEITH RD	\$28.00
380130028-5	TWO CORNERS INV	22812 PALOMAR ST	\$28.00
380130031-7	VELO CORINTHIANS	NO SITUS ADDRESS ON FILE	\$28.00
380130032-8	HOCH JAMES A	32246 CLINTON KEITH RD	\$28.00
380140004-4	ROBLES FRANK R	NO SITUS ADDRESS ON FILE	\$33.00
380140005-5	MATSUDA KENNETH	22691 PALOMA ST	\$28.00
380140006-6	BEAR CREEK PLAZA LTD	32475 CLINTON KEITH RD	\$28.00
380140007-7	BEAR CREEK PLAZA LTD	32475 CLINTON KEITH RD	\$28.00
380140008-8	RYAN IDA	NO SITUS ADDRESS ON FILE	\$28.00
380140009-9	TFA	NO SITUS ADDRESS ON FILE	\$28.00
380140010-9	DANG JAMES	NO SITUS ADDRESS ON FILE	\$28.00
380140013-2	LEE DAVID DONG IK	32580 CLINTON KEITH RD	\$28.00
380140018-7	BEAUMONT GOSSETT	32575 CLINTON KEITH RD	\$28.00
380150001-2	LBI TEMECULA PROP	22460 GRAND AVE	\$28.00
380150002-3	HARDING ROBERT MICHAEL	22598 GRAND AVE	\$28.00
380150003-4	NIEVES GREG	22760 GRAND AVE	\$28.00
380150004-5	TOVAR MARK	NO SITUS ADDRESS ON FILE	\$28.00
380150005-6	SANCHEZ DARIO	22480 GRAND AVE	\$28.00
380150006-7	HALDENWANG JOHN E	22520 GRAND AVE	\$28.00
380150007-8	MARTINEZ MARIA E	22578 GRAND AVE	\$28.00
380150008-9	HARDING ROBERT	22620 GRAND AVE	\$28.00
380150009-0	VALLES DAVID A	22650 GRAND AVE	\$28.00
380150010-0	JOHNSON CARL J	22678 GRAND AVE	\$28.00
380150011-1	RESTAD BRUCE E	NO SITUS ADDRESS ON FILE	\$28.00
380150012-2	CALVARY CHAPEL BEAR CREEK	NO SITUS ADDRESS ON FILE	\$28.00
380150013-3	SUMMERFIELD PAUL	22780 GRAND AVE	\$28.00
380150014-4	LEWIS ROBERT	22784 GRAND AVE	\$28.00
380150015-5	CLARK WILLIAM H	NO SITUS ADDRESS ON FILE	\$33.00
380150018-8	EXPRESS BILLING SERVICES INC	32695 CLINTON KEITH RD	\$33.00
380150019-9	TMN HOLDINGS	NO SITUS ADDRESS ON FILE	\$28.00
380150020-9	WILLIAMS STEVEN	NO SITUS ADDRESS ON FILE	\$28.00
380150025-4	CALLAWAY HAROLD R	22675 GRAND AVE	\$28.00
380150026-5	BEAUDOIN DANIELLE MARY ROSE	22711 GRAND AVE	\$28.00
380150027-6	BEAUDOIN KENTON R	22731 GRAND AVE	\$28.00
380160003-5	P E HOLDINGS INC	NO SITUS ADDRESS ON FILE	\$28.00
380160004-6	P E HOLDINGS INC	NO SITUS ADDRESS ON FILE	\$28.00
380160005-7	P E HOLDINGS INC	NO SITUS ADDRESS ON FILE	\$28.00
380160006-8	P E HOLDINGS INC	NO SITUS ADDRESS ON FILE	\$28.00
380160007-9	P E HOLDINGS INC	NO SITUS ADDRESS ON FILE	\$28.00
380160008-0	P E HOLDINGS INC	NO SITUS ADDRESS ON FILE	\$28.00
380160009-1	P E HOLDINGS INC	NO SITUS ADDRESS ON FILE	\$28.00
380160010-1	HERNANDEZ ANGEL	NO SITUS ADDRESS ON FILE	\$28.00
380160011-2	BACKSTRAND LELAND I	32725 JEROME RD	\$28.00
380160012-3	CHAVEZ GERARDO	NO SITUS ADDRESS ON FILE	\$33.00
380160013-4	FOWLER GLEN S	23072 RANCHO MIRLO RD	\$28.00
380160016-7	HOOVER RANCH LLC	23250 RANCHO MIRLO RD	\$28.00
380160017-8	R & H WILDOMAR 1	NO SITUS ADDRESS ON FILE	\$28.00
380160018-9	R & H WILDOMAR 1	NO SITUS ADDRESS ON FILE	\$28.00
380160019-0	HOOVER RANCH LLC	NO SITUS ADDRESS ON FILE	\$28.00
380160020-0	HOOVER RANCH LLC	NO SITUS ADDRESS ON FILE	\$28.00
380160023-3	FEINBERG MICHAEL S	23160 RANCHO MIRLO DR	\$28.00
380170001-4	ANDRIANOS ALICE MAUREEN	22871 PALOMAR ST	\$28.00
380170002-5	HALBERT DE L	NO SITUS ADDRESS ON FILE	\$28.00
380170003-6	ROSTAMI HABIB	NO SITUS ADDRESS ON FILE	\$33.00
380170004-7	NGUYEN THANH VINH	NO SITUS ADDRESS ON FILE	\$28.00
380170005-8	BRIGGS MARJORIE B TRUST	NO SITUS ADDRESS ON FILE	\$28.00

APN	OWNER NAME	SITUS ADDRESS	2017 LEVY AMOUNT ⁽¹⁾
380170006-9	HALBERT DE L	NO SITUS ADDRESS ON FILE	\$28.00
380170007-0	HALBERT DE L	NO SITUS ADDRESS ON FILE	\$28.00
380170008-1	HALBERT DE L	NO SITUS ADDRESS ON FILE	\$28.00
380170009-2	VIERS ROBERT S	32600 WATKINS CIR	\$28.00
380170010-2	SCHWAB JAMES J	32650 WATKINS CIR	\$28.00
380170012-4	WONG KAR MING	NO SITUS ADDRESS ON FILE	\$28.00
380170013-5	CHENG JOHN	NO SITUS ADDRESS ON FILE	\$28.00
380170015-7	WONG ALICEN DIANE	NO SITUS ADDRESS ON FILE	\$28.00
380170016-8	WONG ALICEN DIANE	23071 PALOMAR RD	\$28.00
380170017-9	D KENT PATTON DVM INC EP TRUST ACCOUNT	NO SITUS ADDRESS ON FILE	\$28.00
380170021-2	VALENTINE ALDENA L TRUST	23195 PALOMAR ST	\$28.00
380170022-3	CARLON JESUS ESTEBAN	23201 PALOMAR ST	\$33.00
380170023-4	WEIS ANH	23175 PALOMAR ST	\$28.00
380170025-6	WORD OF LIFE WORLD OUTREACH CENTER INC	23109 PALOMAR ST	\$28.00
380170026-7	WONG KAR MING	NO SITUS ADDRESS ON FILE	\$28.00
380170028-9	WONG KAR MING	32690 WATKINS CIR	\$28.00
380170029-0	23151 PALOMAR STREET	NO SITUS ADDRESS ON FILE	\$28.00
380170031-1	WORD OF LIFE WORLD OUTREACH CENTER INC	23125 PALOMAR ST	\$28.00
380181001-8	ROCK WILLIAM F	22935 WING ELM CIR	\$28.00
380181002-9	YBARRA CYNTHIA LYNN	22947 WING ELM CIR	\$28.00
380181003-0	THOMPSON GARY E	22959 WING ELM CIR	\$28.00
380181004-1	PATTY JOHNNY	22971 WING ELM CIR	\$28.00
380181005-2	FELT ANTHONY	22983 WING ELM CIR	\$28.00
380181006-3	ROSALES JOHN M	22995 WING ELM CIR	\$28.00
380181007-4	CHRISTIANA TRUST	23007 WING ELM CIR	\$28.00
380181008-5	VINAGRE MARIBETH	23019 WING ELM CIR	\$33.00
380181009-6	HACKETT DAWN	23031 WING ELM CIR	\$28.00
380181010-6	R E WEST	23043 WING ELM CIR	\$28.00
380181011-7	MORRIS MARY A	23055 WING ELM CIR	\$28.00
380181012-8	EMERT EARL E	23067 WING ELM CIR	\$28.00
380181013-9	KETTERLING THOMAS R	23079 WING ELM CIR	\$28.00
380181014-0	WEITZEIL CARMEN	23091 WING ELM CIR	\$28.00
380181015-1	DELOA ALFREDO	23103 WING ELM CIR	\$28.00
380182001-1	LOCKYER JAMES	23045 SWEETBAY CIR	\$28.00
380182002-2	NEAL RANDALL L	23069 SWEETBAY CIR	\$28.00
380182004-4	IGE JAMES M	32320 WHITE SPRUCE CT	\$28.00
380182005-5	SMITH CATHY A	23064 WING ELM CIR	\$28.00
380182006-6	CABLES DEBORAH ANN	23076 WING ELM CIR	\$28.00
380182007-7	LO HO	23088 WING ELM CIR	\$28.00
380182008-8	PERAGALLO PAMELA	23100 WING ELM CIR	\$28.00
380183001-4	MCGOVERN ARTHUR C	22949 SWEETBAY CIR	\$28.00
380183002-5	HAMPTON DENNIS L	22961 SWEETBAY CIR	\$28.00
380183003-6	MAHER JAMES R	22973 SWEETBAY CIR	\$33.00
380183004-7	SALL TIM J	22985 SWEETBAY CIR	\$28.00
380183005-8	EGGLESTON RANDALL R	22997 SWEETBAY CIR	\$28.00
380183006-9	BRANNON SANDRA H	23009 SWEETBAY CIR	\$28.00
380183007-0	RUFF DARRELL D	32241 WHITE SPRUCE CT	\$28.00
380183008-1	MCKEON ELEANOR R	22968 WING ELM CIR	\$28.00
380183009-2	BERNARDINO RUEL B	22980 WING ELM CIR	\$28.00
380183010-2	BURGNER DALE A	22992 WING ELM CIR	\$28.00
380183011-3	BELLISSIMO FRANK J	23004 WING ELM CIR	\$28.00
380183012-4	HERPY DONALD L	23022 WING ELM CIR	\$28.00
380184002-8	HUTCHINS CHARLES N	22865 SWEETBAY CIR	\$28.00
380184003-9	BERGMAN JON A	22877 SWEETBAY CIR	\$28.00
380184004-0	HUGENBERGER KURTIS LYLE	22889 SWEETBAY CIR	\$28.00
380184005-1	PHILLIPS GARY A	22901 SWEETBAY CIR	\$28.00
380184006-2	ARAMBEL GERARD	22913 SWEETBAY CIR	\$28.00
380184008-4	MORALES MARTIN	22860 WING ELM CIR	\$28.00
380184009-5	MARTINEZ MARIA	22863 WING ELM CIR	\$28.00

APN	OWNER NAME	SITUS ADDRESS	2017 LEVY AMOUNT ⁽¹⁾
380184010-5	MARTINEZ RAUL A	22875 WING ELM CIR	\$28.00
380184011-6	BESTMAN TROCON PRINCE	22887 WING ELM CIR	\$28.00
380184012-7	DOIRON KEVIN S	22899 WING ELM CIR	\$28.00
380184013-8	GARCIA GILBERT R	22911 WING ELM CIR	\$28.00
380191001-9	BARTHOLOMEW MICHAEL D	32032 VILLA DEL SOL	\$28.00
380191002-0	BUCKLEY WILLIAM M	32060 VILLA DEL SOL	\$28.00
380191003-1	KEITH DAVID C	32088 VILLA DEL SOL	\$28.00
380191004-2	STEWART NATHAN MUNN	32116 VILLA DEL SOL	\$28.00
380191005-3	ADDISON ROBERT	32144 VILLA DEL SOL	\$28.00
380191006-4	SINGH PREET	32172 VILLA DEL SOL	\$28.00
380191007-5	SOWA DARIN	32200 VILLA DEL SOL	\$28.00
380191008-6	KLOTZ DAN A	32199 WHITE SPRUCE CT	\$28.00
380191009-7	MARSH JEWEL W	32171 WHITE SPRUCE CT	\$28.00
380191010-7	SEELEY ROGER	32143 WHITE SPRUCE CT	\$28.00
380191011-8	DAMBRA MICHAEL	32115 WHITE SPRUCE CT	\$28.00
380191012-9	CARRILLO RUSSELL	32087 WHITE SPRUCE CT	\$28.00
380191013-0	ENDERLE RACHELLE	32059 WHITE SPRUCE CT	\$28.00
380191014-1	LEE SIMALEXANDRAC	32031 WHITE SPRUCE CT	\$28.00
380191015-2	HANSEN PETER J	32030 WHITE SPRUCE CT	\$28.00
380191016-3	BRACKIN VIVIAN M	32058 WHITE SPRUCE CT	\$28.00
380191017-4	LOPEZ DONALD L	32086 WHITE SPRUCE CT	\$28.00
380191018-5	BOUNDS DAVID M	32114 WHITE SPRUCE CT	\$28.00
380191019-6	ARNOLD ROBERT	32142 WHITE SPRUCE CT	\$28.00
380191020-6	GRAY GARY J	32170 WHITE SPRUCE CT	\$28.00
380191021-7	DELARONDE VALERIE	32198 WHITE SPRUCE CT	\$28.00
380192001-2	BAILEY KEVIN	32090 BAYBERRY RD	\$28.00
380192002-3	TRAVER JOHN ALDEN	32118 BAYBERRY RD	\$28.00
380192003-4	FADEL FERRIS R	32146 BAYBERRY RD	\$28.00
380192004-5	ANAST STEVEN	32174 BAYBERRY RD	\$28.00
380192005-6	LUDLUM STEVEN M	32202 BAYBERRY RD	\$28.00
380192006-7	ELDISSI FULLERTON RANIA	32201 VILLA DEL SOL	\$28.00
380192007-8	CAMPBELL ERIC E	32173 VILLA DEL SOL	\$28.00
380192008-9	CASTILLON FRANCISCO	32145 VILLA DEL SOL	\$28.00
380192009-0	PURMORT ROBERT G	32117 VILLA DEL SOL	\$28.00
380192010-0	WARBURTON ANDREW P	32089 VILLA DEL SOL	\$28.00
380192011-1	LEPERE JEFF	32061 VILLA DEL SOL	\$28.00
380193001-5	GOULDING BURT D	32092 ROCK ELM DR	\$28.00
380193002-6	KENNEDY JAMES A	32120 ROCK ELM DR	\$28.00
380193003-7	HORN RICHARD L	32134 ROCK ELM DR	\$28.00
380193004-8	GRAHAM LARRY	32148 ROCK ELM DR	\$28.00
380193005-9	LEDEZMA BEVERLY J	32176 ROCK ELM DR	\$28.00
380193006-0	ENGLEBRICK ARTHUR C	32204 ROCK ELM DR	\$28.00
380193007-1	ALVERA SCOTT ALAN	32203 BAYBERRY RD	\$28.00
380193008-2	GARCIA ANDRES	32175 BAYBERRY RD	\$28.00
380193009-3	VOGEL HEATHER M	32147 BAYBERRY RD	\$28.00
380193010-3	HARVICK KRISTY	32133 BAYBERRY RD	\$28.00
380193011-4	HORNBEAK REUBIN A	32119 BAYBERRY RD	\$28.00
380193012-5	LE VINH THANH	32091 BAYBERRY RD	\$28.00
380194001-8	MEADE MURRELL	32177 ROCK ELM DR	\$28.00
380194002-9	VELAZQUEZ RODOLFO L	32149 ROCK ELM DR	\$28.00
380194003-0	REESE ERIC A	32135 ROCK ELM DR	\$28.00
380194004-1	MICHELUCCI LUIGI A	32121 ROCK ELM DR	\$28.00
380194005-2	WALTOWER ELVERT B	32093 ROCK ELM DR	\$28.00
380194006-3	FERRELL KEN	32065 ROCK ELM DR	\$28.00
380194007-4	GONZALES KAREN	32037 ROCK ELM DR	\$28.00
380194008-5	GONZALES ROLAND FRANK	32009 ROCK ELM DR	\$28.00
380194009-6	MURILLO JORGE CONEJO	22878 TIMBER LN	\$28.00
380194010-6	IBARRA RAMON B	22890 TIMBER LN	\$28.00
380194011-7	CAH 2015 1 BORROWER	22902 TIMBER LN	\$28.00

APN	OWNER NAME	SITUS ADDRESS	2017 LEVY AMOUNT ⁽¹⁾
380194012-8	CANYON LAKE INV	22914 TIMBER LN	\$28.00
380194013-9	SISSUNG DALE M & CATHY REV LIVING TR	22926 TIMBER LN	\$28.00
380194014-0	SMITH RANDALL S	22938 TIMBER LN	\$28.00
380200001-6	DAHLAN AYMAN	NO SITUS ADDRESS ON FILE	\$28.00
380200002-7	HERNANDEZ VICTOR	NO SITUS ADDRESS ON FILE	\$28.00
380200003-8	HUSSEINI SAYYID HASSAN	23124 WING ELM CIR	\$28.00
380200004-9	CHACON GEORGE J	32346 HARWOOD LN	\$28.00
380200005-0	ESCANUELA ANN MARIE	32372 HARWOOD LN	\$28.00
380200006-1	GALLEGOS JAMES J	32398 HARWOOD LN	\$28.00
380200007-2	MJ BUSINESS	23160 PALOMAR ST	\$28.00
380200008-3	NORMAN GERALD JOHN	23190 PALOMAR ST	\$28.00
380210001-7	VALENTINE ALDENA L TRUST	23195 PALOMAR ST	\$28.00
380210002-8	HAIGH RONALD L	23229 PALOMAR ST	\$28.00
380210003-9	R & H WILDOMAR	23231 PALOMAR ST	\$28.00
380210004-0	R & H WILDOMAR 1	23235 PALOMAR ST	\$28.00
380210006-2	S&C OIL INC	NO SITUS ADDRESS ON FILE	\$28.00
380210008-4	R & H WILDOMAR 1	23249 PALOMAR ST	\$28.00
380210014-9	SE CALIF ASSN OF 7TH DAY ADVENTISTS	23351 PALOMAR ST	\$28.00
380210016-1	R & H WILDOMAR 1	23351 PALOMAR ST	\$28.00
380220001-8	LIONS LAIR ENTERPRISES INC	NO SITUS ADDRESS ON FILE	\$28.00
380220002-9	FIESTA MURRIETA SPE	NO SITUS ADDRESS ON FILE	\$33.00
380220003-0	CAMELIA COMMUNITIES	NO SITUS ADDRESS ON FILE	\$33.00
380230002-0	LIONS LAIR ENTERPRISES INC	NO SITUS ADDRESS ON FILE	\$28.00
380230003-1	LIONS LAIR ENTERPRISES INC	NO SITUS ADDRESS ON FILE	\$28.00
380230004-2	LIONS LAIR ENTERPRISES INC	NO SITUS ADDRESS ON FILE	\$28.00
380230007-5	HIDDEN SPRINGS LTD PARTNERSHIP	NO SITUS ADDRESS ON FILE	\$28.00
380240001-0	CHOA MURRIETA	23825 CATT RD	\$28.00
380240006-5	PALISADES GAS & WASH INC	NO SITUS ADDRESS ON FILE	\$28.00
380240009-8	VSHS	NO SITUS ADDRESS ON FILE	\$28.00
380240010-8	WILDOMAR MALL	23937 CLINTON KEITH RD	\$28.00
380240011-9	OAK SPRINGS	23971 CLINTON KEITH RD	\$28.00
380240012-0	VSHS	NO SITUS ADDRESS ON FILE	\$28.00
380240015-3	VSHS	23823 CLINTON KEITH RD	\$28.00
380240024-1	ABS CA O	23893 CLINTON KEITH RD	\$28.00
380240026-3	VSHS	23905 CLINTON KEITH RD C	\$28.00
380240027-4	STRATA OAK	NO SITUS ADDRESS ON FILE	\$28.00
380240037-3	STRATA OAK	23861 CLINTON KEITH RD	\$28.00
380240038-4	STRATA OAK	23865 CLINTON KEITH RD	\$28.00
380240041-6	I 15 AT CLINTON KEITH	NO SITUS ADDRESS ON FILE	\$28.00
380240048-3	STRATA OAK	23873 CLINTON KEITH RD	\$28.00
380240049-4	I 15 AT CLINTON KEITH	NO SITUS ADDRESS ON FILE	\$28.00
380240050-4	STRATA OAK	23885 CLINTON KEITH RD	\$28.00
380240051-5	R MARWAHA RESTAURANTS INC	23857 CLINTON KEITH RD	\$28.00
380240052-6	CHOA MURRIETA	NO SITUS ADDRESS ON FILE	\$28.00
380240058-2	K A KEITH	23805 CLINTON KEITH RD	\$28.00
380240060-3	TESORO SIERRA PROP	23905 CATT RD	\$28.00
380240061-4	ARCHLAND PROP II	23819 CLINTON KEITH RD	\$28.00
380240062-5	KIM HOSE	NO SITUS ADDRESS ON FILE	\$28.00
380240064-7	109 CK CORP	NO SITUS ADDRESS ON FILE	\$28.00
380250002-2	C M JOHNSON PROP II	NO SITUS ADDRESS ON FILE	\$28.00
380250003-3	STRATA KEITH	24501 CLINTON KEITH RD	\$28.00
380250004-4	PLATINUM	24671 CLINTON KEITH RD	\$28.00
380250005-5	LIN MAX	24675 CLINTON KEITH RD	\$28.00
380250009-9	UNIVERSAL HEALTH REALTY INCOME TRUST	NO SITUS ADDRESS ON FILE	\$28.00
380250011-0	MERIDIAN WILDOMAR PARTNERS	NO SITUS ADDRESS ON FILE	\$33.00
380250012-1	MERIDIAN WILDOMAR PARTNERS	NO SITUS ADDRESS ON FILE	\$33.00
380250013-2	MERIDIAN WILDOMAR PARTNERS	NO SITUS ADDRESS ON FILE	\$33.00
380250014-3	RAINBOW MOUNTAIN	36310 INLAND VALLEY DR	\$28.00
380250015-4	MERIDIAN WILDOMAR PARTNERS	NO SITUS ADDRESS ON FILE	\$33.00

APN	OWNER NAME	SITUS ADDRESS	2017 LEVY AMOUNT ⁽¹⁾
380250016-5	INLAND VALLEY MEDICAL PARTNERS	36450 INLAND VALLEY DR	\$28.00
380250017-6	MERIDIAN WILDOMAR PARTNERS	24400 PRIDIFF WAY	\$28.00
380250018-7	WNRA WILDOMAR	36491 YAMAS DR	\$28.00
380250019-8	LIONS LAIR ENTERPRISES INC	NO SITUS ADDRESS ON FILE	\$28.00
380250021-9	LIONS LAIR ENTERPRISES INC	NO SITUS ADDRESS ON FILE	\$28.00
380250022-0	RANCON MEDICAL	NO SITUS ADDRESS ON FILE	\$28.00
380250023-1	STRATA KEITH	NO SITUS ADDRESS ON FILE	\$28.00
380250026-4	LOGIX FEDERAL CREDIT UNION	36243 INLAND VALLEY DR	\$28.00
380250027-5	UNIVERSAL HEALTH REALTY INCOME TRUST	36485 INLAND VALLEY DR	\$28.00
380250035-2	OAK SPRINGS RANCH	24055 CLINTON KEITH RD	\$28.00
380250036-3	OAK SPRINGS RANCH	NO SITUS ADDRESS ON FILE	\$28.00
380250038-5	NRC OAK SPRINGS	NO SITUS ADDRESS ON FILE	\$28.00
380260001-2	OXMAN ROBIN	NO SITUS ADDRESS ON FILE	\$28.00
380260009-0	OXMAN ROBIN	NO SITUS ADDRESS ON FILE	\$28.00
380260010-0	OXMAN ROBIN	NO SITUS ADDRESS ON FILE	\$28.00
380260011-1	OXMAN ROBIN	NO SITUS ADDRESS ON FILE	\$28.00
380260012-2	WILDOMAR INDUSTRIAL PARK	NO SITUS ADDRESS ON FILE	\$28.00
380260029-8	INLAND VALLEY REGIONAL MED CENTER	NO SITUS ADDRESS ON FILE	\$28.00
380260033-1	WILDOMAR INDUSTRIAL PARK	24335 PRIELIPP RD	\$28.00
380260034-2	WILDOMAR INDUSTRIAL PARK	24305 PRIELIPP RD	\$28.00
380260035-3	WILDOMAR INDUSTRIAL PARK	36595 KEVIN RD	\$28.00
380260036-4	WILDOMAR INDUSTRIAL PARK	36625 KEVIN RD	\$28.00
380260037-5	INLAND VALLEY REGIONAL MED CENTER	NO SITUS ADDRESS ON FILE	\$28.00
380270001-3	OXMAN ROBIN	NO SITUS ADDRESS ON FILE	\$28.00
380270002-4	OXMAN ROBIN	NO SITUS ADDRESS ON FILE	\$28.00
380270003-5	LIONS LAIR ENTERPRISES INC	NO SITUS ADDRESS ON FILE	\$28.00
380270004-6	SHAY PAUL C	NO SITUS ADDRESS ON FILE	\$28.00
380270005-7	OXMAN ROBIN N	NO SITUS ADDRESS ON FILE	\$28.00
380270006-8	OXMAN ROBIN N	NO SITUS ADDRESS ON FILE	\$28.00
380270007-9	OXMAN ROBIN N	NO SITUS ADDRESS ON FILE	\$28.00
380270008-0	GLASSER ROBERT E	NO SITUS ADDRESS ON FILE	\$28.00
380270009-1	GLASSER ROBERT E	NO SITUS ADDRESS ON FILE	\$28.00
380270010-1	GLASSER ROBERT E	NO SITUS ADDRESS ON FILE	\$28.00
380270011-2	SALTARELLI THOMAS R	NO SITUS ADDRESS ON FILE	\$28.00
380270012-3	SALTARELLI THOMAS R	NO SITUS ADDRESS ON FILE	\$28.00
380270013-4	STEWART LUPE CRUZ	NO SITUS ADDRESS ON FILE	\$28.00
380270014-5	LIONS LAIR ENTERPRISES	NO SITUS ADDRESS ON FILE	\$28.00
380270015-6	TEMECULA VALLEY NEIGHBORHOOD CH NAZARENE	23475 JEFFERSON AVE	\$28.00
380270017-8	COIL KENN R	NO SITUS ADDRESS ON FILE	\$28.00
380280001-4	HUGHES WILLIAM H	36555 ESTES PARK CT	\$28.00
380280002-5	PETKOVSKI ZAKLINA	36600 ESTES PARK CT	\$28.00
380280003-6	GONZALEZ SIMEON H	36615 ESTES PARK CT	\$28.00
380280005-8	DAUZ ADELINA G	NO SITUS ADDRESS ON FILE	\$28.00
380280006-9	VELUR HOLDINGS	NO SITUS ADDRESS ON FILE	\$28.00
380280007-0	VELUR HOLDINGS	NO SITUS ADDRESS ON FILE	\$28.00
380280013-5	OAK CREEK WILDOMAR	NO SITUS ADDRESS ON FILE	\$33.00
380280018-0	LG OAK CREEK	NO SITUS ADDRESS ON FILE	\$28.00
380280019-1	CARMONA JOSUE	24665 PRIELIPP RD	\$28.00
380290002-6	SHIBA YAMAMOTO & PARTNERS	24831 CLINTON KEITH RD	\$28.00
380290003-7	MILESTONE WILDOMAR	36215 JANA LN	\$28.00
380290004-8	CHEN JOSEPH W RETIREMENT TRUST	36253 JANA LN	\$28.00
380290005-9	ZEITOUNE GEORGES	36355 JANA LN	\$28.00
380290006-0	HOANG KIMBERLY YEN	36379 JANA LN	\$28.00
380290008-2	KASIRI JOSEPH	36030 JANA LN	\$28.00
380290009-3	NAUERT STEVE	36140 JANA LN	\$28.00
380290010-3	PATRIOT EQUIPMENT RENTAL	36180 JANA LN	\$28.00
380290011-4	REAL WORK PROP	36120 JANA LN	\$28.00
380290012-5	LIAO CHANG LANG	NO SITUS ADDRESS ON FILE	\$28.00
380290013-6	LIAO CHANG LANG	NO SITUS ADDRESS ON FILE	\$28.00

APN	OWNER NAME	SITUS ADDRESS	2017 LEVY AMOUNT ⁽¹⁾
380290014-7	CARTER JOHN J	36254 JANA LN	\$28.00
380290015-8	KOC SIS FRANK T	24965 CHEYENNE CIR	\$28.00
380290016-9	MORICO BARBARA I	NO SITUS ADDRESS ON FILE	\$28.00
380290017-0	MORICO BARBARA I	NO SITUS ADDRESS ON FILE	\$28.00
380290018-1	CLOSE CAROL L	24964 PRIELIPP RD	\$28.00
380290025-7	MORROW DAVID S	24980 CHEYENNE CIR	\$28.00
380290026-8	KOC SIS FRANK T	24985 CHEYENNE CIR	\$28.00
380290027-9	HOUSEIN SAMAR G	36480 JANA LN	\$28.00
380290029-1	GOLDEN EAGLE VILLA SIENA	36485 JANA LN	\$28.00
380290030-1	CK SELF STORAGE	24781 CLINTON KEITH RD	\$28.00
380290037-8	MITCHELL JOHN T	NO SITUS ADDRESS ON FILE	\$28.00
380290038-9	MITCHELL JOHN T	NO SITUS ADDRESS ON FILE	\$28.00
380290039-0	MITCHELL JOHN T	NO SITUS ADDRESS ON FILE	\$28.00
380290040-0	MITCHELL JOHN T	NO SITUS ADDRESS ON FILE	\$28.00
380300004-8	US HOME CORP	NO SITUS ADDRESS ON FILE	\$28.00
380300008-2	THOMAS KENNETH R	25125 CLINTON KEITH RD	\$28.00
380300009-3	TELECOM LEASE ADVISORS	NO SITUS ADDRESS ON FILE	\$28.00
380311001-9	GAGLIARDI DOMENIC	21906 HELIOTROPE LN	\$28.00
380311002-0	FERRELL JONATHAN	21918 HELIOTROPE LN	\$28.00
380311003-1	OCHOA ROBERT AL	21930 HELIOTROPE LN	\$28.00
380311004-2	MANCILLAS LORRIANE J	21942 HELIOTROPE LN	\$28.00
380311005-3	BARROSO VICTOR	32526 IRIS LN	\$28.00
380311006-4	STRAUGH TODD ALLEN	32538 IRIS LN	\$28.00
380311007-5	ROGOWSKI BENEDICT	32550 IRIS LN	\$28.00
380311008-6	ALTRINGER EVANGELINE P	32562 IRIS LN	\$28.00
380311009-7	PERRY STEPHEN CRAIG	32574 IRIS LN	\$28.00
380311010-7	FEDERAL NATL MORTGAGE ASSN	32586 IRIS LN	\$28.00
380311011-8	KREISSIG JUSTIN T	32598 IRIS LN	\$28.00
380311012-9	BUREN ZACHERY BEAU	32610 IRIS LN	\$28.00
380311013-0	GOLDEN VISION INV	32622 IRIS LN	\$28.00
380311014-1	NORIEGA WILEY KRISTINA	32634 IRIS LN	\$28.00
380311015-2	GARCIA WILLIAM JUDE	32646 IRIS LN	\$28.00
380311016-3	MACHALE JULIE	32658 IRIS LN	\$28.00
380311017-4	MORENO ARTURO	32670 IRIS LN	\$28.00
380311018-5	YGLESIAS MANUEL R	32682 IRIS LN	\$28.00
380311019-6	WILSON KEVIN L	21965 CARNATION LN	\$28.00
380311020-6	HILL MICHAEL JAMES	21953 CARNATION LN	\$28.00
380311021-7	BEASLEY STEVEN EDWARD	21941 CARNATION LN	\$28.00
380311022-8	GOVEIA PHILLIP E	21929 CARNATION LN	\$28.00
380311023-9	MUNIZ AUGUSTINE R	21917 CARNATION LN	\$28.00
380311024-0	SILVA DANIEL ALLAN	21905 CARNATION LN	\$28.00
380311025-1	DAVILA ANTHONY A	21893 CARNATION LN	\$28.00
380312001-2	HOUSER KELLY	21888 CARNATION LN	\$28.00
380312002-3	DENNEY DOUGLAS G	21900 CARNATION LN	\$28.00
380312003-4	OLIVERA ALINA	21912 CARNATION LN	\$28.00
380312004-5	MCWILLIAMS TAWNY	21924 CARNATION LN	\$33.00
380312005-6	SKELTON JOEL A	21936 CARNATION LN	\$28.00
380312006-7	MACIAS CHARLES E	21948 CAARNATION LN	\$28.00
380312007-8	HISHMEH SAMIA	21939 GOLDENROD LN	\$28.00
380312008-9	REINER TERESA	21927 GOLDENROD LN	\$28.00
380312009-0	MORENO CONRAD	21915 GOLDENROD LN	\$28.00
380312010-0	ZIMMER ROBERT PHILLIP	21903 GOLDENROD LN	\$28.00
380312011-1	NORRIS NICHOLAS	21891 GOLDENROD LN	\$28.00
380312012-2	HOFMEISTER PAUL D	21879 GOLDENROD LN	\$28.00
380312013-3	ONELLO JOSEPH	21862 GOLDENROD LN	\$28.00
380312014-4	GELDBACH SINDI K	21874 GOLDENROD LN	\$28.00
380312015-5	DUVALL ROBERT SCOTT	21886 GOLDENROD LN	\$28.00
380312016-6	SOUTHWORTH TERENCE EDWARD	21898 GOLDENROD LN	\$28.00
380312017-7	DUTEMPLE TRAVIS TERRY	21910 GOLDENROD LN	\$28.00

APN	OWNER NAME	SITUS ADDRESS	2017 LEVY AMOUNT ⁽¹⁾
380312018-8	WHITE BENNY E	21922 GOLDENROD LN	\$28.00
380312019-9	AMBAT BIENVENIDO A	21934 GOLDENROD LN	\$28.00
380312020-9	ESCARCEGA JACOB RYAN	21937 GARDENA LN	\$28.00
380312021-0	PRICE ENOLA E	21925 GARDENA LN	\$28.00
380312022-1	ORNELAS JOSE ELIAS	21913 GARDENA LN	\$28.00
380312023-2	SIMMONS BROOKE NICHOLE	21901 GARDENA LN	\$28.00
380312024-3	LUNNEN W THOMAS	21889 GARDENA LN	\$28.00
380312025-4	KEPPLIN CARISSA	21877 GARDENA LN	\$28.00
380312026-5	PEREZ RUBEN P	21865 GARDENA LN	\$28.00
380312027-6	TROMBINO MICHAEL J	21872 GARDENA LN	\$28.00
380312028-7	ROBINSON MONICA	21884 GARDENA LN	\$28.00
380312029-8	CHIVERS CURTIS J	21896 GARDENA LN	\$28.00
380312030-8	TOBIAS WILLIAM T	21908 GARDENA LN	\$28.00
380312031-9	WINSLOW MARK	21920 GARDENA LN	\$28.00
380312032-0	ENGLAND WALTER G	21932 GARDENA LN	\$28.00
380312033-1	HORNE BRIAN	21923 HELIOTROPE LN	\$28.00
380312034-2	NEMETH JOSEPH	21911 HELIOTROPE LN	\$28.00
380312035-3	RULE ERIC	21899 HELIOTROPE LN	\$28.00
380312036-4	HADDAD EMAD A	21887 HELIOTROPE LN	\$28.00
380312037-5	VILLELA SUSAN A	21875 HELIOTROPE LN	\$28.00
380312038-6	MINEHART MARK R	21863 HELIOTROPE LN	\$28.00
380313001-5	MUNOZ IRMA	21858 HELIOTROPE LN	\$28.00
380313002-6	MURRAY GLENN C	21870 HELIOTROPE LN	\$28.00
380313003-7	BUGARIN SERGIO	21882 HELIOTROPE LN	\$28.00
380321001-0	SAROCKA BRANDON K	21761 CARNATION LN	\$28.00
380321002-1	DDCFR INV	21773 CARNATION LN	\$33.00
380321003-2	DALE STEVE D	21785 CARNATION LN	\$28.00
380321004-3	FRIAS ESTELA	21797 CARNATION LN	\$28.00
380321005-4	DEPTULA ESTELLE M	21809 CARNATION LN	\$28.00
380321006-5	BACHELOR WILLIAM L	21821 CARNATION LN	\$28.00
380321007-6	PETERSON KENNETH WAYNE	21833 CARNATION LN	\$28.00
380321008-7	EWLES LARRY J	21845 CARNATION LN	\$28.00
380321009-8	VAN DEUSEN CHARLES J	21857 CARNATION LN	\$28.00
380321010-8	REEDER RYAN	21869 CARNATION LN	\$28.00
380321011-9	OCHOA FRANK R	21881 CARNATION LN	\$28.00
380322001-3	COVARRUBIAS MARIBEL	32661 DAHLIA LN	\$33.00
380322002-4	GAHAGAN SANDIE	32649 DAHLIA LN	\$28.00
380322003-5	GONZALEZ RAUL ESQUIVEL	32637 DAHLIA LN	\$28.00
380322004-6	MONTIEL VICTOR	32625 DAHLIA LN	\$28.00
380322005-7	JIMENEZ CESAR	32613 DAHLIA LN	\$28.00
380322006-8	DUBREUIL MARK	32601 DAHLIA LN	\$28.00
380322007-9	COLFIN AI CA 4	32589 DAHLIA LN	\$28.00
380322008-0	LAMMOTT LAWRENCE D	32577 DAHLIA LN	\$28.00
380322009-1	BAKER GREGORY C	32565 DAHLIA LN	\$28.00
380322010-1	SANDEFUR WILLIAM J	32553 DAHLIA LN	\$28.00
380322011-2	HOLZER FRANK W	32541 DAHLIA LN	\$28.00
380322012-3	HUYNH NAM	32529 DAHLIA LN	\$28.00
380322013-4	TEWKSBURY STEVEN	32517 DAHLIA LN	\$28.00
380322014-5	EVARTS CHAD R	32505 DAHLIA LN	\$28.00
380322015-6	WALES CHRISTOPHER J	32510 DAHLIA LN	\$28.00
380322016-7	SPROUL CHELSEA M L	32522 DAHLIA LN	\$28.00
380322017-8	BONYHADI RYAN	32534 DAHLIA LN	\$28.00
380322018-9	DEPTULA ESTELLE M	32546 DAHLIA LN	\$28.00
380322019-0	MPI PROP	21788 POINSETTIA LN	\$28.00
380322020-0	KAMON MARK	21800 POINSETTIA LN	\$28.00
380322021-1	PARTOUCHE SEBBAN MICHELINE	21812 POINSETTIA LN	\$28.00
380322022-2	JAMES RICHARD MCATEE	21824 POINSETTIA LN	\$28.00
380322023-3	FROHMAN JOSHUA T	21836 POINSETTIA LN	\$28.00
380322024-4	ALLEN ROBERT	21848 POINSETTIA LN	\$28.00

APN	OWNER NAME	SITUS ADDRESS	2017 LEVY AMOUNT ⁽¹⁾
380322025-5	SCOTT JOSHUA A	21860 POINSETTIA LN	\$28.00
380322026-6	HUGHES ROBERT	21853 POINSETTIA LN	\$28.00
380322027-7	GARCIA CARRIE	21841 POINSETTIA LN	\$28.00
380322028-8	JONES ALAN	21829 POINSETTIA LN	\$28.00
380322029-9	IRVINE THOMAS E	21817 POINSETTIA LN	\$28.00
380322030-9	WENDLER WILLIAM ERWIN	21805 POINSETTIA LN	\$28.00
380322031-0	CUTHBERT FRANKLIN	21793 POINSETTIA LN	\$28.00
380322032-1	SMITH MICHAEL W	21790 CAMELLIA LN	\$28.00
380322033-2	GOROSTIETA ABELINO LOPEZ	21802 CAMELLIA LN	\$28.00
380322034-3	REICK LYNNE MARIE	21814 CAMELLIA LN	\$28.00
380322035-4	LESSLEY RODNEY L	21826 CAMELLIA LN	\$28.00
380322036-5	DUNWOODY JERROLD A	21838 CAMELLIA LN	\$28.00
380322037-6	BUENTJEN ROBERT W	21850 CAMELLIA LN	\$28.00
380322038-7	JAMES RICHARD MC ATEE	21867 CAMELLIA LN	\$28.00
380322039-8	CAMPBELL RUSSELL GERARD	21855 CAMELLIA LN	\$33.00
380322040-8	BROWN BRIAN CHARLES	21843 CAMELLIA LN	\$28.00
380322041-9	LARA QUEZADA MARCO V	21831 CAMELLIA LN	\$28.00
380322042-0	BRINEY JIM	21819 CAMELLIA LN	\$28.00
380322043-1	ROGERS STEPHEN P	21807 CAMELLIA LN	\$28.00
380322044-2	SMITH MICHAEL W	21795 CAMELLIA LN	\$28.00
380322045-3	DEARMOND DONALD PAUL	21804 CARNATION LN	\$28.00
380322046-4	CLARKE CINDY LEIGH	21816 CARNATION LN	\$28.00
380322047-5	LEWIS SKYE ANNE	21828 CARNATION LN	\$28.00
380322048-6	DUNWOODY JERROLD A	21840 CARNATION LN	\$28.00
380322049-7	WILLIAMS ALLEN C	21876 CARNATION LN	\$28.00
380322050-7	TAVARES SOTERO	21851 HELIOTROPE LN	\$28.00
380322051-8	LEONARD RICHARD	21839 HELIOTROPE LN	\$28.00
380322052-9	WALLACE JOSEPH	21827 HELIOTROPE LN	\$28.00
380322053-0	HORNING SHANE G	21815 HELIOTROPE LN	\$28.00
380322054-1	HUFFMAN RANDY	21803 HELIOTROPE LN	\$28.00
380322055-2	MOFFITT STANLEY BRUCE TRUST	21798 HELIOTROPE LN	\$28.00
380322056-3	MANCILLAS HELEN	21810 HELIOTROPE LN	\$28.00
380322057-4	DETMERS MICHAEL S	21822 HELIOTROPE LN	\$28.00
380322058-5	JULIEN ERIC J	21834 HELIOTROPE LN	\$28.00
380322059-6	HOWSE VIOLET	21846 HELIOTROPE LN	\$28.00
380330001-8	ELDER JOSHUA DANIEL	22928 NAN ST	\$28.00
380330002-9	PREEMINENT INV CORP	22940 NAN ST	\$28.00
380330003-0	VUONG VINH H	22952 NAN ST	\$28.00
380330004-1	FOX JAMES	22964 NAN ST	\$28.00
380330005-2	DEL RIO CHRISTOPHER MATTHEW	22976 NAN ST	\$28.00
380330006-3	CONTRERAS DANIEL G	36045 MADORA DR	\$28.00
380330007-4	MOHAMMAD SAMI	36033 MADORA DR	\$28.00
380330008-5	GUERRERO JESUS	36021 MADORA DR	\$28.00
380330009-6	BURNHAM MARGOT	22975 TIMBER RIDGE CT	\$28.00
380330010-6	ZEIT JAMIL	22963 TIMBER RIDGE CT	\$28.00
380330011-7	LOBACK CLAYTON	22951 TIMBER RIDGE CT	\$28.00
380330012-8	GRAVETT JOHN RUSSELL	22939 TIMBER RIDGE CT	\$28.00
380330013-9	VALDEZ JARNNE J	22927 TIMBER RIDGE CT	\$28.00
380330014-0	STERKEL FORREST G	22922 TIMBER RIDGE CT	\$28.00
380330015-1	CITADEL ANALYTIC GROUP	22934 TIMBER RIDGE CT	\$28.00
380330016-2	MENG NAIYI	22946 TIMBER RIDGE CT	\$28.00
380330017-3	HARALDSON DARREN TODD	22958 TIMBER RIDGE CT	\$28.00
380330018-4	EVALU FREDERICK	22970 TIMBER RIDGE CT	\$28.00
380330019-5	MORENO ERICK R	22982 TIMBER RIDGE CT	\$28.00
380330020-5	GARLEJO CYNTHIA S	22994 TIMBER RIDGE CT	\$28.00
380330021-6	ODONNELL MICHAEL WILLIAM G	23006 TIMBER RIDGE CT	\$28.00
380330022-7	HAMILTON DUSTIN TODD	23018 TIMBER RIDGE CT	\$28.00
380330023-8	RODRIGUEZ MARTIN	36004 MADORA DR	\$28.00
380330024-9	CAMILON ASTROPHEL SACDALAN	36016 MADORA DR	\$28.00

APN	OWNER NAME	SITUS ADDRESS	2017 LEVY AMOUNT ⁽¹⁾
380330025-0	SALDEVAR MODESTO H	36028 MADORA DR	\$28.00
380330026-1	BROWN EDWARD J	36040 MADORA DR	\$28.00
380330027-2	RIBAO REYNANTE	36052 MADORA DR	\$28.00
380330028-3	SORENSEN BARRY	36064 MADORA DR	\$28.00
380330029-4	PEARSON ERIK W	36076 MADORA DR	\$28.00
380330030-4	WATERS STEVEN MARK	36088 MADORA DR	\$28.00
380330031-5	BUTTERFIELD WILLIAM P	36100 MADORA DR	\$28.00
380330032-6	LU KATHY	36112 MADORA DR	\$28.00
380330033-7	MA GARY TAI	36124 MADORA DR	\$28.00
380330034-8	LE LONG C	36136 MADORA DR	\$28.00
380330035-9	HAHN PETER SUNG	36148 MADORA DR	\$28.00
380330036-0	ALINO ANNABELLE	36160 MADORA DR	\$28.00
380330037-1	RANDALL HARMON H	36146 SUNLIGHT CT	\$28.00
380330038-2	NEWHOUSE GREGORY M	36158 SUNLIGHT CT	\$28.00
380330039-3	REDMAN SUZANNE M	36170 SUNLIGHT CT	\$28.00
380330040-3	VU SUZANNE LE	36187 SUNLIGHT CT	\$28.00
380330041-4	STAUFFER BRUCE A	36175 SUNLIGHT CT	\$28.00
380330042-5	ZEIT JAMIL	36163 SUNLIGHT CT	\$28.00
380330043-6	WOODSON MILDRED D	36151 SUNLIGHT CT	\$28.00
380330044-7	PHAM DUKE HUU DUC	36208 MADORA DR	\$28.00
380330045-8	LEE SUN Y	36220 MADORA DR	\$28.00
380330046-9	WARREN PHILLIP	36232 MADORA DR	\$28.00
380330047-0	ZEIT ANNA	36244 MADORA DR	\$28.00
380330048-1	ROSALES MANUEL	36256 MADORA DR	\$28.00
380331001-1	TRUDEAU JERRY	36261 MADORA DR	\$28.00
380331002-2	MURRAY KEEVIN	36249 MADORA DR	\$28.00
380331003-3	CANTO ANTONIO F	36237 MADORA DR	\$28.00
380331004-4	MORRISSEY SHAWN P	36225 MADORA DR	\$28.00
380331005-5	MORLET BLAKE	36213 MADORA DR	\$28.00
380331006-6	HALE LINDA D	36189 MADORA DR	\$28.00
380331007-7	YAMASHITA KARL	36153 MADORA DR	\$28.00
380331008-8	YIN RANDY	36141 MADORA DR	\$28.00
380331009-9	FIRMES ROBERT WAYNE	22985 JOY CT	\$28.00
380331010-9	WEEMS LYNN BARRY	22973 JOY CT	\$28.00
380331011-0	SPOONEMORE FRANCIS R	22961 JOY CT	\$28.00
380331012-1	SANCHEZ FRANCISCO J	22949 JOY CT	\$28.00
380331013-2	HAYDEN RICHARD ROY	22937 JOY CT	\$28.00
380331014-3	WARREN BRIDGETTE N	22925 JOY CT	\$28.00
380331015-4	SNYDER JIMMY JAY	22920 JOY CT	\$28.00
380331016-5	REYNOLDS FRED M	22932 JOY CT	\$28.00
380331017-6	PARKS SEAN	22944 JOY CT	\$28.00
380331018-7	KOCH PATRICIA	22956 JOY CT	\$28.00
380331019-8	LANCASTER PHILLIP J	22968 JOY CT	\$28.00
380331020-8	MAZZOCCHIO GENIRRO A	22980 JOY CT	\$28.00
380331021-9	PENA QUINTERO ERASMO	36117 MADORA DR	\$28.00
380331022-0	MCPMAHON HEATH J	36105 MADORA DR	\$28.00
380331023-1	PATEL AMRATBHAI M	36093 MADORA DR	\$28.00
380331024-2	MENA ROMULO ANTONIO	36069 MADORA DR	\$28.00
380331025-3	BROWN HARVEY	22981 NAN ST	\$28.00
380331026-4	REUSCH JOSEF	22969 NAN ST	\$28.00
380331027-5	REYNOLDS EDWARD S	22957 NAN ST	\$28.00
380331028-6	FREDRICK DALE EUGENE	22945 NAN ST	\$28.00
380331029-7	SAN MARINO TRUST	22933 NAN ST	\$28.00
380331030-7	ROGGE MELODY M	22921 NAN ST	\$28.00
380340001-9	MILLS KESHA C	36117 FREDERICK ST	\$28.00
380340002-0	REGIMBAL DYLAN	36105 FREDERICK ST	\$28.00
380340003-1	FEREGRINO MOISES BARRON	36093 FREDERICK ST	\$28.00
380340004-2	GAUSEPOHL PHILLIP J	36081 FREDERICK ST	\$28.00
380340005-3	WILLIAMS BRENT D	36069 FREDRICK ST	\$28.00

APN	OWNER NAME	SITUS ADDRESS	2017 LEVY AMOUNT ⁽¹⁾
380340006-4	PHELPS GENE	36057 FREDERICK ST	\$28.00
380340007-5	HENDERSON DENNIS E	36045 FREDERICK ST	\$28.00
380340008-6	MCCLAFFERTY KEVIN	36033 FREDERICK ST	\$28.00
380340009-7	GILL EDNA ELIA	36021 FREDERICK ST	\$28.00
380340010-7	OWENS TERRY W	36009 FREDERICK ST	\$28.00
380340011-8	LOZA RICARDO	35997 FREDERICK ST	\$28.00
380340012-9	SMALL JESSICA L	35985 FREDERICK ST	\$28.00
380340013-0	BATI LUIS A	35973 FREDERICK ST	\$28.00
380340014-1	KLOHN AARON MITCHELL	35961 FREDERICK ST	\$28.00
380340015-2	MEHR ASSA EBRAHIM	35949 FREDERICK ST	\$28.00
380340016-3	WITCHELL RODNEY ALLEN	22941 CHARLES ST	\$28.00
380340017-4	ZOMETA MIGUEL A	22931 CHARLES ST	\$28.00
380340018-5	DICUS THOMAS C	22921 CHARLES ST	\$28.00
380341001-2	SUSTAL ARIEL DE	35932 FREDERICK ST	\$28.00
380341002-3	KYROUAC KELLY	35944 FREDERICK ST	\$28.00
380341003-4	DUFRESNE RANDY	35956 FREDERICK ST	\$28.00
380341004-5	SHAFOR MICHAEL	35968 FREDERICK ST	\$28.00
380341005-6	RICHEY STEPHEN L	35980 FREDERICK ST	\$28.00
380341006-7	RYAN ROBERT A	35992 FREDERICK ST	\$28.00
380341007-8	MERINO LUIS A	36004 FREDERICK ST	\$28.00
380341008-9	DAWSON CHARLES M	36016 FREDERICK ST	\$28.00
380341009-0	RENTAR JOHN	36028 FREDERICK ST	\$28.00
380341010-0	MCINERNEY BRENDAN J	36040 FREDERICK ST	\$28.00
380341011-1	CHYRCHEL COURTNEY ELIZABETH	36052 FREDERICK ST	\$28.00
380341012-2	PREEMIANT INV CORP	36064 FREDERICK ST	\$28.00
380341013-3	LUGO ALEJO	36076 FREDERICK ST	\$28.00
380341014-4	SCHAEFER ROBERT JOSEPH	36088 FREDERICK ST	\$28.00
380341015-5	MALDINI CARLOS	36100 FREDERICK ST	\$28.00
380341016-6	LECLEAR WILLIAM M	22712 SHADYGROVE CT	\$28.00
380341017-7	ARNETTE ROSS EVERETTE	22724 SHADYGROVE CIR	\$28.00
380341018-8	TOOLE GEORGE E	22736 SHADYGROVE CIR	\$28.00
380341019-9	BRUNKOW ALAN DEAN	22748 SHADYGROVE CIR	\$28.00
380341020-9	JANSSEN JANET L	22760 SHADYGROVE CIR	\$28.00
380341021-0	TRIMBLE JASON T	22755 SHADYGROVE CIR	\$28.00
380341022-1	COYNE RONALD	22743 SHADYGROVE CIR	\$28.00
380341023-2	GARCIA JACKIE	22731 SHADYGROVE CIR	\$28.00
380341024-3	WEHBE EMAD	22719 SHADYGROVE CIR	\$28.00
380341025-4	CELESTINE ARTHUR RAY	22707 SHADYGROVE CIR	\$28.00
380341026-5	JONES JARRID P	22846 CATT RD	\$28.00
380341027-6	STEVENS RYAN C	22858 CATT RD	\$28.00
380341028-7	GOSSELIN RICHARD	36108 BLACKSTONE CIR	\$28.00
380341029-8	ALFARO JOSE F	36096 BLACKSTONE CIR	\$28.00
380341030-8	MENDOZA ALBERT V	36084 BLACKSTONE CIR	\$28.00
380341031-9	CAMPOS WILFREDO	36072 BLACKSTONE CIR	\$28.00
380341032-0	CRUZ JAIME	36060 BLACKSTONE CIR	\$28.00
380341033-1	BALTAZAR ALFREDO L	36048 BLACKSTONE CIR	\$28.00
380341034-2	SHINN JONATHAN GUNSLEY	36036 BLACKSTONE CIR	\$28.00
380341035-3	BRIANS CANDACE	36077 BLACKSTONE CIR	\$28.00
380341036-4	FRY JULIE	36065 BLACKSTONE CIR	\$33.00
380341037-5	HASKINS ROBERT J	36053 BLACKSTONE CIR	\$28.00
380341038-6	HARRISON ELLEN K	36041 BLACKSTONE CIR	\$28.00
380341039-7	OCHOA HECTOR	36029 BLACKSTONE CIR	\$28.00
380341040-7	STEVENS NATHANIEL	36017 BLACKSTONE CIR	\$28.00
380341041-8	DURAN JOSE E	36005 BLACKSTONE CIR	\$28.00
380341042-9	NORWOOD MICHELLE M	35993 BLACKSTONE CIR	\$28.00
380341043-0	JETTON JEFF	22954 CATT RD	\$28.00
380341044-1	JOYCE BRYAN G	22966 CATT RD	\$28.00
380341045-2	WIGAND BRENT	22978 CATT RD	\$33.00
380341046-3	BENITEZ JOSE L	22991 CHARLES ST	\$28.00

APN	OWNER NAME	SITUS ADDRESS	2017 LEVY AMOUNT ⁽¹⁾
380341047-4	REYES ANTHONY	22981 CHARLES ST	\$28.00
380341048-5	BANER NASH YVONNE	22971 CHARLES ST	\$28.00
380350001-0	VASQUEZ MICHAEL	36107 HORSESHOE CT	\$28.00
380350002-1	REINKE RONALD E	36095 HORSESHOE CT	\$28.00
380350003-2	NORVELL WILLIAM GENE	36083 HORSESHOE CT	\$28.00
380350004-3	GALLICK JULIE F	36071 HORSESHOE CT	\$28.00
380350005-4	DASTAGIR HAKEEM	36059 HORSESHOE CT	\$28.00
380350006-5	HENDERSON PHILIP JOHN	36047 HORSESHOE CT	\$28.00
380350007-6	BAKH TIAR SHAHEEN	36035 HORSESHOE CT	\$28.00
380350008-7	TENGONCIANG REYNALDO SANTOS	36023 HORSESHOE CT	\$28.00
380350009-8	WILSON DIANA E	25145 MERIDIAN CT	\$28.00
380350010-8	GILBERT CHRISTOPHER	25133 MERIDIAN CT	\$28.00
380350011-9	STEPHENS ANNE	25121 MERIDIAN CT	\$28.00
380350012-0	CAMPBELL LINDA J	25109 MERIDIAN CT	\$28.00
380350013-1	MEASE LARRY E	25097 MERIDIAN CT	\$28.00
380350014-2	GREENWAY MARK E	25094 MERIDIAN CT	\$28.00
380350015-3	ESPLANA ERNESTO T	25106 MERIDIAN CT	\$28.00
380350016-4	MANALILI JOEL ECALDRE	25118 MERIDIAN CT	\$28.00
380350017-5	GORUP JOHN F	25130 MERIDIAN CT	\$28.00
380350018-6	BLISS DAMIAN HOWARD SEAY	25142 MERIDIAN CT	\$28.00
380350019-7	THROWER ROSEMARIE B	25143 BAY ROAN CT	\$28.00
380350020-7	FOX DARRIN	25131 BAY ROAN CT	\$28.00
380350021-8	HART CARY S	25119 BAY ROAN CT	\$28.00
380350022-9	ALCARAZ ROBERTO	25107 BAY ROAN CT	\$28.00
380350023-0	MCBETH JARED RAY	25095 BAY ROAN CT	\$28.00
380350024-1	WONG WILFREDO A	25092 BAY ROAN CT	\$28.00
380350025-2	MOSTERO JEROME A	25104 BAY ROAN CT	\$28.00
380350026-3	SONG SOONAM	25116 BAY ROAN CT	\$28.00
380350027-4	SMITH JEFFREY W	25128 BAY ROAN CT	\$28.00
380350028-5	GOLSTON BILLY F	25140 BAY ROAN CT	\$28.00
380350029-6	FELIX AURA MARIA	25141 STIRRUP DR	\$28.00
380350030-6	BUSKEY STEPHEN	25129 STIRRUP DR	\$28.00
380350031-7	STEPHENS JACLYN NICOLE	25117 STIRRUP DR	\$28.00
380350032-8	WOODBURN WILSON W	25105 STIRRUP DR	\$28.00
380350033-9	DEIGAN TERYL GARTUNG	36037 HITCHING POST LN	\$28.00
380350034-0	BLACK BETTE JEAN	25069 CRIMSON LASSO DR	\$28.00
380350035-1	US HOME CORP	NO SITUS ADDRESS ON FILE	\$28.00
380351001-3	MAMANI CANCINO CESAR Z	25006 CRIMSON LASSO DR	\$28.00
380351002-4	HESTER STEVEN R	25018 CRIMSON LASSO DR	\$28.00
380351003-5	HUERTA PHILLIP M	25030 CRIMSON LASSO DR	\$28.00
380351004-6	GARCIA CIRO TRINIDAD	25042 CRIMSON LASSO DR	\$28.00
380351005-7	CARRINGTON ANDRE J	25054 CRIMSON LASSO DR	\$28.00
380351006-8	KNOX JESSE LEON	25066 CRIMSON LASSO DR	\$28.00
380351007-9	SNYDER DAVE E	25078 CRIMSON LASSO DR	\$28.00
380351008-0	ZINN ROBERT CARY	25090 CRIMSON LASSO DR	\$28.00
380351009-1	JIMENEZ MARIA DEL CARMEN	25102 CRIMSON LASSO DR	\$28.00
380351010-1	FAUSEY RUSSELL ALLEN	36010 HITCHING POST LN	\$28.00
380351011-2	BRYANT LARRY C	36022 HITCHING POST LN	\$28.00
380351012-3	WILCOX LEVI S	36034 HITCHING POST LN	\$28.00
380351013-4	ABORDE NIEVES MARIFE PELIAS	36046 HITCHING POST LN	\$28.00
380351014-5	SOTO MARCO A	36058 HITCHING POST LN	\$28.00
380351015-6	LAMSONG SAMEO	36051 LIPIZZAN LN	\$28.00
380351016-7	GRENIS GARRY	36039 LIPIZZAN LN	\$28.00
380351017-8	PETRONE JOSEPH T	36027 LIPIZZAN LN	\$28.00
380351018-9	KINDSFATHER RAYMOND ALEXANDER	36015 LIPIZZAN LN	\$28.00
380351019-0	VALDEZ BRIAN	36003 LIPIZZAN LN	\$28.00
380360001-1	LANGLEY JASON G	25150 HOOFPRI NT DR	\$28.00
380360002-2	BROUSSARD GORDON A	25162 HOOFPRI NT DR	\$28.00
380360003-3	LONG FRANK J	25174 HOOFPRI NT DR	\$28.00

APN	OWNER NAME	SITUS ADDRESS	2017 LEVY AMOUNT ⁽¹⁾
380360004-4	LEE KINBO J	25186 HOOFPRI NT DR	\$28.00
380360005-5	SWANSON JOHN	25198 HOOFPRI NT DR	\$28.00
380360006-6	LANGLANDS SINCLAIR J	25210 HOOFPRI NT DR	\$28.00
380360007-7	GARCIA ARMANDO	25222 HOOFPRI NT DR	\$28.00
380361001-4	HOWARD HERMAN	36024 LIPIZZAN LN	\$28.00
380361002-5	SOTO ROLAND	36036 LIPIZZAN LN	\$28.00
380361003-6	MORRIS GEMISE	36048 LIPIZZAN LN	\$28.00
380361004-7	BAPTIST MICHAEL EUGENE	36060 LIPIZZAN LN	\$28.00
380361005-8	GABRIELE DAVIDE A	36072 LIPIZZAN LN	\$28.00
380361006-9	YATES ADAM	36084 LIPIZZAN LN	\$28.00
380361007-0	YOUNG SUZANNE M	36096 LIPPIZZAN LN	\$28.00
380361008-1	TURLEY JAMES R	36108 LIPIZZAN LN	\$28.00
380361009-2	RIVERA GERARDO AGUILAR	36120 LIPPIZAM LN	\$28.00
380361010-2	TRAVIGLIA NICHOLAS C	36132 LIPIZZAN LN	\$28.00
380361011-3	DURAN DOMINIC ALBERT	36144 LIPIZZAN LN	\$28.00
380361012-4	FRANKLIN LANCE	36156 LIPIZZAN LN	\$28.00
380361013-5	MINDES ANDRIA	36168 LIPIZZAN LN	\$28.00
380361014-6	CLARKE CLAYTON	36180 LIPIZZAN LN	\$28.00
380361015-7	VRIELING ROBERT IRWIN	36192 LIPIZZAN LN	\$28.00
380361016-8	CORIA HUGO	36204 LIPIZZAN LN	\$28.00
380361017-9	FRANCO MARIO BARAJAS	36228 LIPIZZAN LN	\$28.00
380361018-0	AMES JONATHAN M	36197 MUSTANG SPIRIT LN	\$28.00
380361019-1	MIRANDA RUFINO S	36173 MUSTANG SPIRIT LN	\$28.00
380361020-1	STRAHAN RAYMOND	36161 MUSTANG SPIRIT LN	\$28.00
380361021-2	GUZMAN ERNEST J	36149 MUSTANG SPIRIT LN	\$28.00
380361022-3	DOYLE KEITH	36137 MUSTANG SPIRIT LN	\$28.00
380361023-4	BUCAO AIDA M	36125 MUSTANG SPIRIT LN	\$28.00
380361024-5	CHANG DANNY DOK	36113 MUSTANG SPIRIT LN	\$28.00
380361025-6	GREPO VERGEL PLACIDO	36101 MUSTANG SPIRIT LN	\$28.00
380361026-7	SANCHEZ JOEL	36089 MUSTANG SPIRIT LN	\$28.00
380361027-8	BUI ERIC	36077 MUSTANG SPIRIT LN	\$28.00
380361028-9	PRICE CINDY G	36065 MUSTANG SPIRIT LN	\$28.00
380361029-0	RAMIREZ PERLA P	36053 MUSTANG SPIRIT LN	\$28.00
380361030-0	SALEK MUNIF	36041 MUSTANG SPIRIT LN	\$28.00
380361031-1	BARAMY VEOMANY	36029 MUSTANG SPIRIT LN	\$28.00
380361032-2	TARI HAMID	36017 MUSTANG SPIRIT LN	\$28.00
380362001-7	SALEK NIZAR	36026 MUSTANG SPIRIT LN	\$28.00
380362002-8	HERRERA PETE	36038 MUSTANG SPIRIT LN	\$28.00
380362003-9	LORENZ RAMONA	36050 MUSTANG SPIRIT LN	\$28.00
380362004-0	WELLS CHRYS TAL	36062 MUSTANG SPIRIT LN	\$28.00
380362005-1	ALVARENGA OSCAR E	36074 MUSTANG SPIRIT LN	\$28.00
380362006-2	PREEMINENT INV CORP	36086 MUSTANG SPIRIT LN	\$28.00
380362007-3	FALLS JEFFREY	36098 MUSTANG SPIRIT LN	\$28.00
380362008-4	BROWN ANDRE	36110 MUSTANG SPIRIT LN	\$28.00
380362009-5	BARRERA JESSE	36122 MUSTANG SPIRIT LN	\$28.00
380362010-5	NEWTON ROBERT	36134 MUSTANG SPIRIT LN	\$28.00
380362011-6	GARCIA RENE	36146 MUSTANG SPIRIT LN	\$28.00
380362012-7	SODHI MANJIT S	36158 MUSTANG SPIRIT LN	\$28.00
380362013-8	MERLO RAQUEL E	36170 MUSTANG SPIRIT LN	\$28.00
380362014-9	PELLEGRINI STEFANO	36182 MUSTANGSPIRIT LN	\$28.00
380362015-0	BRAUN LEAH	36194 MUSTANG SPIRIT LN	\$28.00
380362016-1	VELAZQUEZ WILLIAM	36206 MUSTANG SPIRIT LN	\$28.00
380362017-2	MADRID ARTURO A	36218 MUSTANG SPIRIT LN	\$28.00
380362018-3	CLOKE ROBERT M	36230 MUSTANG SPIRIT LN	\$28.00
380362019-4	SPRIGGS STEVEN ALLEN	36242 MUSTANG SPIRIT LN	\$28.00
380362020-4	STORER SAMANTHA FRANCES	36254 MUSTANG SPIRIT LN	\$28.00
380370001-2	MENDOZA JACQULINE	36266 MUSTANG SPIRIT LN	\$28.00
380370002-3	MORALES EFREN	36278 MUSTANG SPIRIT LN	\$28.00
380370003-4	GILSTRAP BARBARA	36290 MUSTANG SPIRIT LN	\$28.00

APN	OWNER NAME	SITUS ADDRESS	2017 LEVY AMOUNT ⁽¹⁾
380370004-5	EDMONDS ROBERT A	36302 MUSTANG SPIRIT LN	\$28.00
380370005-6	SMELTZER SUSAN S	36314 MUSTANG SPIRIT LN	\$28.00
380370006-7	TAYLOR DONALD K	36326 MUSTANG SPIRIT LN	\$33.00
380370007-8	GOTTSCHALK KARL DANIEL	36338 MUSTANG SPIRIT LN	\$28.00
380370008-9	HUDSON GREGGORY WINDELL	36350 MUSTANG SPIRIT LN	\$28.00
380370009-0	BLAKELY BOBBY H	36362 MUSTANG SPIRIT LN	\$28.00
380370010-0	DEESE CHRISTOPHER J	36374 MUSTANG SPIRIT LN	\$28.00
380370011-1	STRATTMAN BRENDA SHEREE	36386 MUSTANG SPIRIT LN	\$33.00
380370012-2	REYNA VERONICA	36398 MUSTANG SPIRIT LN	\$28.00
380370014-4	TALAVERA CHRISTOPHER ELIAS	36389 MUSTANG SPIRIT LN	\$28.00
380370015-5	SHENG YANG	36377 MUSTANG SPIRIT LN	\$28.00
380370016-6	RICKARD JAMIE L	36365 MUSTANG SPIRIT LN	\$28.00
380370017-7	PREEMINENT INV CORP	36353 MUSTANG SPIRIT LN	\$28.00
380370018-8	KIM PHILLIP S	36341 MUSTANG SPIRIT LN	\$28.00
380370019-9	D STAFF	36329 MUSTANG SPIRIT LN	\$28.00
380370020-9	TAMAS MIA	36317 MUSTANG SPIRIT LN	\$28.00
380370021-0	KLEHR TOD W	25075 GELDING CT	\$28.00
380370022-1	SHOTTS KENNETH W	25063 GELDING CT	\$28.00
380370023-2	TRUST HOLDING SERVICE CO	25060 GELDING CT	\$28.00
380370024-3	FREELAND WILLIAM R	25072 GELDING CT	\$28.00
380370025-4	JOHNSON CHRISTOPHER RYAN	25084 GELDING CT	\$28.00
380370026-5	ORTEGA LUIS A	25096 GELDING CT	\$28.00
380370027-6	KUJAWA KYLE	25108 GELDING CT	\$28.00
380370028-7	GLOUDEMANS LEE V	25120 GELDING CT	\$28.00
380370029-8	ALCANTAR ISAAC R	25132 GELDING CT	\$28.00
380370030-8	PAULEY JUSTIN J	25144 GELDING CT	\$28.00
380370031-9	ABAD ERWIN JOHN	36231 LIPIZZAN CT	\$28.00
380370032-0	MADDEN TRACY L	36219 LIPIZZAN LN	\$28.00
380370033-1	STANFILL KENNETH E	36207 LIPIZZAN LN	\$28.00
380370034-2	US HOME CORP	NO SITUS ADDRESS ON FILE	\$28.00
380380001-3	JOHNS CHRISTOPHER A	22979 GREYHAWK RD	\$28.00
380380002-4	BAMBRICK KENNETH M	22991 GREYHAWK RD	\$28.00
380380003-5	PATINO JOHN R	23003 GREYHAWK RD	\$33.00
380380004-6	MAGSUMBOL NARZOLES JHANA	23015 GREYHAWK RD	\$28.00
380380005-7	CRUZ ZENAIDA	23027 GREYHAWK RD	\$28.00
380380006-8	MERITAGE HOMES OF CALIF INC	23039 GREYHAWK RD	\$33.00
380380007-9	FOX JOHN FREDRICK C	23051 GREYHAWK RD	\$28.00
380380008-0	BURKE GARRETT C	23063 GREYHAWK RD	\$28.00
380380009-1	WANG XIAN FENG	23075 GREYHAWK RD	\$28.00
380380010-1	RIGGS DANIEL J	23087 GREYHAWK RD	\$28.00
380380011-2	NGO ENG K	23099 GREYHAWK RD	\$28.00
380380012-3	LAURIN KATHLEEN E	23111 GREYHAWK RD	\$28.00
380380013-4	LEEBERT MICHAEL	23123 GREYHAWK RD	\$28.00
380380014-5	PERRY CANNON MERANTE E	23135 GREYHAWK RD	\$28.00
380380015-6	APPEL JOHN BREWTON	23147 GREYHAWK RD	\$28.00
380380016-7	YOUNG KEVIN A	23159 GREYHAWK RD	\$28.00
380380017-8	PARK SONIA	23171 GREYHAWK RD	\$28.00
380380018-9	JACOBSON ANDREW P	23183 GREYHAWK RD	\$28.00
380380019-0	NOVOA DANNY	23195 GREYHAWK RD	\$28.00
380380020-0	CHURCH TIMOTHY A	23207 GREYHAWK RD	\$28.00
380380021-1	LITTLE ANTIONE HENRY	23219 GREYHAWK RD	\$28.00
380380022-2	PACIA EDGARDO	23231 GREYHAWK RD	\$28.00
380380023-3	MERITAGE HOMES OF CALIF INC	23202 GREYHAWK RD	\$28.00
380380024-4	CANDELA ADAM	23190 GREYHAWK RD	\$28.00
380380025-5	JONES MONTE C	23178 GREYHAWK RD	\$28.00
380380026-6	MACARANAS JOSEPH Q	23166 GREYHAWK RD	\$28.00
380380027-7	NODA JASON	23154 GREYHAWK RD	\$28.00
380380028-8	HERNANDEZ SHANE	23130 GREYHAWK RD	\$28.00
380380029-9	SHEPHERD SHELLY MARIE	23118 GREYHAWK RD	\$28.00

APN	OWNER NAME	SITUS ADDRESS	2017 LEVY AMOUNT ⁽¹⁾
380380030-9	MESTRE DAVID LUISCRUZ	23106 GREYHAWK RD	\$28.00
380380031-0	MEDFORD STEPHEN DALE	23094 GREYHAWK RD	\$28.00
380380032-1	SCOTT KEVIN	36255 AGAPE LN	\$28.00
380380033-2	BANDA JOHN M	36243 AGAPE LN	\$28.00
380380034-3	OCONNELL RICHARD PERRY	36231 AGAPE LN	\$28.00
380380035-4	ALLES DERIK	36219 AGAPE LN	\$28.00
380380036-5	VILLANUEVA MYRA M	36207 AGAPE LN	\$28.00
380380037-6	RADI HOSSEIN K	36195 AGAPE LN	\$28.00
380380038-7	MERITAGE HOMES OF CALIF INC	NO SITUS ADDRESS ON FILE	\$28.00
380380039-8	MERITAGE HOMES OF CALIF INC	NO SITUS ADDRESS ON FILE	\$28.00
380380040-8	MERITAGE HOMES OF CALIF INC	NO SITUS ADDRESS ON FILE	\$28.00
380381001-6	JONES KEITH M	36193 KETCHUM RD	\$28.00
380381002-7	DAVIDSON JASON	36205 KETCHUM RD	\$28.00
380381003-8	JANCZYK MICHAEL	36217 KETCHUM RD	\$28.00
380381004-9	BAKER CHRISTOPHER	36229 KETCHUM RD	\$28.00
380381005-0	HELM GREGORY J	36241 KETCHUM RD	\$28.00
380381006-1	DEFINO MAURICE	36253 KETCHUM RD	\$28.00
380381007-2	LUNGARO BRIAN	36250 TRAIL CREEK CIR	\$28.00
380381008-3	MUMPHREY JARRED L	36238 TRAIL CREEK CIR	\$28.00
380381009-4	NAYLOR GARRETT JAMES	36226 TRAIL CREEK CIR	\$28.00
380381010-4	DANIELS DAVID A	36214 TRAIL CREEK CIR	\$28.00
380381011-5	WHITE DAMON	36202 TRAIL CREEK CIR	\$28.00
380381012-6	LILLEY BRANDON EVERETTE	36207 TRAIL CREEK CIR	\$28.00
380381013-7	CHANDLER SHANNON F	36219 TRAIL CREEK CIR	\$28.00
380381014-8	WAGNER MARK W	36231 TRAIL CREEK CIR	\$28.00
380381015-9	LAMANNA THOMAS F	36243 TRAIL CREEK CIR	\$28.00
380381016-0	BRUNS DELBERT A	36255 TRAIL CREEK CIR	\$28.00
380381017-1	STEPHENS MARK BRIAN	22962 GREYHAWK RD	\$28.00
380381018-2	RHYMES ROBERT L	22950 GREYHAWK RD	\$28.00
380390001-4	AZEVEDO JOHN V	32409 MEADOWRIDGE LN	\$28.00
380390002-5	RANGEL LINDA C	32421 MEADOWRIDGE LN	\$28.00
380390003-6	WOZNIAK CARY	32433 MEADOWRIDGE LN	\$28.00
380390004-7	MILLER KATHRYN S	32445 MEADOWRIDGE LN	\$28.00
380390005-8	ZUBAIDI MOHAMMED	32457 MEADOWRIDGE LN	\$28.00
380390006-9	ESHELBY MICHAEL V	32469 MEADOWRIDGE LN	\$28.00
380390007-0	KUDLO BRIAN M	32481 MEADOWRIDGE LN	\$28.00
380390008-1	DREFCHINSKI BERNARD FRANK	32493 MEADOWRIDGE LN	\$28.00
380390009-2	ANSPACH ERIC VAN	32505 MEADOWRIDGE LN	\$28.00
380390010-2	JOHNSON THOMAS MICHAEL	32517 MEADOWRIDGE LN	\$28.00
380390011-3	TRUCKENBRODT JAMES K	32529 MEADOWRIDGE LN	\$28.00
380390012-4	FERRIS BARBARA J	32541 MEADOW RIDGE LN	\$28.00
380390013-5	WEHBE EMAD	32553 MEADOWRIDGE LN	\$28.00
380390014-6	WEIMER SHAWN MICHAEL	32565 MEADOWRIDGE LN	\$28.00
380390015-7	RODRIGUEZ ESPERANZA E	32572 MEADOWRIDGE LN	\$28.00
380390016-8	WOODS BURT	32560 MEADOWRIDGE LN	\$28.00
380390017-9	WALLACE JOHN	32548 MEADOWRIDGE LN	\$28.00
380390018-0	HELGOE CRAIG T	32536 MEADOW RIDGE LN	\$28.00
380390019-1	LATTA BJ	32524 MEADOWRIDGE LN	\$28.00
380390020-1	LAOS KENNETH	32512 MEADOWRIDGE LN	\$28.00
380390021-2	GARCIA JUAN JOSE	32500 MEADOWRIDGE LN	\$28.00
380390022-3	TWINING CHRISTOPHER F	32487 MEADOW GLEN CT	\$33.00
380390023-4	MORENO HENRY	32523 MEADOWGLEN CT	\$28.00
380390024-5	BORJA ROMAN SANTOS	32547 MEADOWGLEN CT	\$28.00
380390026-7	VOSS JASON R	32530 MEADOWGLEN CT	\$28.00
380390027-8	PADUA RUBEN D	32518 MEADOWGLEN CT	\$28.00
380390028-9	WARREN LULA	32506 MEADOWGLEN CT	\$28.00
380390029-0	ELLEDGE DALE L	32494 MEADOWGLEN CT	\$28.00
380390030-0	CLOSE ROBERT W	32482 MEADOWGLEN CT	\$28.00
380390031-1	MARQUEZ GABRIEL	32470 MEADOWGLEN CT	\$28.00

APN	OWNER NAME	SITUS ADDRESS	2017 LEVY AMOUNT ⁽¹⁾
380390032-2	RIOS MICHELLE A	32458 MEADOW GLEN CT	\$28.00
380390033-3	BARNETT SALLIE	32446 MEADOWGLEN CT	\$28.00
380390034-4	DISANTI MICHELLE Y	32411 WHISPERING GLEN TR	\$28.00
380390035-5	FUENTES ROSA DD	32423 WHISPERING GLEN TR	\$28.00
380390036-6	MORRISON JOSEPHINE R	32435 WHISPERING GLEN TR	\$28.00
380390037-7	FUENTES ALBA G	32447 WHISPERING GLEN TR	\$28.00
380390038-8	MARTINEZ LOIVA	32459 WHISPERING GLEN TR	\$28.00
380390039-9	HARUTUNIAN MARTIN S	32471 WHISPERING GLEN TR	\$28.00
380390041-0	BERNETT ROY D	32542 MEADOW GLEN CT	\$28.00
380390043-2	LENNAR HOMES OF CALIF	NO SITUS ADDRESS ON FILE	\$28.00
380391001-7	ALLES RAY T	32448 WHISPERING GLEN TR	\$28.00
380391002-8	BROWNE JOHN I	32442 WHISPERING GLEN TR	\$28.00
380391003-9	HARRELL DEMETRIUS D	32430 WHISPERING GLEN TR	\$28.00
380391004-0	BAYLOR DON P	32418 WHISPERING GLEN TR	\$28.00
380391005-1	LYNN AMBER	32406 WHISPERING GLEN TR	\$28.00
380400003-6	RIOS FILIPA BETTENCOURT	32460 SHADOW CANYON TR	\$28.00
380400004-7	MILLIGAN TIMOTHY W	32486 FALLING LEAF CT	\$28.00
380400005-8	VELSOR NEIL G	32498 FALLING LEAF CT	\$28.00
380400006-9	DAUGHERTY APRILLE A	32510 FALLING LEAF CT	\$28.00
380400007-0	PHARES JANET J	32522 FALLING LEAF CT	\$28.00
380400011-3	RUBIO JOHN	32491 FALLING LEAF CT	\$28.00
380400015-7	ROGERS KRISTEN GRADY	32567 WHISPERING GLEN TR	\$28.00
380400016-8	EASTON MARK E	32555 WHISPERING GLEN TR	\$28.00
380400017-9	HANSEN DALE R	32543 WHISPERING GLEN TR	\$28.00
380400018-0	HAWKINS LEE	32531 WHISPERING GLEN TR	\$28.00
380400019-1	CHECCHIA AMANDA L	32519 WHISPERING GLEN TR	\$28.00
380400020-1	HANES STEVEN G	32507 WHISPERING GLEN TR	\$28.00
380400021-2	HAIGHT MICHAEL F	32495 WHISPERING GLEN TR	\$28.00
380400022-3	MEJIA STEPHANIE S	32483 WHISPERING GLEN TR	\$28.00
380400026-7	CORDERO MICHAEL E	32527 FALLING LEAF CT	\$28.00
380400027-8	VALENZUELA ANTHONY BERT	32515 FALLING LEAF CT	\$28.00
380400028-9	BURRUS ANDY G	32503 FALLING LEAF CT	\$33.00
380400029-0	ANDREWS CHRISTOPHER N	32496 SHADOW CANYON TR	\$28.00
380400030-0	SEBASTIAN BRYAN M	32550 WHISPERING GLEN TR	\$28.00
380400031-1	NAKANO ARMINA	32562 WHISPERING GLEN TR	\$28.00
380400032-2	AKERS IRMA	32448 SHADOW CANYON TR	\$28.00
380400040-9	BAKER CLARA B	NO SITUS ADDRESS ON FILE	\$28.00
380400041-0	WILSON STEVE M	32424 SHADOW CANYON TR	\$28.00
380400042-1	SHADOW CANYON HOMEOWNERS ASSN	NO SITUS ADDRESS ON FILE	\$28.00
380401001-7	MANNO SALVATORE A	32454 WHISPERING GLEN TR	\$28.00
380401002-8	MCDONALD ROBERT L	32466 WHISPERING GLEN TR	\$28.00
380401003-9	MARTIN CHRISTOPHER	32455 OAK HOLLOW CT	\$28.00
380401004-0	WHITE ROBERT J	32443 OAK HOLLOW CT	\$28.00
380401005-1	LOPEZ JOSEPH M	32431 OAK HOLLOW CT	\$28.00
380401006-2	VAILLANCOURT JOHN	32419 OAK HOLLOW CT	\$28.00
380401007-3	RASER BRIAN KENT	32414 OAK HOLLOW CT	\$28.00
380401008-4	GARNER BARBARA L	32426 OAK HOLLOW CT	\$28.00
380401009-5	PARRY TROY	32438 OAK HOLLOW CT	\$28.00
380401010-5	ZAVALA DAVID R	32450 OAK HOLLOW CT	\$28.00
380401011-6	LECKLITER MICHAEL A	32462 OAK HOLLOW CT	\$28.00
380401012-7	ALMENANA PAULLEN A	32489 OAK HOLLOW CT	\$28.00
380401013-8	BURRELL MICHAEL V	32477 SHADOW CANYON TR	\$28.00
380401014-9	LENNON REGINALD L	32465 SHADOW CANYON TR	\$28.00
380401015-0	RIHA MATTHEW G	32453 SHADOW CANYON TR	\$28.00
380401016-1	MCCORMICK JOHN P	32441 SHADOW CANYON TR	\$28.00
380401017-2	OWENS LINDA G	32429 SHADOW CANYON TR	\$28.00
380401018-3	WEINER MARIO A	32417 SHADOW CANYON TR	\$28.00
380401019-4	WILLIS WILLIAM D	32405 SHADOW CANYON TR	\$28.00
380410001-5	KETH KIMSAN	36022 AGAPE LN	\$28.00

APN	OWNER NAME	SITUS ADDRESS	2017 LEVY AMOUNT ⁽¹⁾
380410002-6	LEAVERTON RICHARD	36034 AGAPE LN	\$28.00
380410003-7	GLASNAPP JARED	36046 AGAPE LN	\$28.00
380410004-8	RODRIGUEZ RAYMOND J	36058 AGAPE LN	\$28.00
380410005-9	STAAL JEREMY S	36070 AGAPE LN	\$28.00
380410006-0	DENNIS NANCY A	36082 AGAPE LN	\$28.00
380410007-1	GRIFFIN HERB L	23064 SEATTLE RIDGE RD	\$28.00
380410008-2	OBRIEN SHAUN M	23076 SEATTLE RIDGE RD	\$28.00
380410009-3	CHONIS MICHAEL Z	23088 SEATTLE RIDGE RD	\$28.00
380410010-3	NORTH DION C	23136 RUSTIC OAK DR	\$28.00
380410011-4	JACKSON BRIAN M	23148 RUSTIC OAK DR	\$28.00
380410012-5	HARRIS CAROLINE A	23160 RUSTIC OAK DR	\$28.00
380410013-6	MUSKTHEL JOHN I	23172 RUSTIC OAK DR	\$28.00
380410014-7	CASTRO XAVIER	23184 RUSTIC OAK DR	\$28.00
380410015-8	ALMARIO ROHNNIE JAY T	23196 RUSTIC OAK DR	\$28.00
380410016-9	WARDLOW CANDYSE R	23208 RUSTIC OAK DR	\$28.00
380410017-0	FERNANDEZ PAUL E	23220 RUSTIC OAK DR	\$28.00
380410018-1	MILLER TEVA C	23232 RUSTIC OAK DR	\$28.00
380410019-2	WILLIAMS NAILAH	23244 RUSTIC OAK DR	\$28.00
380411001-8	BACON ANTHONY M	36053 ARNETT RD	\$28.00
380411002-9	PIERSON DAVID MICHAEL	36065 ARNETT RD	\$28.00
380411003-0	WRIGHT DAVID E	36077 ARNETT RD	\$28.00
380411004-1	DECQUIR EMANUEL JOSEPH	36089 ARNETT RD	\$28.00
380411005-2	ACUNA PEREZ JESUS R	23225 RUSTIC OAK RD	\$28.00
380411006-3	ATWOOD ERIC M	23213 RUSTIC OAK DR	\$28.00
380411007-4	PATEL MEETA N	23141 RUSTIC OAK DR	\$28.00
380411008-5	GAAL STEVEN	23129 RUSTIC OAK DR	\$28.00
380411009-6	ALBRECHT DEREK K	23105 SEATTLE RIDGE RD	\$28.00
380411010-6	OSWALD MICHAEL L	23093 SEATTLE RIDGE RD	\$33.00
380411011-7	QUINONES ALBERTO C	23081 SEATTLE RIDGE RD	\$28.00
380411012-8	SCHAPIRO LORETTA M	23069 SEATTLE RIDGE RD	\$28.00
380411013-9	STOW KENT H	23057 SEATTLE RIDGE RD	\$28.00
380411014-0	MOYA WILFRED	36130 AGAPE LN	\$28.00
380411015-1	REYNOLDS JAMES P	36142 AGAPE LN	\$28.00
380411016-2	MCPIKE LAMONTE S	36154 AGAPE LN	\$28.00
380411017-3	ESHELBY MICHAEL P	36173 WALKING HORSE CT	\$28.00
380411018-4	ROXAS SONIA	36161 WALKING HORSE CT	\$28.00
380411019-5	ESTEVEZ RAUL	36149 WALKING HORSE CT	\$28.00
380411020-5	THOMAS RODNEY N	36137 WALKING HORSE CT	\$28.00
380411021-6	BERRY THOMAS M	36120 WALKING HORSE CT	\$28.00
380411022-7	RIVERA LATOSHA L	36132 WALKING HORSE CT	\$28.00
380411023-8	KEELER RANDY L	36144 WALKING HORSE CT	\$28.00
380411024-9	DONOHUE TODD A	36238 AGAPE LN	\$28.00
380411025-0	COLEMAN DANIEL WILLIAM	36250 AGAPE LN	\$28.00
380420001-6	PULVER DANIEL	23340 RHINESTONE CT	\$28.00
380420002-7	DONNELLY RANDOLPH S	23328 RHINESTONE CT	\$28.00
380420003-8	OCCHINO ANTHONY M	23316 RHINESTONE CT	\$28.00
380420004-9	TAYLOR ROBERT A	23319 RHINESTONE CT	\$28.00
380420005-0	JENKINS CHRISTOPHER H	23331 RHINESTONE CT	\$28.00
380420006-1	KIRKLAND JEFFREY D	23343 RHINESTONE CT	\$28.00
380420007-2	WADE STEVEN A	36137 ARNETT RD	\$28.00
380420008-3	NAITZEHOU LINDSAY A	36149 ARNETT RD	\$28.00
380420009-4	ROBINET MICHAEL J	36161 ARNETT RD	\$28.00
380420012-6	CARTWRIGHT MICHAEL HENRY	NO SITUS ADDRESS ON FILE	\$28.00
380421001-9	LENNAR HOMES OF CALIF INC	23351 PLATINUM CT	\$28.00
380421002-0	LENNAR HOMES OF CALIF INC	23375 PLATINUM CT	\$28.00
380421003-1	LENNAR HOMES OF CALIF INC	23399 PLATINUM CT	\$28.00
380421004-2	LENNAR HOMES OF CALIF INC	23418 PLATINUM CT	\$28.00
380421005-3	LENNAR HOMES OF CALIF INC	23406 PLATINUM CT	\$28.00
380421006-4	LENNAR HOMES OF CALIF INC	NO SITUS ADDRESS ON FILE	\$28.00

APN	OWNER NAME	SITUS ADDRESS	2017 LEVY AMOUNT ⁽¹⁾
380421007-5	LENNAR HOMES OF CALIF INC	23382 PLATINUM CT	\$28.00
380421008-6	LENNAR HOMES OF CALIF INC	NO SITUS ADDRESS ON FILE	\$28.00
380421009-7	LENNAR HOMES OF CALIF INC	NO SITUS ADDRESS ON FILE	\$28.00
380421010-7	LENNAR HOMES OF CALIF INC	NO SITUS ADDRESS ON FILE	\$28.00
380421011-8	LENNAR HOMES OF CALIF INC	NO SITUS ADDRESS ON FILE	\$28.00
380430001-7	GUTIERREZ ROGELIO	36221 ARNETT RD	\$28.00
380430002-8	NGUYEN TAI A	36233 ARNETT RD	\$28.00
380430003-9	ANDERSON JIMMY BRUCE	23330 CRYSTAL WAY	\$28.00
380430004-0	ROUNDS RODNEY	NO SITUS ADDRESS ON FILE	\$28.00
380430005-1	MANTEL MATTHEW J	36259 BRONZE CT	\$28.00
380430006-2	NAGLE JUSTIN IAN DEBITA	36271 BRONZE CT	\$28.00
380430007-3	PERALES DONAVON A	36283 BRONZE CT	\$28.00
380430008-4	VERNOLA LUIGI A	NO SITUS ADDRESS ON FILE	\$28.00
380430009-5	SANTO DAVID DAL	36307 BRONZE CT	\$28.00
380430010-5	CAJUCOMMALLARI JOSE SALVADOR	36319 BRONZE CT	\$28.00
380430011-6	CARDENAS ALEJANDRO	36331 BRONZE CT	\$28.00
380430012-7	RONAN SANDRA E	36336 BRONZE CT	\$28.00
380430013-8	NAZARZAI WADAN	36324 BRONZE CT	\$28.00
380430014-9	MOORE JANICE E	36312 BRONZE CT	\$28.00
380430015-0	HARWICK JACQUES AARON	36300 BRONZE CT	\$28.00
380430016-1	HAVLICHECK JACK T	36288 BRONZE CT	\$28.00
380430017-2	JOHANNSEN SETH J	36276 BRONZE CT	\$28.00
380430018-3	CALHOUN BRUCE A	36264 BRONZE CT	\$28.00
380440001-8	FOWLER MARTEL	23347 CRYSTAL WAY	\$28.00
380440002-9	ANDERSEN PAUL L	23359 CRYSTAL WAY	\$28.00
380440003-0	LENNAR HOMES OF CALIF INC	NO SITUS ADDRESS ON FILE	\$28.00
380440004-1	LENNAR HOMES OF CALIF INC	NO SITUS ADDRESS ON FILE	\$28.00
380440005-2	LENNAR HOMES OF CALIF INC	NO SITUS ADDRESS ON FILE	\$28.00
380440006-3	LENNAR HOMES OF CALIF INC	NO SITUS ADDRESS ON FILE	\$28.00
380440007-4	LENNAR HOMES OF CALIF INC	NO SITUS ADDRESS ON FILE	\$28.00
380440008-5	LENNAR HOMES OF CALIF INC	NO SITUS ADDRESS ON FILE	\$28.00
380440009-6	LENNAR HOMES OF CALIF INC	NO SITUS ADDRESS ON FILE	\$28.00
380440010-6	LENNAR HOMES OF CALIF INC	NO SITUS ADDRESS ON FILE	\$28.00
380440011-7	LENNAR HOMES OF CALIF INC	NO SITUS ADDRESS ON FILE	\$28.00
380441001-1	LENNAR HOMES OF CALIF INC	NO SITUS ADDRESS ON FILE	\$28.00
380441002-2	LENNAR HOMES OF CALIF INC	23416 ONYX WAY	\$28.00
380441003-3	LENNAR HOMES OF CALIF INC	23404 ONYX WAY	\$28.00
380441004-4	LENNAR HOMES OF CALIF INC	NO SITUS ADDRESS ON FILE	\$28.00
380441005-5	LENNAR HOMES OF CALIF INC	NO SITUS ADDRESS ON FILE	\$28.00
380441006-6	WAYNE NANCY J	23383 CRYSTAL WAY	\$28.00
380441007-7	CARDENAS ALEJANDRO	23395 CRYSTAL WAY	\$28.00
380441008-8	LENNAR HOMES OF CALIF INC	23407 CRYSTAL WAY	\$28.00
380441009-9	POOL DAVID S	23419 CRYSTAL WAY	\$28.00
380441010-9	LENNAR HOMES OF CALIF INC	23429 CRYSTAL WAY	\$28.00
380442001-4	LENNAR HOMES OF CALIF INC	23455 CRYSTAL WAY	\$28.00
380442002-5	LENNAR HOMES OF CALIF INC	23467 CRYSTAL WAY	\$28.00
380442003-6	LENNAR HOMES OF CALIF INC	23475 CRYSTAL WAY	\$28.00
380442004-7	LENNAR HOMES OF CALIF INC	NO SITUS ADDRESS ON FILE	\$28.00
380442005-8	LENNAR HOMES OF CALIF INC	23491 CRYSTAL WAY	\$28.00
380442006-9	LENNAR HOMES OF CALIF INC	NO SITUS ADDRESS ON FILE	\$28.00
380442007-0	LENNAR HOMES OF CALIF INC	23515 CRYSTAL WAY	\$28.00
380442008-1	LENNAR HOMES OF CALIF INC	23527 CRYSTAL WAY	\$28.00
380442009-2	LENNAR HOMES OF CALIF INC	23522 CRYSTAL WAY	\$28.00
380442010-2	LENNAR HOMES OF CALIF INC	23510 CRYSTAL WAY	\$28.00
380442011-3	LENNAR HOMES OF CALIF INC	23498 CRYSTAL WAY	\$28.00
380442012-4	LENNAR HOMES OF CALIF INC	23486 CRYSTAL WAY	\$28.00
380442013-5	LENNAR HOMES OF CALIF INC	23474 CRYSTAL WAY	\$28.00
380442014-6	LENNAR HOMES OF CALIF INC	23462 CRYSTAL WAY	\$28.00
380442015-7	LENNAR HOMES OF CALIF INC	NO SITUS ADDRESS ON FILE	\$28.00

APN	OWNER NAME	SITUS ADDRESS	2017 LEVY AMOUNT ⁽¹⁾
380443001-7	LENNAR HOMES OF CALIF INC	23438 CRYSTAL WAY	\$28.00
380443002-8	SANTANA EDGAR G	23426 CRYSTAL WAY	\$28.00
380443003-9	ROBINSON DAVID M	23414 CRYSTAL WAY	\$28.00
380443004-0	JARED KEITH D	23402 CRYSTAL WAY	\$28.00
380443005-1	WHITE TRACY M	23390 CRYSTAL WAY	\$28.00
380443006-2	HAIGHT MICHAEL	23378 CRYSTAL WAY	\$28.00
380443007-3	HATCH STUART	36240 ARNETT RD	\$28.00
380443008-4	LENNAR HOMES OF CALIF INC	36228 ARNETT RD	\$28.00
380443009-5	RATCLIFFE WILLIAM	36216 ARNETT RD	\$28.00
380450001-9	LENNAR HOMES OF CALIFORNIA INC	NO SITUS ADDRESS ON FILE	\$28.00
380450002-0	LENNAR HOMES OF CALIFORNIA INC	NO SITUS ADDRESS ON FILE	\$28.00
380450003-1	LENNAR HOMES OF CALIFORNIA INC	NO SITUS ADDRESS ON FILE	\$28.00
380450004-2	LENNAR HOMES OF CALIFORNIA INC	NO SITUS ADDRESS ON FILE	\$28.00
380450005-3	LENNAR HOMES OF CALIFORNIA INC	NO SITUS ADDRESS ON FILE	\$28.00
380450006-4	LENNAR HOMES OF CALIFORNIA INC	NO SITUS ADDRESS ON FILE	\$28.00
380450007-5	LENNAR HOMES OF CALIFORNIA INC	NO SITUS ADDRESS ON FILE	\$28.00
380450008-6	LENNAR HOMES OF CALIFORNIA INC	NO SITUS ADDRESS ON FILE	\$28.00
380450009-7	LENNAR HOMES OF CALIFORNIA INC	NO SITUS ADDRESS ON FILE	\$28.00
380450010-7	LENNAR HOMES OF CALIFORNIA INC	NO SITUS ADDRESS ON FILE	\$28.00
380450011-8	LENNAR HOMES OF CALIFORNIA INC	NO SITUS ADDRESS ON FILE	\$28.00
380450012-9	LENNAR HOMES OF CALIFORNIA INC	NO SITUS ADDRESS ON FILE	\$28.00
380451001-2	LENNAR HOMES OF CALIFORNIA INC	NO SITUS ADDRESS ON FILE	\$28.00
380451002-3	LENNAR HOMES OF CALIFORNIA INC	NO SITUS ADDRESS ON FILE	\$28.00
380451003-4	LENNAR HOMES OF CALIFORNIA INC	NO SITUS ADDRESS ON FILE	\$28.00
380451004-5	LENNAR HOMES OF CALIFORNIA INC	NO SITUS ADDRESS ON FILE	\$28.00
380451005-6	LENNAR HOMES OF CALIFORNIA INC	NO SITUS ADDRESS ON FILE	\$28.00
380451006-7	LENNAR HOMES OF CALIFORNIA INC	NO SITUS ADDRESS ON FILE	\$28.00
380452001-5	LENNAR HOMES OF CALIFORNIA INC	NO SITUS ADDRESS ON FILE	\$28.00
380452002-6	LENNAR HOMES OF CALIFORNIA INC	NO SITUS ADDRESS ON FILE	\$28.00
380452003-7	LENNAR HOMES OF CALIFORNIA INC	NO SITUS ADDRESS ON FILE	\$28.00
380452004-8	LENNAR HOMES OF CALIFORNIA INC	NO SITUS ADDRESS ON FILE	\$28.00
380452005-9	LENNAR HOMES OF CALIFORNIA INC	NO SITUS ADDRESS ON FILE	\$28.00
380460001-0	LENNAR HOMES OF CALIFORNIA INC	NO SITUS ADDRESS ON FILE	\$28.00
380460002-1	LENNAR HOMES OF CALIFORNIA INC	NO SITUS ADDRESS ON FILE	\$28.00
380460003-2	LENNAR HOMES OF CALIFORNIA INC	NO SITUS ADDRESS ON FILE	\$28.00
380460004-3	LENNAR HOMES OF CALIFORNIA INC	NO SITUS ADDRESS ON FILE	\$28.00
380460005-4	LENNAR HOMES OF CALIFORNIA INC	NO SITUS ADDRESS ON FILE	\$28.00
380460006-5	LENNAR HOMES OF CALIFORNIA INC	NO SITUS ADDRESS ON FILE	\$28.00
380460007-6	LENNAR HOMES OF CALIFORNIA INC	NO SITUS ADDRESS ON FILE	\$28.00
380460008-7	LENNAR HOMES OF CALIFORNIA INC	NO SITUS ADDRESS ON FILE	\$28.00
380460009-8	LENNAR HOMES OF CALIFORNIA INC	NO SITUS ADDRESS ON FILE	\$28.00
380460010-8	LENNAR HOMES OF CALIFORNIA INC	NO SITUS ADDRESS ON FILE	\$28.00
380460011-9	LENNAR HOMES OF CALIFORNIA INC	NO SITUS ADDRESS ON FILE	\$28.00
380460012-0	LENNAR HOMES OF CALIFORNIA INC	NO SITUS ADDRESS ON FILE	\$28.00
380460013-1	LENNAR HOMES OF CALIFORNIA INC	NO SITUS ADDRESS ON FILE	\$28.00
380460014-2	LENNAR HOMES OF CALIFORNIA INC	NO SITUS ADDRESS ON FILE	\$28.00
380460015-3	LENNAR HOMES OF CALIFORNIA INC	NO SITUS ADDRESS ON FILE	\$28.00
380460016-4	LENNAR HOMES OF CALIFORNIA INC	NO SITUS ADDRESS ON FILE	\$28.00
380460017-5	LENNAR HOMES OF CALIFORNIA INC	NO SITUS ADDRESS ON FILE	\$28.00
380460018-6	LENNAR HOMES OF CALIFORNIA INC	NO SITUS ADDRESS ON FILE	\$28.00
380460019-7	LENNAR HOMES OF CALIFORNIA INC	NO SITUS ADDRESS ON FILE	\$28.00
380460020-7	LENNAR HOMES OF CALIFORNIA INC	NO SITUS ADDRESS ON FILE	\$28.00
380460021-8	LENNAR HOMES OF CALIFORNIA INC	NO SITUS ADDRESS ON FILE	\$28.00
380460022-9	LENNAR HOMES OF CALIFORNIA INC	NO SITUS ADDRESS ON FILE	\$28.00
380460023-0	LENNAR HOMES OF CALIFORNIA INC	NO SITUS ADDRESS ON FILE	\$28.00
380460024-1	LENNAR HOMES OF CALIFORNIA INC	NO SITUS ADDRESS ON FILE	\$28.00
380460025-2	LENNAR HOMES OF CALIFORNIA INC	NO SITUS ADDRESS ON FILE	\$28.00
380460026-3	LENNAR HOMES OF CALIFORNIA INC	NO SITUS ADDRESS ON FILE	\$28.00
380460027-4	LENNAR HOMES OF CALIFORNIA INC	NO SITUS ADDRESS ON FILE	\$28.00

APN	OWNER NAME	SITUS ADDRESS	2017 LEVY AMOUNT ⁽¹⁾
382140009-3	DEAM DON	33190 RICHARD ST	\$28.00
382140010-3	ORTEGA TONY R	33230 RICHARD ST	\$33.00
382140011-4	AMP MECHANICAL	NO SITUS ADDRESS ON FILE	\$28.00
382150001-6	YANG GRACE	NO SITUS ADDRESS ON FILE	\$28.00
382150002-7	BONGIOVANNI CONSTRUCTION CO	NO SITUS ADDRESS ON FILE	\$28.00
382150004-9	KISKILA K JOEL	20211 GRAND AVE	\$28.00
382150005-0	VALENCIA VICTOR	20215 GRAND AVE	\$28.00
382150006-1	HOOPER IRENE L	20241 GRAND AVE	\$28.00
382150012-6	KLIE SHANNON M	20361 GRAND AVE	\$28.00
382150017-1	MATTHIES FRANK H	20345 GRAND AVE	\$28.00
382150023-6	HATTABAUGH JAY S	20201 GRAND AVE	\$28.00
382150024-7	MIHM LLOYD D	33165 ROBERT DR	\$28.00
382150026-9	MORGAN PATRICK JOHN	33165 ENDERLEIN ST	\$28.00
382150027-0	VILLA HOLDINGS INC	20617 GRAND AVE	\$28.00
382150028-1	ROSEVEAR LENNY E	NO SITUS ADDRESS ON FILE	\$28.00
382150038-0	BECK JAMES BARTON	20261 GRAND AVE	\$28.00
382150041-2	HERRON DWAYNE	33155 ROBERT ST	\$28.00
382150042-3	PIERSON ANDY MITCHELL	33159 ROBERT ST	\$28.00
382150043-4	ESTES RICHARD LYNN	33160 ROBERT ST	\$28.00
382150044-5	GOTAY VALERIE	33154 ROBERT ST	\$28.00
382150046-7	EVANS ADAM J	NO SITUS ADDRESS ON FILE	\$33.00
382150048-9	EVANS ADAM J	NO SITUS ADDRESS ON FILE	\$33.00
382150049-0	EVANS ADAM J	20357 GRAND AVE	\$33.00
382150050-0	MORRIS LAVON	NO SITUS ADDRESS ON FILE	\$28.00
382150052-2	ROSETTA FAMILY INV	NO SITUS ADDRESS ON FILE	\$33.00
382160002-8	BONGIOVANNI CONSTRUCTION CO	NO SITUS ADDRESS ON FILE	\$28.00
382160004-0	STEVENSON LARRY	NO SITUS ADDRESS ON FILE	\$28.00
382160005-1	STEVENSON LARRY	33301 ENDERLEIN ST	\$28.00
382160006-2	EVANS ADAM J	NO SITUS ADDRESS ON FILE	\$33.00
382160008-4	EVANS ADAM J	NO SITUS ADDRESS ON FILE	\$33.00
382160009-5	EVANS ADAM J	NO SITUS ADDRESS ON FILE	\$33.00
382170002-9	SHUMWAY IRREVOCABLE TRUST	20690 ALAMEDA DEL MONTE	\$28.00
382170003-0	SHUMWAY LOIS M	33187 HIXON ST	\$28.00
382170006-3	STIMPLE GENEVA LAVERNE	33203 HIXON ST	\$28.00
382170007-4	MAPES SANDRA TONI	33213 HIXON ST	\$28.00
382170008-5	AGUILAR DANIEL & EMMA TRUST	33225 HIXON ST	\$28.00
382170011-7	SILVERMAN JOHN L	20691 ALAMEDA DEL MONTE	\$28.00
382170012-8	WARNES JAMES F	33210 LOS OLIVOS LN	\$28.00
382170015-1	ELLIS DANA LYNN	33220 LOS OLIVOS LN	\$28.00
382170018-4	PEREZ JOAN	NO SITUS ADDRESS ON FILE	\$28.00
382170020-5	NICHOLS FAMILY TRUST	20685 ALAMEDA DEL MONTE	\$28.00
382170021-6	REYNA ARLEIGH	33205 LOS OLIVOS LN	\$28.00
382170022-7	EKINS LEVI	33215 LOS OLIVOS LN	\$28.00
382170023-8	SANDOVAL EDWARD	33225 LOS OLIVOS LN	\$28.00
382170024-9	GOLDMANN HENRY W	NO SITUS ADDRESS ON FILE	\$33.00
382180003-1	KEANE STEVE	NO SITUS ADDRESS ON FILE	\$33.00
382180004-2	JOYCE PAUL	33271 HIXSON ST	\$28.00
382180005-3	SALCHAK KARL	33273 HIXON ST	\$28.00
382180008-6	TYAN MICHAEL YEH	33275 LOS OLIVOS LN	\$28.00
382180009-7	GAMEZ JESUS R	33371 LOS OLIVOS LN	\$33.00
382180010-7	GEARY GORDON	33295 LOS OLIVOS LN	\$28.00
382180011-8	COSTILOW MARY JO	33341 LOS OLIVOS LN	\$28.00
382180012-9	FRANK BRAUN MICHAEL	NO SITUS ADDRESS ON FILE	\$28.00
382180013-0	FRANK BRAUN MICHAEL	33330 ENDERLEIN ST	\$28.00
382180014-1	SMITH MICHAEL	33401 LOS OLIVOS LN	\$28.00
382190001-0	HIGHLEY JAMES BOYD	33130 HIXON ST	\$28.00
382190003-2	VALLES LYNN A	20776 ALAMEDA DEL MONTE	\$28.00
382190009-8	MOWER PHILLIP R	20752 OLIVEWOOD CIR	\$28.00
382190015-3	OLIVER EDWARD H	20741 ALAMEDA DEL MONTE	\$28.00

APN	OWNER NAME	SITUS ADDRESS	2017 LEVY AMOUNT ⁽¹⁾
382190016-4	SCHLEIGER WESLEY A	20765 ALAMEDA DEL MONTE	\$28.00
382190017-5	SWIFT WILLIAM	33212 HIXON ST	\$28.00
382190018-6	AGUILAR DANIEL	33274 HIXON ST	\$28.00
382190019-7	IGHNER ANITA J	20730 OLIVEWOOD CIR	\$28.00
382190020-7	CLEARY PETER R	33400 HIXON ST	\$28.00
382190022-9	BAYLESS JEFFERY R	20775 OLIVEWOOD CIR	\$28.00
382190023-0	GRAFTON ROBERT D	20787 ALAMEDA DEL MONTE	\$28.00
382190024-1	ARCHUNDIA HUGO	20801 ALAMEDA DEL MONTE	\$28.00
382190025-2	WARNER JARED D	20813 ALAMEDA DEL MONTE	\$28.00
382200001-0	PEREZ JOSEPH	NO SITUS ADDRESS ON FILE	\$28.00
382200002-1	SOLORIO JORGE	20861 ALAMEDA DEL MONTE	\$28.00
382200005-4	GILMORE JAMES W	20890 ALAMEDA DEL MONTE	\$28.00
382200006-5	GUILTINAN TERRY C	20934 ALAMEDA DEL MONTE	\$28.00
382200007-6	GONZALEZ RICARDO	20925 ALAMEDA DEL MONTE	\$28.00
382200008-7	HOLLIDAY PATRICIA L	33215 WESLEY ST	\$28.00
382200009-8	VILLEGAS JOSE L	33222 STONEY BROOK LN	\$28.00
382200010-8	WALLACE SCOTT A	33225 WESLEY ST	\$28.00
382200011-9	ROBERTS MARKIE L	NO SITUS ADDRESS ON FILE	\$28.00
382200012-0	CLARK JERRY	33275 WESLEY ST	\$28.00
382210001-1	JAHNEKE WILLIAM	NO SITUS ADDRESS ON FILE	\$28.00
382210002-2	HALLBERG JANNE ELISABETH	NO SITUS ADDRESS ON FILE	\$28.00
382220005-6	RODRIGUEZ CRUZ	33219 WILSON ST	\$28.00
382220006-7	MCELRATH JEFFREY A	NO SITUS ADDRESS ON FILE	\$28.00
382220008-9	MCELRATH STEPHEN L	20995 ALAMED DEL MONTE	\$28.00
382220009-0	CERVANTES STEVEN R	NO SITUS ADDRESS ON FILE	\$28.00
382220010-0	CERVANTES STEVEN R	33225 WILSON ST	\$28.00
382220013-3	SHAFFER CARL W	21075 INDIAN CAMP CT	\$28.00
382220014-4	SHAFFER CARL W	NO SITUS ADDRESS ON FILE	\$28.00
382220015-5	SHAFFER CARL W	NO SITUS ADDRESS ON FILE	\$28.00
382220016-6	SHAFFER CARL W	NO SITUS ADDRESS ON FILE	\$28.00
382220017-7	MCELRATH JEFFREY A	NO SITUS ADDRESS ON FILE	\$28.00
382220018-8	MCELRATH JEFFREY A	20975 ALAMEDA DEL MONTE	\$28.00
382230006-8	RUIZ JOHN A	21222 ALAMEDA DEL MONTE	\$28.00
382230008-0	JIMENEZ ISAIAS	NO SITUS ADDRESS ON FILE	\$28.00
382230009-1	MATTHEWS NANCY E	21297 ALAMEDA DEL MONTE	\$28.00
382230013-4	PIERCE JANET L	21171 ALAMEDA DEL MONTE	\$28.00
382230016-7	LAEGER MARK T	21144 ALAMEDA DEL MONTE	\$28.00
382230017-8	RUIZ TONY	NO SITUS ADDRESS ON FILE	\$28.00
382230019-0	WASHINGTON JEROME C	33220 WILSON ST	\$28.00
382230022-2	WASHINGTON JEROME C	21135 ALAMEDA DEL MONTE	\$28.00
382230027-7	MARTINEZ JOSE	21221 ALAMEDA DEL MONTE	\$28.00
382240006-9	VELARDES JULIAN R	21548 WINDSTONE DR	\$28.00
382240007-0	DEVORE KEMO C	21536 WINDSTONE DR	\$28.00
382240008-1	BARTON NAJAH A	21524 WINDSTONE DR	\$28.00
382240009-2	ROSE LARRY L	21512 WINDSTONE DR	\$28.00
382240010-2	WELLS MICHAEL J	21500 WINDSTONE DR	\$28.00
382240011-3	NAVA THOMAS M	21488 WINDSTONE DR	\$28.00
382240012-4	CLARK LARITZA M	21476 WINDSTONE DR	\$28.00
382240013-5	HUGHES BRAD	21464 WINDSTONE DR	\$28.00
382240014-6	BANELLI JESSE J	21458 WINDSTONE DR	\$28.00
382240015-7	MARCHANTE MICHAEL JOSEPH	21452 WINDSTONE DR	\$28.00
382240016-8	DIAZ DANIEL	21446 WINDSTONE DR	\$28.00
382240017-9	CHILD MONIQUE S	33136 ELM ST	\$28.00
382240018-0	GARLICH DARIN JAY	21445 PUMICE LN	\$28.00
382240019-1	OLMOS ROMAN Z	21457 PUMICE LN	\$28.00
382240020-1	OVIEDO FRANK	21469 PUMICE LN	\$28.00
382240021-2	HAY TREVOR JAMES	21481 PUMICE LN	\$33.00
382240022-3	DICK BRANDEN LEE	21493 PUMICE LN	\$28.00
382240023-4	LAROCHELLE THOMAS PATRICK	21505 PUMICE LN	\$28.00

APN	OWNER NAME	SITUS ADDRESS	2017 LEVY AMOUNT ⁽¹⁾
382240024-5	MACKELL WILLIAM JOSEPH	21517 PUMICE LN	\$28.00
382240025-6	WINBIGLER JASON	21516 CORAL ROCK LN	\$28.00
382240026-7	ROMERO JAMES K	21504 CORAL ROCK LN	\$28.00
382240027-8	AGE LEVON	21492 CORAL ROCK LN	\$28.00
382240028-9	MILLER JUSTIN G	21480 CORAL ROCK LN	\$28.00
382240029-0	HERNANDEZ SHINE ROSEMARIE	21468 CORAL ROCK LN	\$33.00
382240030-0	LOZANO ARTURO	21456 CORAL ROCK LN	\$28.00
382240031-1	DRAHEIM MATTHEW C	21444 CORAL ROCK LN	\$28.00
382240032-2	RETTINGER PETER	21432 CORAL ROCK LN	\$28.00
382240033-3	MOLL JUSTIN M	21420 CORAL ROCK LN	\$28.00
382241001-7	FIERARU ROBERTINO D	21490 PUMICE LN	\$28.00
382241002-8	LIDLAW ERIC	21478 PUMICE LN	\$28.00
382241003-9	HENRY PATRICK	21466 PUMICE LN	\$28.00
382241004-0	RODRIGUEZ ROGER	21454 PUMICE LN	\$28.00
382241005-1	BALDONADO SHERYL D	21479 WINDSTONE DR	\$28.00
382241006-2	YANG CHANG S	21491 WINDSTONE DR	\$28.00
382241007-3	ATTIATALLA YASSER SHOUKRY H	21503 WINDSTONE DR	\$28.00
382241008-4	GASSMANN JOSEF A	21515 WINDSTONE DR	\$28.00
382241009-5	TODD WILLIAM JACOB	21527 WINDSTONE DR	\$28.00
382241010-5	GARNICA LILIANNA	21539 WINDSTONE DR	\$28.00
382241012-7	MONTEIRO MALO VICTOR	33101 CENTRAL ST	\$28.00
382242001-0	ARROYO CAIN S	21408 CORAL ROCK LN	\$28.00
382242002-1	ASBILL JOSHUA	21396 CORAL ROCK LN	\$28.00
382242003-2	OTT ALICIA	21384 CORAL ROCK LN	\$28.00
382242004-3	ELLIS RICHARD K	21372 CORAL ROCK LN	\$28.00
382242005-4	BROOKS TINA MARIE	21360 CORAL ROCK LN	\$28.00
382242006-5	MARTINEZ IRVIN ROBERTO	21348 CORAL ROCK LN	\$28.00
382242007-6	GREENE CHRISTOPHER N	21336 CORAL ROCK LN	\$28.00
382242008-7	VILCHEZ BOLIVAR E	21324 CORAL ROCK LN	\$28.00
382242009-8	READ RHONDA L	21363 CORAL ROCK LN	\$28.00
382242010-8	BARTON CHARLES L	21375 CORAL ROCK LN	\$28.00
382242011-9	HAWKINS DALE W	21387 CORAL ROCK LN	\$28.00
382242012-0	AMADOR RICHARD L	21399 CORAL ROCK LN	\$28.00
382242013-1	WALSH TREVOR ALAN	21411 CORAL ROCK LN	\$28.00
382242014-2	BERKEY JEFFREY	21423 CORAL ROCK LN	\$28.00
382242015-3	JUDGE GARRET C	21435 CORAL ROCK LN	\$28.00
382242016-4	GOMEZ JESUS	21447 CORAL ROCK LN	\$28.00
382242017-5	WOLFF STAN	33221 CAMEO LN	\$28.00
382242018-6	CHAIDEZ ALFREDO E	33233 CAMEO LN	\$28.00
382242020-7	D R HORTON LOS ANGELES HOLDING CO INC	NO SITUS ADDRESS ON FILE	\$28.00
382242027-4	THORNE D LARRY ESTATE OF	21415 AUSTIN ST	\$28.00
382242028-5	RIVERA ENRIQUE	21431 AUSTIN ST	\$28.00
382242029-6	BLAKE RICHARD CLEMENT	21435 AUSTIN ST	\$28.00
382242030-6	ESCALONA BERNABE O	21341 AUSTIN ST	\$33.00
382242031-7	ROSSETTI ANTHONY F	21351 AUSTIN ST	\$28.00
382242032-8	CICCARELLI KENNETH	NO SITUS ADDRESS ON FILE	\$28.00
382242033-9	CICCARELLI KENNETH	NO SITUS ADDRESS ON FILE	\$28.00
382242034-0	WILLET RICHARD C	21373 AUSTIN ST	\$28.00
382242035-1	RILEY CHRISTINE CAY	21377 AUSTIN ST	\$28.00
382242036-2	RILEY CHRISTINE CAY	NO SITUS ADDRESS ON FILE	\$28.00
382242037-3	PEREZ JOHN	21395 AUSTIN ST	\$28.00
382242038-4	ZIMMERMAN RHONDA L ESTATE OF	21405 AUSTIN ST	\$28.00
382243001-3	CONNORS ROBERT A	21339 GRAND AVE	\$28.00
382243002-4	DURANT RUTH E	21347 GRAND AVE	\$28.00
382243003-5	PAEDES ADRIAN	21361 GRAND AVE	\$28.00
382243004-6	ROBERTSON BRYAN S	21365 GRAND AVE	\$28.00
382243005-7	ANDRADE LORENA	21373 GRAND AVE	\$28.00
382243006-8	PAEDES ROBERTO	21383 GRAND AVE	\$28.00
382243007-9	MORRIS KAY FRANCES SEPARATE PROP TRUST	21393 GRAND AVE	\$28.00

APN	OWNER NAME	SITUS ADDRESS	2017 LEVY AMOUNT ⁽¹⁾
382243008-0	CARRIZOSA ANGIE Y	21401 GRAND AVE	\$28.00
382243009-1	MILLER MICHAEL	21409 GRAND AVE	\$28.00
382243010-1	CISNEROS MARIA	21407 GRAND AVE	\$28.00
382243011-2	SMITH RANDALL JAMES	21427 GRAND AVE	\$28.00
382243012-3	JARBOE JOHN L	21433 GRAND AVE	\$28.00
382243013-4	ROMERO NICHOLAS J	21340 AUSTIN ST	\$28.00
382243014-5	LINN MICHAEL PACTRICK	21350 AUSTIN ST	\$28.00
382243015-6	HERNANDEZ ALFREDO	21362 AUSTIN ST	\$28.00
382243016-7	PEREZ JENNIFER	21356 AUSTIN ST	\$28.00
382243017-8	MARTINEZ ARNOLDO	21370 AUSTIN ST	\$28.00
382243018-9	RILEY BRIAN	21376 AUSTIN ST	\$28.00
382243019-0	EDWARDS MICHAEL	21386 AUSTIN ST	\$28.00
382243020-0	SOTO ESEQUIEL	21396 AUSTIN ST	\$28.00
382243021-1	PUGA NICOLAS	21406 AUSTIN ST	\$28.00
382243022-2	NORTH EDWARD L	21416 AUSTIN ST	\$28.00
382243023-3	PHENIS SHARON A	21426 AUSTIN ST	\$33.00
382243024-4	JOHNSON LINDA LORRAINE	21436 AUSTIN ST	\$28.00
382250003-7	RIVERA ALEXANDER M	21553 PUMICE LN	\$28.00
382250004-8	NELSON LAVALL SHERMAN	21565 PUMICE LN	\$28.00
382250005-9	GALAPIR WESLEY	21577 PUMICE LN	\$28.00
382250006-0	MATHEWS MARSHA D	21589 PUMICE LN	\$28.00
382250007-1	KINGMAN BRIAN	21601 PUMICE LN	\$28.00
382250008-2	MEDINA SERGIO R	21613 PUMICE LN	\$28.00
382250009-3	PHILLIPS STEFANIE	21625 PUMICE LN	\$28.00
382250010-3	MCDONALD NORMAN S	21637 PUMICE LN	\$28.00
382250011-4	TODD CARL E	21649 PUMICE LN	\$28.00
382250012-5	HENDRICK LARRY ROBERT	21646 PUMICE LN	\$28.00
382250013-6	SIRATON ERIC SCOTT	21634 PUMICE LN	\$28.00
382250014-7	ZADEH MIKE K	21622 PUMICE LN	\$28.00
382250015-8	SAADAT M ALISHAH	21610 PUMICE LN	\$28.00
382250016-9	PATRON ARMANDO	21598 PUMICE LN	\$28.00
382250017-0	MALDONADO DILCIA	21586 PUMICE LN	\$28.00
382250018-1	WAYNICK SUSAN J	21574 PUMICE LN	\$28.00
382250019-2	LOPEZ JOSEPH LUIS	21562 PUMICE LN	\$28.00
382250021-3	HUFFINGTON SUZANNE N	21648 CORAL ROCK LN	\$28.00
382250022-4	EMMERLING NATHAN	21636 CORAL ROCK LN	\$28.00
382250023-5	VALENCIA JOSE LUIS SILVA	21624 CORAL ROCK LN	\$28.00
382250024-6	HYMAN MELROY KITAKA AKIN	21612 CORAL ROCK LN	\$28.00
382250025-7	TRINH SON T	21600 CORAL ROCK LN	\$28.00
382250026-8	CAL MAX PROP	21588 CORAL ROCK LN	\$28.00
382250027-9	GEDNOV ELENA	21576 CORAL ROCK LN	\$28.00
382250028-0	GREAVES LAWRENCE E	21564 CORAL ROCK LN	\$28.00
382250029-1	VALADEZ GILBERTO GUERRERO	21552 CORAL ROCK LN	\$28.00
382251001-8	HOESKSTRA BRANDON JOSEPH	33273 CHERT LN	\$28.00
382251002-9	LANDER RYAN PATRICK	33261 CHERT LN	\$28.00
382251003-0	RAMIREZ MOISES A	33249 CHERT LN	\$28.00
382251004-1	MONTOYA TIMOTHY J	33237 CHERT LN	\$28.00
382251005-2	HOLCOMB BARRY J	21568 TERRAZZO LN	\$28.00
382251006-3	FAMILIAR VICTORIANO O	21556 TERRAZZO LN	\$28.00
382251007-4	JENSEN ERIC	21544 TERRAZZO LN	\$28.00
382251008-5	CABRERA MARISELA DIAZ	21532 TERRAZZO LN	\$28.00
382251009-6	MOSURE GARRETT E	21520 TERRAZZO LN	\$28.00
382251010-6	ANDERSON MICHAEL T	21508 TERRAZZO LN	\$28.00
382251011-7	LOPEZ MARIO WAKLEY	21496 TERRAZZO LN	\$28.00
382251012-8	GRIGORY BILLY H	21484 TERRAZZO LN	\$28.00
382251013-9	SMITH THEODORE F	21483 CORAL ROCK LN	\$28.00
382251014-0	BUTLER TRUJILLO ANNETTE E	21495 CORAL ROCK LN	\$28.00
382251015-1	HANNA ALBERT F	21507 CORAL ROCK LN	\$28.00
382251016-2	CASTRO PERRY	21519 CORAL ROCK LN	\$28.00

APN	OWNER NAME	SITUS ADDRESS	2017 LEVY AMOUNT ⁽¹⁾
382251017-3	CORBIN GEORGE A	21531 CORAL ROCK LN	\$28.00
382251018-4	KIDD JOSEPH WILEY	21543 CORAL ROCK LN	\$28.00
382251019-5	GONZALEZ JUAN CARLOS	21555 CORAL ROCK LN	\$28.00
382251020-5	DONLEY GEORGE	21567 CORAL ROCK LN	\$28.00
382251021-6	ARMENTA FRANCISCO	21579 CORAL ROCK LN	\$28.00
382251022-7	ZELAYA NIDIA M	21591 CORAL ROCK LN	\$28.00
382251023-8	SOVELLA DEANNA	21603 CORAL ROCK LN	\$28.00
382251024-9	SORENSEN COLBY W	33225 CHERT LN	\$28.00
382260005-0	COOK GARY	33245 CAMEO LN	\$28.00
382260006-1	SMITH JULIUS D	33257 CAMEO LN	\$28.00
382260007-2	BORGERDING ANTHONY	33269 CAMEO LN	\$28.00
382260008-3	LAMMOTT LAWRENCE D	33281 CAMEO LN	\$28.00
382260009-4	SHANABARGER KELLEY	33293 CAMEO LN	\$28.00
382260010-4	TORRES GABRIELA L	33305 CAMEO LN	\$28.00
382260011-5	ALLEN ROBERT	33317 CAMEO LN	\$28.00
382260012-6	EILERSEN STEVE	33329 CAMEO LN	\$28.00
382260013-7	PRICE STEVEN W	33341 CAMEO LN	\$28.00
382260014-8	MARTINEZ JOSE L	33353 CAMEO LN	\$28.00
382260015-9	TRAN LE VAN THANH	33365 CAMEO LN	\$28.00
382260016-0	VIDRIO RAMON	33377 CAMEO LN	\$28.00
382260017-1	TRIVISON ROBERT	33398 CAMEO LN	\$28.00
382260018-2	PEREIJNOS PAUL	33386 CAMEO LN	\$28.00
382260019-3	LOPEZ FERNANDO	33374 CAMEO LN	\$28.00
382260020-3	CASTILLO ARMANDO	33362 CAMEO LN	\$28.00
382260021-4	HERNANDEZ RUBEN	33350 CAMEO LN	\$28.00
382261001-9	LESLE MICHAEL S	33387 CHERT LN	\$28.00
382261002-0	LAVARIERE ROBERT R	33314 CAMEO LN	\$28.00
382261003-1	LESLE MICHAEL S	33302 CAMEO LN	\$28.00
382261004-2	JOHNSON CARL J	33290 CAMEO LN	\$28.00
382261005-3	LEICHTFUSS AMY	21475 TERRAZZO LN	\$28.00
382261006-4	HALL JOSEPH CHRISTOPHER	21487 TERRAZZO LN	\$28.00
382261007-5	SMITH DARIN JAMES	21499 TERRAZZO LN	\$28.00
382261008-6	POINDEXTER WILLIAM P	21511 TERRAZZO LN	\$28.00
382261009-7	LUNDGREN GERALD D	21523 TERRAZZO LN	\$28.00
382261010-7	DEMINE MATTHEW A	21559 TERRAZZO LN	\$28.00
382261011-8	POTTER BRIAN	21592 MARBLE CT	\$28.00
382261012-9	INGLE FRED E	21583 MARBLE CT	\$28.00
382261013-0	FARLEY DERRICK	21595 MARBLE CT	\$28.00
382261014-1	BIGGS A J	33369 CHERT LN	\$28.00
382261015-2	WHAN TIMOTHY S	33357 CHERT LN	\$28.00
382261016-3	UNDERWOOD BRET D	33345 CHERT LN	\$28.00
382261017-4	DELONG CHARLES L	33321 CHERT LN	\$28.00
382261018-5	HENDRICKS MIKE K	33309 CHERT LN	\$28.00
382261019-6	LAGAC MABINI T	33297 CHERT LN	\$28.00
382270002-8	ANDERSEN DEBRA JO	21745 GRAND AVE	\$28.00
382280005-2	TUNSTALL CHARLES G	NO SITUS ADDRESS ON FILE	\$28.00
382280012-8	LANIER RODNEY C	21850 HIGHLAND ST	\$28.00
382280013-9	GUZMAN AGUSTIN	21855 HIGHLAND ST	\$28.00
382280014-0	FAGUNDES MAXINE	21905 HIGHLAND ST	\$28.00
382280015-1	PETERSON JAMES F	21900 HIGHLAND ST	\$28.00
382280018-4	MURRIETA SUNRISE CHRISTIAN FELLOWSHIP INC	NO SITUS ADDRESS ON FILE	\$28.00
382280020-5	MURRIETA SUNRISE CHRISTIAN FELLOWSHIP INC	NO SITUS ADDRESS ON FILE	\$28.00
382280021-6	MURRIETA SUNRISE CHRISTIAN FELLOWSHIP INC	NO SITUS ADDRESS ON FILE	\$28.00
382280022-7	MURRIETA SUNRISE CHRISTIAN FELLOWSHIP INC	NO SITUS ADDRESS ON FILE	\$28.00
382280023-8	MURRIETA SUNRISE CHRISTIAN FELLOWSHIP INC	NO SITUS ADDRESS ON FILE	\$28.00
382290005-3	JURADO WILLIAM R	33380 LESLIE ST	\$28.00
382290007-5	SARGENT PAULA M	21980 HIGHLAND ST	\$28.00
382290008-6	DELEHANTY MICHAEL	21980 ALAMEDA DEL MONTE	\$28.00
382290009-7	JURADO CASEY	21985 HIGHLAND ST	\$28.00

APN	OWNER NAME	SITUS ADDRESS	2017 LEVY AMOUNT ⁽¹⁾
382290010-7	SCHMICH KLARA	22013 HIGHLAND ST	\$28.00
382290011-8	POTTER THOMAS E	22010 HIGHLAND ST	\$28.00
382290012-9	MILLER REBECCA	22010 ALAMEDA DEL MONTE	\$28.00
382300003-1	LIU MIN	22053 HIGHLAND ST	\$28.00
382300004-2	GANDY MATTHEW	22083 HIGHLAND ST	\$28.00
382300006-4	HERRERA CHARLES K	33201 MCVICAR ST	\$28.00
382300007-5	THOMPSON CARL B	33173 MCVICAR ST	\$28.00
382300008-6	REID KENNETH	22055 ALAMEDA DEL MONTE	\$28.00
382300009-7	SAUNDERS DONALD D	22050 ALAMEDA DEL MONTE	\$28.00
382310007-6	GAISER JOYCE C	33355 CLAREMONT ST	\$28.00
382310009-8	PIELAAT GILBERT	33200 MCVICAR ST	\$28.00
382310011-9	PAUL JOEL D	33170 MCVICAR ST	\$28.00
382310012-0	PUSKAS JEFFERY	33340 MCVICAR ST	\$28.00
382310013-1	PASCUAL ROGER	22230 ALAMEDA DEL MONTE	\$28.00
382310014-2	NICHOLSON EDWARD R	22235 ALAMEDA DEL MONTE	\$28.00
382310015-3	LESCAULT MICHAEL C	22387 STANLEY LN	\$28.00
382310016-4	SCHARPEN SCOTT	22433 STANLEY LN	\$28.00
382310017-5	SYRIANI RAJA	22471 STANLEY LN	\$28.00
382310020-7	SMITH STANLEY B	22285 ALAMEDA DEL MONTE	\$33.00
382310021-8	DEMONTIGNY DENNIS	22280 ALAMEDA DEL MONTE	\$28.00
382310022-9	MCDANIEL GARY B	22330 ALAMEDA DEL MONTE	\$28.00
382310023-0	MCELIGOT E LEE	33205 CLAREMONT ST	\$28.00
382310025-2	HEPINGER AMBROSE V	22510 ALAMEDA DEL MONTE	\$28.00
382310027-4	GRIEVE JACK DAVIDSON	22435 ALAMEDA DEL MONTE	\$28.00
382310028-5	OWENS JEFF	22470 ALAMEDA DEL MONTE	\$28.00
382310029-6	SOULIA JOSPEH L	22475 ALAMEDA DEL MONTE	\$28.00
382310031-7	PILCHER WILLIAM HOWARD	22385 ALAMEDA DEL MONTE	\$28.00
382310032-8	FEESE ALBERT KEITH	22430 ALAMEDA DEL MONTE	\$28.00
382310033-9	BEAUDOIN GILLES	22380 ALAMEDA DEL MONTE	\$28.00
382320003-3	HALLBERG JANNE ELISABETH	NO SITUS ADDRESS ON FILE	\$28.00
382320009-9	WANG FRANCIS S	NO SITUS ADDRESS ON FILE	\$28.00
382320010-9	KRASOWSKI WANDA M	33355 MCVIRCAR ST	\$28.00
382320011-0	GHOSHEH DINA	NO SITUS ADDRESS ON FILE	\$28.00
382320012-1	LOWE DONALD A	NO SITUS ADDRESS ON FILE	\$28.00
382320014-3	HALLBERG JANNE ELISABETH	NO SITUS ADDRESS ON FILE	\$28.00
382320017-6	WILDOMAR PRISTINE HOMES	NO SITUS ADDRESS ON FILE	\$28.00
382330001-2	GONZALEZ SERGIO	NO SITUS ADDRESS ON FILE	\$28.00
382330002-3	GONZALEZ HILARIO	NO SITUS ADDRESS ON FILE	\$28.00
382330003-4	WATKINS MARK	NO SITUS ADDRESS ON FILE	\$28.00
382340001-3	POSNER DAVID	NO SITUS ADDRESS ON FILE	\$28.00
382340002-4	PIERPOINT WARREN E	NO SITUS ADDRESS ON FILE	\$28.00
382350001-4	POSNER DAVID	NO SITUS ADDRESS ON FILE	\$28.00
382350002-5	HAM TROY A	20575 STAGE RD	\$28.00
382350003-6	POSNER DAVID	NO SITUS ADDRESS ON FILE	\$28.00
382360002-6	WU & PANG GROUP	NO SITUS ADDRESS ON FILE	\$28.00
382360003-7	KENISTON GARY	NO SITUS ADDRESS ON FILE	\$33.00
382360004-8	SHUMWAY IRREVOCABLE TRUST	34997 ENDERLEIN ST	\$28.00
382370002-7	LAGRECA JACK	33300 ENDERLEINE ST	\$28.00
382370003-8	DITTY TIMOTHY	NO SITUS ADDRESS ON FILE	\$33.00
382380001-7	LEPE HECTOR	33440 HIXON RD	\$28.00
382380002-8	GARCIA ROSALBA	NO SITUS ADDRESS ON FILE	\$28.00
382410001-9	VAKIL DAVID	33008 SHEILA LN	\$28.00
382410002-0	LEVELS KENNETH A	33036 SHEILA LN	\$28.00
382410003-1	MITCHEL MICHAEL P	33064 SHEILA LN	\$28.00
382410004-2	RHODES STEPHEN A	33092 SHEILA LN	\$28.00
382410005-3	SCHMIDT GARY L	33120 SHEILA LN	\$28.00
382411002-3	OIEN HADLEY J	20508 BIG SYCAMORE CT	\$28.00
382411003-4	STANLEY DERYL	20532 BIG SYCAMORE CT	\$28.00
382411004-5	JAECH JONATHAN	20556 BIG SYCAMORE CT	\$28.00

APN	OWNER NAME	SITUS ADDRESS	2017 LEVY AMOUNT ⁽¹⁾
382411005-6	BIELMAN MYLINDA	20580 BIG SYCAMORE CT	\$28.00
382411006-7	KHAN KAMRAN S	20604 BIG SYCAMORE CT	\$28.00
382411007-8	MCKEE DEBORAH YVONNE	20628 BIG SYCAMORE CT	\$28.00
382411008-9	OWENS KATHLEEN A	20629 COOPERS HAWK CT	\$28.00
382411009-0	MORALES CONNIE G	20605 COOPERS HAWK CT	\$28.00
382411010-0	LUCUS WILLIAM	20581 COOPERS HAWK CT	\$28.00
382411011-1	MENDOZA FERNANDO S	20557 COOPERS HAWK CT	\$28.00
382411012-2	LOTTERER MARY E	20533 COOPERS HAWK CT	\$28.00
382411013-3	ARAMENDIA RICCI STEPHANIE	20509 COOPERS HAWK CT	\$28.00
382411016-6	KOHLER KARIN	20504 COOPERS HAWK CT	\$28.00
382411017-7	ARCHIBALD KYLE BRADLEY	20528 COOPERS HAWK CT	\$28.00
382411018-8	PELLENS LUCAS J	20552 COOPERS HAWK CT	\$28.00
382411019-9	LAMERE THOMAS C	20576 COOPERS HAWK CT	\$28.00
382411020-9	EARLY MARK E	20600 COOPERS HAWK CT	\$28.00
382411021-0	HAMBLIN LYNN	20624 COOPERS HAWK CT	\$28.00
382411022-1	JUSTUS SUSAN E	20648 COOPERS HAWK CT	\$28.00
382411023-2	APIAFI JOHN K	20484 BIG SYCAMORE CT	\$28.00
382411024-3	JONES DAVID A	20485 COOPERS HAWK CT	\$28.00
382411025-4	BUJOLD MATTHEW J	20480 COOPERS HAWK CT	\$28.00
382420001-0	KNITTER JOHN E	33148 SHEILA LN	\$28.00
382420002-1	DEJESUS FREDERICK L	33176 SHEILA LN	\$28.00
382420003-2	BOWDEN CARL E	33204 SHEILA LN	\$28.00
382420004-3	ZAVALA JOSE PEDRO	33232 SHEILA LN	\$28.00
382420005-4	MINOR STEVEN L	33260 SHEILA LN	\$28.00
382420006-5	MATTHEWS KURT	33288 SHEILA LN	\$28.00
382420007-6	CHURCH BRIAN L	33316 SHEILA LN	\$28.00
382420008-7	HARRIS BRUCE LEE	20631 FOX DEN RD	\$28.00
382420009-8	LESSLEY RODNEY	20607 FOX DEN RD	\$28.00
382420010-8	FRANKLIN MEL K	20583 FOX DEN RD	\$28.00
382420011-9	NICOTHODES DAVID M	20559 FOX DEN RD	\$28.00
382420012-0	TUCKER BRIAN J	20535 FOX DEN RD	\$28.00
382420013-1	FEENEY PAUL	33344 RED DAWN CT	\$28.00
382421001-3	MILLS JAYSON JOHN	20488 BLACK WALNUT CT	\$28.00
382421002-4	RAND DEBRA	20512 BLACK WALNUT CT	\$28.00
382421003-5	CHIANIS JAMES A	20536 BLACK WALNUT CT	\$28.00
382421004-6	ROCKHOLD JAMES SCOTT	20560 BLACK WALNUT CT	\$28.00
382421005-7	HOOKS DALE	20578 FOX DEN RD	\$28.00
382421006-8	VAN DEVENTER CLARKE	20602 FOX DEN RD	\$28.00
382421007-9	DIECKMANN WALTER L	20626 FOX DEN RD	\$28.00
382421008-0	TAYLOR LINDA D	20633 BIG SYCAMORE CT	\$28.00
382421009-1	PARKER JOSHUA	20609 BIG SYCAMORE CT	\$28.00
382421010-1	HOWARD LISA L	20585 BIG SYCAMORE CT	\$28.00
382421011-2	MACZKO KEVIN L	20561 BIG SYCAMORE CT	\$28.00
382421012-3	SHARP SANDRA J	20537 BIG SYCAMORE CT	\$28.00
382421013-4	PETERSEN JAMES R	20513 BIG SYCAMORE CT	\$28.00
382421014-5	LONG KEVIN C	20489 BIG SYCAMORE CT	\$28.00
382430001-1	ANID DORIAN E	33349 RED DAWN CT	\$28.00
382430002-2	CASILLAS MIGUEL A	33373 RED DAWN CT	\$28.00
382430003-3	MOSQUEDA JOSE S	20463 FOX DEN RD	\$28.00
382430004-4	LOAN MICHAEL E	20439 FOX DEN RD	\$28.00
382430005-5	NICOTHODES BETTY J	20405 FOX DEN RD	\$28.00
382430006-6	GONZALEZ VINCENTE RAMON	20391 FOX DEN RD	\$28.00
382430007-7	NGUYEN AI PHUONG	20367 FOX DEN RD	\$28.00
382430008-8	MAURAIS VICTOR G	33374 SWEET NECTAR RD	\$28.00
382430009-9	MENDEZ ZAMORA MICHELLE	33402 SWEET NECTAR RD	\$28.00
382430010-9	PARIS MARK ALLEN	33430 SWEET NECTAR RD	\$28.00
382431003-6	LEIGH KIMBERLY A	33262 SWEET NECTAR RD	\$28.00
382431004-7	HUGHES ROBERT	33298 SWEET NECTAR RD	\$28.00
382431005-8	VARLET PATRICK	20362 FOX DEN RD	\$28.00

APN	OWNER NAME	SITUS ADDRESS	2017 LEVY AMOUNT ⁽¹⁾
382431006-9	COURON AARON C	20386 FOX DEN RD	\$28.00
382431007-0	RANKIN CHARLES E	20410 FOX DEN RD	\$33.00
382431008-1	GREAVES EDWARD R	20434 FOX DEN RD	\$28.00
382431009-2	FORD STEVEN D	20482 FOX DEN RD	\$28.00
382431010-2	DEVOLDER RANDY M	20506 FOX DEN RD	\$28.00
382431011-3	CARTER JARED	20530 FOX DEN RD	\$28.00
382431012-4	ZHANG MICHAEL	20493 BLACK WALNUT CT	\$28.00
382431013-5	SMITH TERRY LEE	20469 BLACK WALNUT CT	\$28.00
382431014-6	BRYANT ROSE MARY	33234 SWEET NECTAR	\$28.00
382431016-8	TEGTMAYER JANEAN D	33206 SWEET NECTAR RD	\$28.00
382431018-0	BERGEN GERHARD	33190 BRYANT ST	\$28.00
382440001-2	KIRKHAM JASON R	20343 SOARING FALCON CT	\$28.00
382440002-3	CADUFF CHRISTOPHER J	20319 SOARING FALCON CT	\$28.00
382440003-4	MCCARTNEY ARION JOSEPH	20295 SOARING FALCON CT	\$28.00
382440004-5	BARFIELD HUGH D	20271 SOARING FALCON CT	\$28.00
382440005-6	BEAUCHEMIN WILLIAM J	20247 SOARING FALCON CT	\$28.00
382440006-7	KULZER MICHAEL JOHN	20242 SOARING FALCON CT	\$28.00
382440007-8	REED DANIEL J	33267 SWEET NECTAR RD	\$28.00
382440008-9	LANDERS DAVID A	33239 SWEET NECTAR RD	\$28.00
382440009-0	MIRICHO GITHINJI	33211 SWEET NECTAR RD	\$28.00
382440010-0	VILLASENOR TEOFILO	33183 SWEET NECTAR RD	\$28.00
382440011-1	DEMADERIOS FRANK	33155 SWEET NECTAR RD	\$28.00
382440012-2	RENSTROM STEPHEN M	20273 CRESTED FINCH CT	\$28.00
382440013-3	NUNEZ JOSE RENATO	20249 CRESTED FINCH CT	\$28.00
382440014-4	PIERCE FRANK	20225 CRESTED FINCH CT	\$28.00

TOTALS	12533 PARCELS		\$354,389.00
---------------	----------------------	--	---------------------

⁽¹⁾ Levy Amount

- Per the Measure Z Parks Tax Ordinance:
 - The Maximum Tax is \$28 per parcel.
 - A \$5 charge is added to all delinquent parcels; these parcels receive a yearly Tax of \$33.

SECTION 2
Hand Bills / SBEs

APN	OWNER NAME	SITUS ADDRESS	CATEGORY ⁽¹⁾	SBE NUMBER	2017 LEVY AMOUNT
367100030-6	GTE CALIF	NO SITUS ADDRESS ON FILE	SBE	SBE 201-33-570C	\$28.00
370060032-9	SOUTHERN CALIFORNIA EDISON CO	NO SITUS ADDRESS ON FILE	SBE	SBE 148-33-121	\$28.00
376150006-6	GENERAL TELEPHONE OF CALIF	NO SITUS ADDRESS ON FILE	SBE	SBE 201-33-571A	\$28.00
380150021-0	SOUTHERN CALIFORNIA EDISON CO	NO SITUS ADDRESS ON FILE	SBE	SBE 148-33-130B	\$28.00
380150022-1	SOUTHERN CALIF EDISON CO	22800 GRAND AVE	SBE	SBE 148-33-130-E	\$28.00
380260038-6	SOUTHERN CALIF EDISON CO	24487 PRIELIPP RD	SBE	SBE 148-33-142	\$28.00

TOTALS	6 PARCELS				\$168.00
---------------	------------------	--	--	--	-----------------

⁽¹⁾ There were no Hand Bills for Fiscal Year 2016-17

SECTION 3
Delinquency

APN	OWNER NAME	SITUS ADDRESS	2017 LEVY AMOUNT	DELINQUENCY ⁽¹⁾	
				12/2016 INSTALLMENT	FY 2013/14 TO 12/2016 TOTAL OUTSTANDING
361021004-7	DELACEY JOSEPH	NO SITUS ADDRESS ON FILE	\$33.00	\$16.50	\$16.50
361021005-8	DELACEY JOSEPH	NO SITUS ADDRESS ON FILE	\$33.00	\$16.50	\$16.50
361021007-0	DELACEY JOSEPH	NO SITUS ADDRESS ON FILE	\$33.00	\$16.50	\$16.50
361021020-1	HATCH SIMON	32420 COTTONWOOD CANYON RD	\$33.00	\$16.50	\$30.50
361021021-2	PREMEAUX RICKY EUGENE	32470 COTTONWOOD CANYON RD	\$28.00	\$14.00	\$14.00
361021022-3	MYERS DAVID SCOTT	NO SITUS ADDRESS ON FILE	\$33.00	\$16.50	\$16.50
361041001-6	BRANSTETTER NANCY MAE	NO SITUS ADDRESS ON FILE	\$28.00	\$14.00	\$42.00
361041002-7	BRANSTETTER NANCY MAE	NO SITUS ADDRESS ON FILE	\$28.00	\$14.00	\$42.00
361041006-1	TEJEDA IGNACIO	NO SITUS ADDRESS ON FILE	\$33.00	\$16.50	\$72.50
361041009-4	OUTERBRIDGE MARILYN	NO SITUS ADDRESS ON FILE	\$33.00	\$16.50	\$72.50
361042002-0	THOLEN ADELE C	NO SITUS ADDRESS ON FILE	\$33.00	\$16.50	\$100.50
361042004-2	HOLGUIN STEVEN	NO SITUS ADDRESS ON FILE	\$33.00	\$16.50	\$72.50
361042005-3	VAN SLOTEN RICHARD R	NO SITUS ADDRESS ON FILE	\$33.00	\$16.50	\$100.50
361042007-5	HOLGUIN STEVEN	NO SITUS ADDRESS ON FILE	\$33.00	\$16.50	\$100.50
361042008-6	CABADAS ROSAURA	NO SITUS ADDRESS ON FILE	\$28.00	\$14.00	\$14.00
361042015-2	ADAMS JAMES H	24190 ACACIA ST	\$28.00	\$14.00	\$14.00
361042016-3	ADAMS JAMES H	NO SITUS ADDRESS ON FILE	\$28.00	\$14.00	\$14.00
361043001-2	OLAN ARGERIA O	24131 ACACIA ST	\$28.00	\$14.00	\$14.00
361043002-3	OLAN ARGERIA O	24145 ACACIA ST	\$33.00	\$16.50	\$16.50
361043003-4	MCLEAN RONALD	NO SITUS ADDRESS ON FILE	\$28.00	\$14.00	\$14.00
361043007-8	CASSINI RONALD	NO SITUS ADDRESS ON FILE	\$33.00	\$16.50	\$100.50
361043008-9	DELPHENICH GARY MARK	NO SITUS ADDRESS ON FILE	\$28.00	\$14.00	\$14.00
361043011-1	CASSINI RONALD D	NO SITUS ADDRESS ON FILE	\$33.00	\$16.50	\$100.50
361043012-2	CASSINI RONALD D	NO SITUS ADDRESS ON FILE	\$33.00	\$16.50	\$100.50
361043014-4	GONZALEZ NICOLAS	NO SITUS ADDRESS ON FILE	\$28.00	\$14.00	\$14.00
361043015-5	GONZALEZ NICOLAS	NO SITUS ADDRESS ON FILE	\$28.00	\$14.00	\$14.00
361043016-6	SMITH STANLEY B	NO SITUS ADDRESS ON FILE	\$28.00	\$14.00	\$14.00
361043017-7	SMITH STANLEY B	NO SITUS ADDRESS ON FILE	\$28.00	\$14.00	\$14.00
361043018-8	SMITH STANLEY B	NO SITUS ADDRESS ON FILE	\$28.00	\$14.00	\$14.00
361044002-6	SCHAEFER CHARLES E	24025 ACACIA ST	\$28.00	\$14.00	\$14.00
361044003-7	CASSINI RONALD D	NO SITUS ADDRESS ON FILE	\$33.00	\$16.50	\$100.50
361044004-8	CASSINI RONALD D	NO SITUS ADDRESS ON FILE	\$33.00	\$16.50	\$100.50
361044013-6	LOSACCO KENNETH R	NO SITUS ADDRESS ON FILE	\$33.00	\$16.50	\$16.50
361044014-7	LOSACCO KENNETH R	NO SITUS ADDRESS ON FILE	\$33.00	\$16.50	\$16.50
361044015-8	HARRELL STEVEN V & JO ANNE REV LIVING TRUST	NO SITUS ADDRESS ON FILE	\$28.00	\$14.00	\$14.00
361051021-5	TONEY ALVIN G	NO SITUS ADDRESS ON FILE	\$33.00	\$16.50	\$100.50
361054001-6	KURTZ TANNA	NO SITUS ADDRESS ON FILE	\$33.00	\$16.50	\$44.50
361054002-7	KURTZ TANNA	NO SITUS ADDRESS ON FILE	\$33.00	\$16.50	\$44.50
361054003-8	KURTZ TANNA	NO SITUS ADDRESS ON FILE	\$33.00	\$16.50	\$44.50
361054006-1	SOMARRIBA VENTURA ESTATE OF	NO SITUS ADDRESS ON FILE	\$33.00	\$16.50	\$44.50

APN	OWNER NAME	SITUS ADDRESS	2017 LEVY AMOUNT	DELINQUENCY ⁽¹⁾	
				12/2016 INSTALLMENT	FY 2013/14 TO 12/2016 TOTAL OUTSTANDING
361061003-0	CASSINI RONALD	NO SITUS ADDRESS ON FILE	\$33.00	\$16.50	\$100.50
361061014-0	INGRAM SEBA A	24070 YUCCA ST	\$33.00	\$16.50	\$100.50
361061015-1	SCHWUCHOW EDWARD H	NO SITUS ADDRESS ON FILE	\$33.00	\$16.50	\$100.50
361061016-2	GONZALEZ ROSA	24065 MANZANITA ST	\$33.00	\$16.50	\$100.50
361061017-3	SCOTT HELEN M	NO SITUS ADDRESS ON FILE	\$33.00	\$16.50	\$44.50
361061018-4	SCOTT HELEN M	NO SITUS ADDRESS ON FILE	\$33.00	\$16.50	\$44.50
361062005-5	DUCHSCHERER JOE D	NO SITUS ADDRESS ON FILE	\$28.00	\$14.00	\$14.00
361062006-6	DUCHSCHERER JOE	NO SITUS ADDRESS ON FILE	\$28.00	\$14.00	\$14.00
361062009-9	MIMS MAKEBA J	NO SITUS ADDRESS ON FILE	\$28.00	\$14.00	\$14.00
361062010-9	MIMS LASKA R	NO SITUS ADDRESS ON FILE	\$28.00	\$14.00	\$14.00
361062013-2	FLAHERTY CORAZON	NO SITUS ADDRESS ON FILE	\$33.00	\$16.50	\$44.50
361062015-4	DUCHSCHERER JOE	NO SITUS ADDRESS ON FILE	\$28.00	\$14.00	\$14.00
361062016-5	DUCHSCHERER JOE D	NO SITUS ADDRESS ON FILE	\$28.00	\$14.00	\$14.00
361062017-6	VAS PETER	NO SITUS ADDRESS ON FILE	\$33.00	\$16.50	\$44.50
361063005-8	WELLINGTON AMOS	NO SITUS ADDRESS ON FILE	\$28.00	\$14.00	\$14.00
361063012-4	SMOLTZ DEBORAH LOU	NO SITUS ADDRESS ON FILE	\$28.00	\$14.00	\$14.00
361064002-8	AGUIRRE ANNETTE GUADALUPE	NO SITUS ADDRESS ON FILE	\$33.00	\$16.50	\$100.50
361064012-7	BUSCH NORMAN F	NO SITUS ADDRESS ON FILE	\$28.00	\$14.00	\$14.00
361064013-8	BUSCH NORMAN F	NO SITUS ADDRESS ON FILE	\$28.00	\$14.00	\$14.00
361064014-9	SITL INV	NO SITUS ADDRESS ON FILE	\$33.00	\$16.50	\$72.50
361064017-2	WARREN MAX	NO SITUS ADDRESS ON FILE	\$28.00	\$14.00	\$14.00
361064018-3	WARREN MAX	NO SITUS ADDRESS ON FILE	\$28.00	\$14.00	\$14.00
361064019-4	WARREN MAX	NO SITUS ADDRESS ON FILE	\$28.00	\$14.00	\$14.00
361071010-7	JACKSON JONATHAN	NO SITUS ADDRESS ON FILE	\$28.00	\$14.00	\$14.00
361071011-8	JACKSON JONATHAN	NO SITUS ADDRESS ON FILE	\$28.00	\$14.00	\$14.00
361072004-5	SITL INV	NO SITUS ADDRESS ON FILE	\$33.00	\$16.50	\$72.50
361072013-3	BANUELOS ROSARIO ARTURO	NO SITUS ADDRESS ON FILE	\$33.00	\$16.50	\$16.50
361072014-4	BANUELOS ROSARIO ARTURO	NO SITUS ADDRESS ON FILE	\$33.00	\$16.50	\$16.50
361072015-5	BANUELOS ROSARIO ARTURO	24406 YUCCA ST	\$33.00	\$16.50	\$16.50
361072016-6	BANUELOS ROSARIO ARTURO	NO SITUS ADDRESS ON FILE	\$33.00	\$16.50	\$16.50
361073002-6	RUIZ DORA OLIVIA TREJO	NO SITUS ADDRESS ON FILE	\$28.00	\$14.00	\$14.00
361073003-7	RUIZ DORA OLIVIA TREJO	NO SITUS ADDRESS ON FILE	\$28.00	\$14.00	\$14.00
361073004-8	RUIZ DORA OLIVIA TREJO	NO SITUS ADDRESS ON FILE	\$28.00	\$14.00	\$14.00
361073005-9	RUIZ DORA OLIVIA TREJO	NO SITUS ADDRESS ON FILE	\$28.00	\$14.00	\$14.00
361073006-0	RUIZ DORA OLIVIA TREJO	NO SITUS ADDRESS ON FILE	\$28.00	\$14.00	\$14.00
361073007-1	RUIZ DORA OLIVIA TREJO	NO SITUS ADDRESS ON FILE	\$28.00	\$14.00	\$14.00
361073008-2	RUIZ DORA OLIVIA TREJO	NO SITUS ADDRESS ON FILE	\$28.00	\$14.00	\$14.00
361074010-6	HECHTMAN N	NO SITUS ADDRESS ON FILE	\$33.00	\$16.50	\$72.50
361074011-7	ORTIZ ELISABETH	NO SITUS ADDRESS ON FILE	\$33.00	\$16.50	\$16.50
361081001-0	LOESCH JANIE M	NO SITUS ADDRESS ON FILE	\$33.00	\$16.50	\$44.50

APN	OWNER NAME	SITUS ADDRESS	2017 LEVY AMOUNT	DELINQUENCY ⁽¹⁾	
				12/2016 INSTALLMENT	FY 2013/14 TO 12/2016 TOTAL OUTSTANDING
361081002-1	LOESCH JANIE M	NO SITUS ADDRESS ON FILE	\$33.00	\$16.50	\$44.50
361081003-2	LOESCH JANIE M	NO SITUS ADDRESS ON FILE	\$33.00	\$16.50	\$44.50
361081004-3	LOESCH JANIE M	NO SITUS ADDRESS ON FILE	\$33.00	\$16.50	\$44.50
361081005-4	LOESCH JANIE M	NO SITUS ADDRESS ON FILE	\$33.00	\$16.50	\$44.50
361081006-5	LOESCH JANIE M	NO SITUS ADDRESS ON FILE	\$33.00	\$16.50	\$44.50
361081007-6	LOESCH JANIE M	NO SITUS ADDRESS ON FILE	\$33.00	\$16.50	\$44.50
361083014-8	ESTRADA LUCY	24198 OLIVE ST	\$33.00	\$16.50	\$86.50
361084002-0	ENTRUST ADMIN INC	NO SITUS ADDRESS ON FILE	\$33.00	\$16.50	\$86.50
361084003-1	GUERRERO JOSHUA	NO SITUS ADDRESS ON FILE	\$28.00	\$14.00	\$14.00
361084004-2	CHEN DEAN	NO SITUS ADDRESS ON FILE	\$33.00	\$16.50	\$100.50
361084007-5	NIV MEIR	NO SITUS ADDRESS ON FILE	\$33.00	\$16.50	\$44.50
361084008-6	SALGUERO CLAUDIA E	NO SITUS ADDRESS ON FILE	\$28.00	\$14.00	\$14.00
361084010-7	NIV MEIR	NO SITUS ADDRESS ON FILE	\$33.00	\$16.50	\$44.50
361091016-5	DIMRY SUSAN	NO SITUS ADDRESS ON FILE	\$28.00	\$14.00	\$14.00
361091021-9	GEHRING KENNETH LEE	24285 LOCUST ST	\$33.00	\$16.50	\$16.50
361092001-4	MADRIGAL ROBERT	NO SITUS ADDRESS ON FILE	\$33.00	\$16.50	\$100.50
361092002-5	GIBBS BOOKER T	NO SITUS ADDRESS ON FILE	\$28.00	\$14.00	\$14.00
361092003-6	MONROV JUSTINO NUNEZ	NO SITUS ADDRESS ON FILE	\$33.00	\$16.50	\$72.50
361092009-2	DUCHSCHERER JOE D	NO SITUS ADDRESS ON FILE	\$28.00	\$14.00	\$14.00
361092010-2	DUCHSCHERER JOE D	NO SITUS ADDRESS ON FILE	\$28.00	\$14.00	\$14.00
361092014-6	MARTIN MARIANNE A	NO SITUS ADDRESS ON FILE	\$28.00	\$14.00	\$56.00
361093001-7	GLOSSER VEARL G	NO SITUS ADDRESS ON FILE	\$33.00	\$16.50	\$100.50
361094004-3	DICKERSON LISA	NO SITUS ADDRESS ON FILE	\$33.00	\$16.50	\$44.50
361094006-5	RICHARDS KATHERINE S	NO SITUS ADDRESS ON FILE	\$33.00	\$16.50	\$44.50
361101005-5	SITL INV	NO SITUS ADDRESS ON FILE	\$33.00	\$16.50	\$100.50
361101006-6	SITL INV	NO SITUS ADDRESS ON FILE	\$33.00	\$16.50	\$100.50
361101007-7	SITL INV	NO SITUS ADDRESS ON FILE	\$33.00	\$16.50	\$100.50
361101008-8	SITL INV	NO SITUS ADDRESS ON FILE	\$33.00	\$16.50	\$100.50
361101009-9	SITL INV	NO SITUS ADDRESS ON FILE	\$33.00	\$16.50	\$100.50
361101010-9	SITL INV	NO SITUS ADDRESS ON FILE	\$33.00	\$16.50	\$100.50
361101011-0	SITL INV	NO SITUS ADDRESS ON FILE	\$33.00	\$16.50	\$100.50
361101012-1	SITL INV	NO SITUS ADDRESS ON FILE	\$33.00	\$16.50	\$100.50
361101013-2	SITL INV	NO SITUS ADDRESS ON FILE	\$33.00	\$16.50	\$100.50
361101014-3	SITL INV	NO SITUS ADDRESS ON FILE	\$33.00	\$16.50	\$100.50
361101015-4	SITL INV	NO SITUS ADDRESS ON FILE	\$33.00	\$16.50	\$100.50
361101016-5	SITL INV	NO SITUS ADDRESS ON FILE	\$33.00	\$16.50	\$100.50
361101017-6	SITL INV	NO SITUS ADDRESS ON FILE	\$33.00	\$16.50	\$100.50
361102001-4	STEVENS SCOTT	NO SITUS ADDRESS ON FILE	\$33.00	\$16.50	\$100.50
361102005-8	STEVENS SCOTT	NO SITUS ADDRESS ON FILE	\$33.00	\$16.50	\$100.50
361102006-9	STEVENS SCOTT	NO SITUS ADDRESS ON FILE	\$33.00	\$16.50	\$100.50

APN	OWNER NAME	SITUS ADDRESS	2017 LEVY AMOUNT	DELINQUENCY ⁽¹⁾	
				12/2016 INSTALLMENT	FY 2013/14 TO 12/2016 TOTAL OUTSTANDING
361103001-7	HINNAWI HANNA	NO SITUS ADDRESS ON FILE	\$33.00	\$16.50	\$100.50
361103002-8	HINNAWI HANNA	NO SITUS ADDRESS ON FILE	\$33.00	\$16.50	\$100.50
361103003-9	HINNAWI HANNA	NO SITUS ADDRESS ON FILE	\$33.00	\$16.50	\$100.50
361103004-0	HINNAWI HANNA	NO SITUS ADDRESS ON FILE	\$33.00	\$16.50	\$100.50
361103005-1	HINNAWI HANNA	NO SITUS ADDRESS ON FILE	\$33.00	\$16.50	\$100.50
361103006-2	HINNAWI HANNA	NO SITUS ADDRESS ON FILE	\$33.00	\$16.50	\$100.50
361103007-3	HINNAWI HANNA	NO SITUS ADDRESS ON FILE	\$33.00	\$16.50	\$100.50
361103008-4	HINNAWI HANNA	NO SITUS ADDRESS ON FILE	\$33.00	\$16.50	\$100.50
361103013-8	DELATORRE ALEJANDRA	NO SITUS ADDRESS ON FILE	\$33.00	\$16.50	\$100.50
361103015-0	SITL INV	NO SITUS ADDRESS ON FILE	\$33.00	\$16.50	\$72.50
361103016-1	BACK BAYS TRUST	NO SITUS ADDRESS ON FILE	\$33.00	\$16.50	\$72.50
361111001-2	BLEVINS PHYLLIS Y	NO SITUS ADDRESS ON FILE	\$28.00	\$14.00	\$14.00
361111002-3	BLEVINS PHYLLIS Y	NO SITUS ADDRESS ON FILE	\$28.00	\$14.00	\$14.00
361111006-7	MORROW HOWARD C	NO SITUS ADDRESS ON FILE	\$28.00	\$14.00	\$14.00
361111008-9	HUTCHINSON J CROSBY	NO SITUS ADDRESS ON FILE	\$33.00	\$16.50	\$44.50
361111009-0	HUTCHINSON J CROSBY	NO SITUS ADDRESS ON FILE	\$33.00	\$16.50	\$44.50
361111013-3	FERRIS TODD R	NO SITUS ADDRESS ON FILE	\$33.00	\$16.50	\$100.50
361111014-4	KRUEGER LETICIA EILDA	24372 COTTONWOOD ST	\$33.00	\$16.50	\$100.50
361111016-6	YOUSSEF A MALEK G	NO SITUS ADDRESS ON FILE	\$28.00	\$14.00	\$14.00
361111019-9	COLEMAN ROBERT W	NO SITUS ADDRESS ON FILE	\$28.00	\$14.00	\$14.00
361112003-7	CALIFORNIA CASH FOR HOMES INC	NO SITUS ADDRESS ON FILE	\$28.00	\$14.00	\$14.00
361113007-4	DUPUIS BEVERLEY	24450 ORANGE ST	\$28.00	\$14.00	\$14.00
361114006-6	SITL INV	NO SITUS ADDRESS ON FILE	\$33.00	\$16.50	\$100.50
361114007-7	SWEIS SAMIR S	NO SITUS ADDRESS ON FILE	\$33.00	\$16.50	\$72.50
361114008-8	GLATMAN DANNY M	NO SITUS ADDRESS ON FILE	\$33.00	\$16.50	\$44.50
361114016-5	RAILEY JANET	NO SITUS ADDRESS ON FILE	\$33.00	\$16.50	\$100.50
361114017-6	RAILEY JANET	NO SITUS ADDRESS ON FILE	\$33.00	\$16.50	\$100.50
361114018-7	INVESTMENT PROP TRUST	NO SITUS ADDRESS ON FILE	\$33.00	\$16.50	\$100.50
361121002-4	EQUITY TRUST CO	NO SITUS ADDRESS ON FILE	\$28.00	\$14.00	\$14.00
361121005-7	INVESTMENT PROP TRUST	NO SITUS ADDRESS ON FILE	\$33.00	\$16.50	\$100.50
361121006-8	INVESTMENT PROP TRUST	NO SITUS ADDRESS ON FILE	\$33.00	\$16.50	\$100.50
361121007-9	INVESTMENT PROP TRUST	NO SITUS ADDRESS ON FILE	\$33.00	\$16.50	\$100.50
361121008-0	INVESTMENT PROP TRUST	NO SITUS ADDRESS ON FILE	\$33.00	\$16.50	\$100.50
361121009-1	BACK BAYS TRUST	NO SITUS ADDRESS ON FILE	\$33.00	\$16.50	\$100.50
361121010-1	MCFARLANE WYCLIFFE	NO SITUS ADDRESS ON FILE	\$33.00	\$16.50	\$16.50
361121011-2	MCFARLANE WYCLIFFE	NO SITUS ADDRESS ON FILE	\$33.00	\$16.50	\$16.50
361122005-0	INVESTMENT PROP TRUST	NO SITUS ADDRESS ON FILE	\$33.00	\$16.50	\$100.50
361122006-1	INVESTMENT PROP TRUST	NO SITUS ADDRESS ON FILE	\$33.00	\$16.50	\$100.50
361122007-2	INVESTMENT PROP TRUST	NO SITUS ADDRESS ON FILE	\$33.00	\$16.50	\$100.50
361122008-3	INVESTMENT PROP TRUST	NO SITUS ADDRESS ON FILE	\$33.00	\$16.50	\$100.50

APN	OWNER NAME	SITUS ADDRESS	2017 LEVY AMOUNT	DELINQUENCY ⁽¹⁾	
				12/2016 INSTALLMENT	FY 2013/14 TO 12/2016 TOTAL OUTSTANDING
361122009-4	SITL INV	NO SITUS ADDRESS ON FILE	\$33.00	\$16.50	\$100.50
361122010-4	SITL INV	NO SITUS ADDRESS ON FILE	\$33.00	\$16.50	\$100.50
361122011-5	SITL INV	NO SITUS ADDRESS ON FILE	\$33.00	\$16.50	\$100.50
361122012-6	INVESTMENT PROP TRUST	NO SITUS ADDRESS ON FILE	\$33.00	\$16.50	\$100.50
361122013-7	INVESTMENT PROP TRUST	NO SITUS ADDRESS ON FILE	\$33.00	\$16.50	\$100.50
361122014-8	INVESTMENT PROP TRUST	NO SITUS ADDRESS ON FILE	\$33.00	\$16.50	\$100.50
361122015-9	INVESTMENT PROP TRUST	NO SITUS ADDRESS ON FILE	\$33.00	\$16.50	\$100.50
361122016-0	INVESTMENT PROP TRUST	NO SITUS ADDRESS ON FILE	\$33.00	\$16.50	\$100.50
361122017-1	REX CHARLES	NO SITUS ADDRESS ON FILE	\$33.00	\$16.50	\$44.50
361122018-2	DARA INV CO INC	NO SITUS ADDRESS ON FILE	\$33.00	\$16.50	\$30.50
361122019-3	INVESTMENT PROP TRUST	NO SITUS ADDRESS ON FILE	\$33.00	\$16.50	\$100.50
361122020-3	INVESTMENT PROP TRUST	NO SITUS ADDRESS ON FILE	\$33.00	\$16.50	\$100.50
361122021-4	INVESTMENT PROP TRUST	NO SITUS ADDRESS ON FILE	\$33.00	\$16.50	\$100.50
361123003-1	EVANS W L	NO SITUS ADDRESS ON FILE	\$33.00	\$16.50	\$44.50
361123005-3	MCDONALD NETTIE S	NO SITUS ADDRESS ON FILE	\$33.00	\$16.50	\$72.50
361123006-4	MCDONALD NETTIE S	NO SITUS ADDRESS ON FILE	\$33.00	\$16.50	\$72.50
361124001-2	BACK BAYS TRUST	NO SITUS ADDRESS ON FILE	\$33.00	\$16.50	\$72.50
361125001-5	SITL INV	NO SITUS ADDRESS ON FILE	\$33.00	\$16.50	\$72.50
361125002-6	SITL INV	NO SITUS ADDRESS ON FILE	\$33.00	\$16.50	\$100.50
361125003-7	MCFARLANE WYCLIFFE	NO SITUS ADDRESS ON FILE	\$33.00	\$16.50	\$16.50
361125005-9	ALONZO PEDRO RICARDO	NO SITUS ADDRESS ON FILE	\$28.00	\$14.00	\$14.00
361125008-2	SAUCEDA AGNES B	NO SITUS ADDRESS ON FILE	\$33.00	\$16.50	\$100.50
361125010-3	SITL INV	NO SITUS ADDRESS ON FILE	\$33.00	\$16.50	\$72.50
361125012-5	JONES EDDIE	NO SITUS ADDRESS ON FILE	\$33.00	\$16.50	\$72.50
361125013-6	JONES EDDIE	NO SITUS ADDRESS ON FILE	\$33.00	\$16.50	\$72.50
361125014-7	CHEN DEAN	NO SITUS ADDRESS ON FILE	\$33.00	\$16.50	\$100.50
361131008-1	GARCIA NUNEZ ALBERTO	NO SITUS ADDRESS ON FILE	\$33.00	\$16.50	\$100.50
361131009-2	DARA INV CO INC	NO SITUS ADDRESS ON FILE	\$33.00	\$16.50	\$100.50
361133010-8	WONG PAUL	32863 RHINEHART AVE	\$33.00	\$16.50	\$58.50
361133011-9	AMAGRANDE JASON	32830 GREENWOOD AVE	\$28.00	\$14.00	\$14.00
361134004-6	INVESTMENT PROP TRUST	NO SITUS ADDRESS ON FILE	\$33.00	\$16.50	\$100.50
361134005-7	INVESTMENT PROP TRUST	NO SITUS ADDRESS ON FILE	\$33.00	\$16.50	\$100.50
361134006-8	INVESTMENT PROP TRUST	NO SITUS ADDRESS ON FILE	\$33.00	\$16.50	\$100.50
361134007-9	INVESTMENT PROP TRUST	NO SITUS ADDRESS ON FILE	\$33.00	\$16.50	\$100.50
361134008-0	INVESTMENT PROP TRUST	NO SITUS ADDRESS ON FILE	\$33.00	\$16.50	\$100.50
361134009-1	INVESTMENT PROP TRUST	NO SITUS ADDRESS ON FILE	\$33.00	\$16.50	\$100.50
361134012-3	ALLEN C W	NO SITUS ADDRESS ON FILE	\$28.00	\$14.00	\$14.00
361134013-4	ALLEN C W	NO SITUS ADDRESS ON FILE	\$33.00	\$16.50	\$72.50
361134025-5	GARNER OPAL	NO SITUS ADDRESS ON FILE	\$28.00	\$14.00	\$14.00
361134031-0	MUSSAD HANI	NO SITUS ADDRESS ON FILE	\$28.00	\$14.00	\$14.00

APN	OWNER NAME	SITUS ADDRESS	2017 LEVY AMOUNT	DELINQUENCY ⁽¹⁾	
				12/2016 INSTALLMENT	FY 2013/14 TO 12/2016 TOTAL OUTSTANDING
361140005-6	THOMASON ELIZABETH J	NO SITUS ADDRESS ON FILE	\$33.00	\$16.50	\$100.50
361140007-8	KEHOE EVELYN M	NO SITUS ADDRESS ON FILE	\$33.00	\$16.50	\$44.50
361140012-2	THOMASON ELIZABETH J	NO SITUS ADDRESS ON FILE	\$33.00	\$16.50	\$100.50
361151001-6	WOODS ROY ESTATE OF	NO SITUS ADDRESS ON FILE	\$33.00	\$16.50	\$16.50
361151002-7	YAZDANIE ZAHID	32962 WEST AVE	\$33.00	\$16.50	\$44.50
361151005-0	GERLAND LUCY	NO SITUS ADDRESS ON FILE	\$28.00	\$14.00	\$14.00
361151017-1	BUSCH CHRISTINA M	NO SITUS ADDRESS ON FILE	\$33.00	\$16.50	\$72.50
361151018-2	BUSCH CHRISTINA M	NO SITUS ADDRESS ON FILE	\$33.00	\$16.50	\$86.50
361151021-4	KHADIR AMIR Y	NO SITUS ADDRESS ON FILE	\$33.00	\$16.50	\$72.50
361153019-9	GAYTON MARIA DIAZ DELEON	32908 GREENWOOD ST	\$33.00	\$16.50	\$44.50
361154008-2	DESROCHERS DANG THI	NO SITUS ADDRESS ON FILE	\$33.00	\$16.50	\$100.50
361154009-3	HOLLADAY MARY GAYE	NO SITUS ADDRESS ON FILE	\$28.00	\$14.00	\$14.00
361154017-0	HOLLADAY MARY GAYE	NO SITUS ADDRESS ON FILE	\$28.00	\$14.00	\$14.00
361154025-7	DESROCHERS DANG THI	NO SITUS ADDRESS ON FILE	\$33.00	\$16.50	\$100.50
361154031-2	WELLS FARGO BANK	NO SITUS ADDRESS ON FILE	\$33.00	\$16.50	\$86.50
361161004-0	KOPF JUERGEN F	NO SITUS ADDRESS ON FILE	\$28.00	\$14.00	\$14.00
361162001-0	CASTILLO MARCOS	24639 ORANGE ST	\$28.00	\$14.00	\$14.00
361162002-1	CASTILLO MARCOS	NO SITUS ADDRESS ON FILE	\$28.00	\$14.00	\$14.00
361162003-2	PEREZ RUBEN	NO SITUS ADDRESS ON FILE	\$33.00	\$16.50	\$100.50
361162004-3	TURTLETAUB BERTHA H	NO SITUS ADDRESS ON FILE	\$33.00	\$16.50	\$72.50
361162021-8	MONTOYA RICHARD F	24650 FIR ST	\$33.00	\$16.50	\$86.50
361162022-9	MONTOYA RICHARD F	NO SITUS ADDRESS ON FILE	\$33.00	\$16.50	\$86.50
361162028-5	GUTIERREZ RITA	24690 FIR ST	\$33.00	\$16.50	\$58.50
361172011-0	MONGE JESUS COLIMA	NO SITUS ADDRESS ON FILE	\$28.00	\$14.00	\$14.00
361172014-3	ROSSETTI ANTHONY F	NO SITUS ADDRESS ON FILE	\$33.00	\$16.50	\$72.50
361172023-1	SOBERANES MAXIMINO	NO SITUS ADDRESS ON FILE	\$33.00	\$16.50	\$100.50
361174006-2	ENTRUST ADMINISTRATION	NO SITUS ADDRESS ON FILE	\$28.00	\$14.00	\$14.00
361174007-3	KABIRA CHARLES MUYA	NO SITUS ADDRESS ON FILE	\$33.00	\$16.50	\$100.50
361175001-0	BUNDY CANYON LAND DEV	NO SITUS ADDRESS ON FILE	\$33.00	\$16.50	\$100.50
361175002-1	BUNDY CANYON LAND DEV	NO SITUS ADDRESS ON FILE	\$33.00	\$16.50	\$100.50
361175003-2	BUNDY CANYON LAND DEV	NO SITUS ADDRESS ON FILE	\$33.00	\$16.50	\$100.50
361175004-3	BUNDY CANYON LAND DEV	NO SITUS ADDRESS ON FILE	\$33.00	\$16.50	\$100.50
361175005-4	BUNDY CANYON LAND DEV	NO SITUS ADDRESS ON FILE	\$33.00	\$16.50	\$100.50
361175006-5	BUNDY CANYON LAND DEV	NO SITUS ADDRESS ON FILE	\$33.00	\$16.50	\$100.50
361175007-6	BUNDY CANYON LAND DEV	NO SITUS ADDRESS ON FILE	\$33.00	\$16.50	\$100.50
361175008-7	BUNDY CANYON LAND DEV	NO SITUS ADDRESS ON FILE	\$33.00	\$16.50	\$100.50
361175009-8	BUNDY CANYON LAND DEV	NO SITUS ADDRESS ON FILE	\$33.00	\$16.50	\$100.50
361176001-3	BUNDY CANYON LAND DEV	NO SITUS ADDRESS ON FILE	\$33.00	\$16.50	\$100.50
361176002-4	BUNDY CANYON LAND DEV	NO SITUS ADDRESS ON FILE	\$33.00	\$16.50	\$100.50
361176003-5	BUNDY CANYON LAND DEV	NO SITUS ADDRESS ON FILE	\$33.00	\$16.50	\$100.50

APN	OWNER NAME	SITUS ADDRESS	2017 LEVY AMOUNT	DELINQUENCY ⁽¹⁾	
				12/2016 INSTALLMENT	FY 2013/14 TO 12/2016 TOTAL OUTSTANDING
361176004-6	BUNDY CANYON LAND DEV	NO SITUS ADDRESS ON FILE	\$33.00	\$16.50	\$100.50
361176005-7	BUNDY CANYON LAND DEV	NO SITUS ADDRESS ON FILE	\$33.00	\$16.50	\$100.50
361176006-8	BUNDY CANYON LAND DEV	NO SITUS ADDRESS ON FILE	\$33.00	\$16.50	\$100.50
361176007-9	JOHNSON WALTER KEITH	NO SITUS ADDRESS ON FILE	\$33.00	\$16.50	\$72.50
361181001-9	PALMER RONDA CLAIR	NO SITUS ADDRESS ON FILE	\$28.00	\$14.00	\$14.00
361181002-0	PALMER RONDA CLAIR	NO SITUS ADDRESS ON FILE	\$28.00	\$14.00	\$14.00
361181003-1	PALMER RONDA CLAIR	NO SITUS ADDRESS ON FILE	\$28.00	\$14.00	\$14.00
361181004-2	PALMER RONDA CLAIR	NO SITUS ADDRESS ON FILE	\$28.00	\$14.00	\$14.00
361181005-3	PALMER RONDA CLAIR	NO SITUS ADDRESS ON FILE	\$28.00	\$14.00	\$14.00
361181011-8	PALMER RONDA CLAIR	NO SITUS ADDRESS ON FILE	\$28.00	\$14.00	\$14.00
361181016-3	EQUITY TRUST CO	NO SITUS ADDRESS ON FILE	\$33.00	\$16.50	\$100.50
361181017-4	PALMER RONDA CLAIR	NO SITUS ADDRESS ON FILE	\$28.00	\$14.00	\$14.00
361181019-6	PALMER RONDA CLAIR	NO SITUS ADDRESS ON FILE	\$28.00	\$14.00	\$14.00
361181022-8	PETERS ROYAL E	NO SITUS ADDRESS ON FILE	\$33.00	\$16.50	\$100.50
361181023-9	SAVOY DANE	NO SITUS ADDRESS ON FILE	\$33.00	\$16.50	\$72.50
361182003-4	FIDLER MARGARITE M	NO SITUS ADDRESS ON FILE	\$33.00	\$16.50	\$100.50
361182004-5	MENKES TAMARA	NO SITUS ADDRESS ON FILE	\$33.00	\$16.50	\$100.50
361182008-9	MENKES TAMARA	NO SITUS ADDRESS ON FILE	\$33.00	\$16.50	\$100.50
361182009-0	MENKES TAMARA	NO SITUS ADDRESS ON FILE	\$33.00	\$16.50	\$100.50
361184003-0	CROWDER KENNETH C	24620 WHEELER ST	\$33.00	\$16.50	\$100.50
361184008-5	PALMER RONDA CLAIR	NO SITUS ADDRESS ON FILE	\$28.00	\$14.00	\$14.00
361184009-6	PALMER RONDA CLAIR	NO SITUS ADDRESS ON FILE	\$28.00	\$14.00	\$14.00
361184012-8	PALMER RONDA CLAIR	NO SITUS ADDRESS ON FILE	\$28.00	\$14.00	\$14.00
361184014-0	PALMER RONDA CLAIR	24580 WHEELER ST	\$28.00	\$14.00	\$14.00
361191001-0	BUNDY CANYON LAND DEV	NO SITUS ADDRESS ON FILE	\$33.00	\$16.50	\$100.50
361191002-1	BUNDY CANYON LAND DEV	NO SITUS ADDRESS ON FILE	\$33.00	\$16.50	\$100.50
361191003-2	BUNDY CANYON LAND DEV	NO SITUS ADDRESS ON FILE	\$33.00	\$16.50	\$100.50
361191004-3	BUNDY CANYON LAND DEV	NO SITUS ADDRESS ON FILE	\$33.00	\$16.50	\$100.50
361191006-5	BUNDY CANYON LAND DEV	NO SITUS ADDRESS ON FILE	\$33.00	\$16.50	\$100.50
361192002-4	BUNDY CANYON LAND DEV	NO SITUS ADDRESS ON FILE	\$33.00	\$16.50	\$100.50
361192005-7	BUNDY CANYON LAND DEV	NO SITUS ADDRESS ON FILE	\$33.00	\$16.50	\$100.50
361192008-0	BUNDY CANYON LAND DEV	NO SITUS ADDRESS ON FILE	\$33.00	\$16.50	\$100.50
361192010-1	BUNDY CANYON LAND DEV	NO SITUS ADDRESS ON FILE	\$33.00	\$16.50	\$100.50
361192011-2	BUNDY CANYON LAND DEV	NO SITUS ADDRESS ON FILE	\$33.00	\$16.50	\$100.50
361192012-3	BUNDY CANYON LAND DEV	NO SITUS ADDRESS ON FILE	\$33.00	\$16.50	\$100.50
361192013-4	BUNDY CANYON LAND DEV	NO SITUS ADDRESS ON FILE	\$33.00	\$16.50	\$100.50
361192014-5	BUNDY CANYON LAND DEV	NO SITUS ADDRESS ON FILE	\$33.00	\$16.50	\$100.50
361192015-6	BUNDY CANYON LAND DEV	NO SITUS ADDRESS ON FILE	\$33.00	\$16.50	\$100.50
361193001-6	BUNDY CANYON LAND DEV	NO SITUS ADDRESS ON FILE	\$33.00	\$16.50	\$100.50
361193002-7	BUNDY CANYON LAND DEV	NO SITUS ADDRESS ON FILE	\$33.00	\$16.50	\$100.50

APN	OWNER NAME	SITUS ADDRESS	2017 LEVY AMOUNT	DELINQUENCY ⁽¹⁾	
				12/2016 INSTALLMENT	FY 2013/14 TO 12/2016 TOTAL OUTSTANDING
361193003-8	BUNDY CANYON LAND DEV	NO SITUS ADDRESS ON FILE	\$33.00	\$16.50	\$100.50
361193004-9	BUNDY CANYON LAND DEV	NO SITUS ADDRESS ON FILE	\$33.00	\$16.50	\$100.50
361193005-0	BUNDY CANYON LAND DEV	NO SITUS ADDRESS ON FILE	\$33.00	\$16.50	\$100.50
361194004-2	BUNDY CANYON LAND DEV	NO SITUS ADDRESS ON FILE	\$33.00	\$16.50	\$100.50
361194005-3	BUNDY CANYON LAND DEV	NO SITUS ADDRESS ON FILE	\$33.00	\$16.50	\$100.50
361194006-4	BUNDY CANYON LAND DEV	NO SITUS ADDRESS ON FILE	\$33.00	\$16.50	\$100.50
361194007-5	BUNDY CANYON LAND DEV	NO SITUS ADDRESS ON FILE	\$33.00	\$16.50	\$100.50
361194008-6	BUNDY CANYON LAND DEV	NO SITUS ADDRESS ON FILE	\$33.00	\$16.50	\$100.50
361194010-7	BUNDY CANYON LAND DEV	NO SITUS ADDRESS ON FILE	\$33.00	\$16.50	\$100.50
361195019-9	ROSE LAURA	NO SITUS ADDRESS ON FILE	\$28.00	\$14.00	\$14.00
361195020-9	MADRIGAL RAMIRO	NO SITUS ADDRESS ON FILE	\$28.00	\$14.00	\$14.00
361196001-5	BUNDY CANYON LAND DEV	NO SITUS ADDRESS ON FILE	\$33.00	\$16.50	\$100.50
361196003-7	BUNDY CANYON LAND DEV	NO SITUS ADDRESS ON FILE	\$33.00	\$16.50	\$100.50
361196004-8	BUNDY CANYON LAND DEV	NO SITUS ADDRESS ON FILE	\$33.00	\$16.50	\$100.50
361203021-4	MERCURIO ANTHONY THOMAS	NO SITUS ADDRESS ON FILE	\$33.00	\$16.50	\$100.50
361203023-6	MERCURIO ANTHONY THOMAS	NO SITUS ADDRESS ON FILE	\$33.00	\$16.50	\$100.50
361204011-8	ESPINOZA ANGEL	24582 BETHEL ST	\$28.00	\$14.00	\$14.00
361204014-1	ESPINOZA ANGEL	NO SITUS ADDRESS ON FILE	\$28.00	\$14.00	\$14.00
361204021-7	CEJA SERGIO E	24570 BETHEL ST	\$28.00	\$14.00	\$14.00
361204022-8	CEJA SERGIO E	NO SITUS ADDRESS ON FILE	\$28.00	\$14.00	\$14.00
361204024-0	CASTILLO ROBERT	NO SITUS ADDRESS ON FILE	\$28.00	\$14.00	\$42.00
361205003-4	WALLAN JOYCE JAN	24590 RAYMOND ST	\$33.00	\$16.50	\$100.50
361205004-5	MALDONADO JOSEFINA	24593 BETHEL ST	\$28.00	\$14.00	\$14.00
361205007-8	WALLAN JOYCE JAN	24600 RAYMOND ST	\$33.00	\$16.50	\$100.50
361205019-9	WALLAN JOYCE JAN	24550 RAYMOND ST	\$33.00	\$16.50	\$100.50
361206003-7	ARBOLIDA LOUIS	NO SITUS ADDRESS ON FILE	\$33.00	\$16.50	\$44.50
361206004-8	ARBOLIDA LOUIS	NO SITUS ADDRESS ON FILE	\$33.00	\$16.50	\$44.50
361206005-9	ARBOLIDA LOUIS	NO SITUS ADDRESS ON FILE	\$33.00	\$16.50	\$44.50
361206006-0	ARBOLIDA LOUIS	NO SITUS ADDRESS ON FILE	\$33.00	\$16.50	\$44.50
361206007-1	ARBOLIDA LOUIS	NO SITUS ADDRESS ON FILE	\$33.00	\$16.50	\$44.50
361206009-3	ARBOLIDA LOUIS	NO SITUS ADDRESS ON FILE	\$33.00	\$16.50	\$44.50
361211004-4	FMC T D INV	NO SITUS ADDRESS ON FILE	\$28.00	\$14.00	\$14.00
361211014-3	WELLS FARGO BANK NATL ASSN	24781 MULBERRY ST	\$28.00	\$14.00	\$14.00
361211015-4	BRUIN HENDRIK JACOB	NO SITUS ADDRESS ON FILE	\$33.00	\$16.50	\$58.50
361214007-6	SAAVEDRA CARMEN	NO SITUS ADDRESS ON FILE	\$33.00	\$16.50	\$100.50
361221007-8	HUBER MICHELLE L FALCON	NO SITUS ADDRESS ON FILE	\$33.00	\$16.50	\$58.50
361221008-9	HUBER MICHELLE L FALCON	NO SITUS ADDRESS ON FILE	\$33.00	\$16.50	\$58.50
361221009-0	RUIZ RENE J	NO SITUS ADDRESS ON FILE	\$28.00	\$14.00	\$14.00
361222007-1	DEYOUNG DONALD S	NO SITUS ADDRESS ON FILE	\$33.00	\$16.50	\$44.50
361222009-3	DEYOUNG DONALD S	NO SITUS ADDRESS ON FILE	\$33.00	\$16.50	\$44.50

APN	OWNER NAME	SITUS ADDRESS	2017 LEVY AMOUNT	DELINQUENCY ⁽¹⁾	
				12/2016 INSTALLMENT	FY 2013/14 TO 12/2016 TOTAL OUTSTANDING
361222019-2	MORONGO VIK	NO SITUS ADDRESS ON FILE	\$33.00	\$16.50	\$100.50
361223005-2	BROWN GARY C	NO SITUS ADDRESS ON FILE	\$28.00	\$14.00	\$14.00
361223033-7	BROWN LETTY L	NO SITUS ADDRESS ON FILE	\$28.00	\$14.00	\$14.00
361224004-4	HODGES BETTY REGAN	NO SITUS ADDRESS ON FILE	\$28.00	\$14.00	\$14.00
361237005-5	BURKE PHYLLIS L	NO SITUS ADDRESS ON FILE	\$33.00	\$16.50	\$44.50
361237006-6	BURKE PHYLLIS L	NO SITUS ADDRESS ON FILE	\$33.00	\$16.50	\$44.50
361237012-1	BURKE PHYLLIS L	24805 RAYMOND ST	\$33.00	\$16.50	\$72.50
361238004-7	HARRISON RICHARD E	NO SITUS ADDRESS ON FILE	\$28.00	\$14.00	\$14.00
361238005-8	MUSIA SAM ANTHONY	24831 LEICESTER ST	\$33.00	\$16.50	\$72.50
361238007-0	HARRISON RICHARD E	NO SITUS ADDRESS ON FILE	\$28.00	\$14.00	\$14.00
361238009-2	JEWETT FLOYD	24766 BUNDY CANYON RD	\$33.00	\$16.50	\$100.50
362070022-2	SPEARS RAFAEL	NO SITUS ADDRESS ON FILE	\$33.00	\$16.50	\$86.50
362170003-4	SIMMONS MARY D	25500 CATT RD	\$33.00	\$16.50	\$16.50
362180002-4	WILDOMAR RIVERSIDE PARTNERS	NO SITUS ADDRESS ON FILE	\$33.00	\$16.50	\$100.50
362202007-6	BUSCH CHRISTINA M	33415 HAYFIELD CIR	\$33.00	\$16.50	\$44.50
362212010-9	MADARIAGA NANCY CHRISTINE ESTATE OF	33466 BARLEY LN	\$28.00	\$14.00	\$14.00
362212018-7	SCHULTHESS ELLEN O	24128 WHEATFIELD CIR	\$28.00	\$14.00	\$14.00
362221001-9	CRANDALL ROBYN LYNN	24549 SILO CIR	\$33.00	\$16.50	\$44.50
362223005-9	MELESKI STANLEY W	33335 HOMESTEAD LN	\$33.00	\$16.50	\$16.50
362240024-9	ROBLES STAN R	35532 IODINE SPRINGS RD	\$33.00	\$16.50	\$86.50
362240035-9	MACIE STEPHEN E	35751 SALIDA DEL SOL	\$28.00	\$14.00	\$14.00
362263013-0	ZIMMERER WILLIAM	33514 HAYLOFT RD	\$28.00	\$14.00	\$14.00
362272008-4	COULTER WILLIAM E	24571 CORNSTALK RD	\$33.00	\$16.50	\$30.50
362301005-0	JIN GUO WEI	33715 FARM RD	\$28.00	\$14.00	\$14.00
362302001-9	LOVE DANA	33700 FARM RD	\$28.00	\$14.00	\$14.00
362303005-6	WINN NANCY ELAINE	24433 CITRUS HILL RD	\$28.00	\$14.00	\$14.00
362311010-5	SMITH JEFFERSON	24692 PITCHFORK CIR	\$28.00	\$14.00	\$14.00
362311020-4	VARLEY KIRK	33583 PLOWSHARE RD	\$28.00	\$14.00	\$14.00
362340001-7	GREENBERG BETH	33648 WINDMILL RD	\$33.00	\$16.50	\$44.50
362340007-3	TUCKER THOMAS C	33722 WINDMILL RD	\$28.00	\$14.00	\$14.00
362351001-1	GOODE DAVID	34441 THE FARM RD	\$33.00	\$16.50	\$44.50
362351007-7	SALUDES ARTURO TEPEZANO	34264 HARROW HILL RD	\$33.00	\$16.50	\$30.50
362360003-1	HOLLIDAY JANICE L	34181 TRACTOR TR	\$28.00	\$14.00	\$14.00
362360005-3	LILLEVIG ORLANDO JAMES	34160 TRACTOR TR	\$33.00	\$16.50	\$16.50
362360027-3	ZIMMERER JULIE	34164 HARROW HILL RD	\$28.00	\$14.00	\$14.00
362370013-1	DAVIS ROBERT L	24500 WOODSHED WAY	\$28.00	\$14.00	\$14.00
362382021-5	BROOKS ISHEA A	34002 HARVEST WAY	\$33.00	\$16.50	\$30.50
362382026-0	HARDIN AARON	33960 HARVEST WAY	\$28.00	\$14.00	\$14.00
362382031-4	STARK RAQUEL	33990 HARVEST WAY	\$28.00	\$14.00	\$14.00
362383010-8	PENNINGTON CHRISTOPHER	34033 HARVEST WAY	\$28.00	\$14.00	\$14.00

APN	OWNER NAME	SITUS ADDRESS	2017 LEVY AMOUNT	DELINQUENCY ⁽¹⁾	
				12/2016 INSTALLMENT	FY 2013/14 TO 12/2016 TOTAL OUTSTANDING
362391004-8	GRILLI GLORIA	34554 THE FARM RD	\$28.00	\$14.00	\$14.00
362391011-4	FERNANDEZ SHAR PATRICIA	34482 THE FARM RD	\$33.00	\$16.50	\$44.50
362392006-3	STAGGS STEVEN BARRY	34190 HARVEST WAY	\$33.00	\$16.50	\$16.50
362401005-9	DUGAN RICHARD	34205 OLIVE GROVE RD	\$28.00	\$14.00	\$14.00
362401028-0	GRIFFEN MONA	34331 OLIVE GROVE RD	\$33.00	\$16.50	\$44.50
362422013-1	SMITH DWAYNE P	24788 SPLIT RAIL RD	\$33.00	\$16.50	\$44.50
362462013-5	BRANDT TERI J	34465 MEADOWVIEW CT	\$33.00	\$16.50	\$16.50
362471003-4	FRENCH RICHARD L	33314 HARVEST WAY	\$28.00	\$14.00	\$14.00
362472001-5	SCHERER LULA M	33375 MILL POND DR	\$28.00	\$14.00	\$14.00
362482015-9	INGLE CRAIG T	33451 CALICO CT	\$33.00	\$16.50	\$100.50
362482037-9	PIRAINO DENA M	24844 CORNSTALK RD	\$28.00	\$14.00	\$14.00
362486001-8	MANOS TOM	24759 CORNSTALK RD	\$33.00	\$16.50	\$72.50
362487005-5	DENISON HARRY C	33609 HARVEST WAY	\$28.00	\$14.00	\$14.00
362502005-1	WILLIAMS ANITA MARCIEL	33362 HIDDEN HOLLOW DR	\$28.00	\$14.00	\$14.00
362502026-0	OLDFIELD DAVID C	NO SITUS ADDRESS ON FILE	\$28.00	\$14.00	\$14.00
362514004-7	ROUPE STEVEN R	35188 PORTOLA PL	\$28.00	\$14.00	\$14.00
362531018-3	CORWIN RICHARD DEWEY	24114 PLATA CT	\$28.00	\$14.00	\$56.00
362532007-6	CORNELIUS LAMONTE	35454 ORO CT	\$28.00	\$14.00	\$14.00
362533029-9	ROSS MATTHEW	24077 BRILLANTE DR	\$28.00	\$14.00	\$14.00
362550063-2	CRUZ RUTH M	24270 ROSITA DR	\$33.00	\$16.50	\$30.50
362561015-3	PHAM UYEN T	35889 COUNTRY PARK DR	\$28.00	\$14.00	\$14.00
362561041-6	GREENE TRAVIS	35817 COUNTRY PARK DR	\$28.00	\$14.00	\$14.00
362570004-1	YOO JERRY K	35761 ROSEDOWN LN	\$28.00	\$14.00	\$14.00
362582020-2	HUTCHINS RUTH S	24869 RIVER OAK CT	\$33.00	\$16.50	\$44.50
362590004-3	GARCIA FRANK	35443 MEADOW PARK CIR	\$28.00	\$14.00	\$14.00
362600036-2	HARB ABDULATIF G	24827 KENTMAN CT	\$28.00	\$14.00	\$14.00
362611038-8	THAMES KATHRYN E	35930 COVINGTON DR	\$33.00	\$16.50	\$100.50
362661014-1	SWANSON DONALD E	24948 BUTTERCHURN RD	\$28.00	\$14.00	\$14.00
362663011-4	AVERY CHARLES	33916 APPLECARD CT	\$28.00	\$14.00	\$14.00
362680003-0	NAJIM PETER	35967 COUNTRY PARK DR	\$33.00	\$16.50	\$16.50
362720048-4	BEAZER HOMES HOLDINGS CORP	NO SITUS ADDRESS ON FILE	\$28.00	\$14.00	\$14.00
362722017-2	BEAZER HOMES HOLDINGS CORP	NO SITUS ADDRESS ON FILE	\$28.00	\$14.00	\$14.00
362730001-2	WILDOMAR SPRINGS	35712 CAPITOLA CT	\$28.00	\$14.00	\$14.00
365051004-8	ROSTAI MASOOD	32346 MISSION TR	\$33.00	\$16.50	\$86.50
365051016-9	MONTES SANDRA J	32351 WILDOMAR RD	\$28.00	\$14.00	\$14.00
365051017-0	SHANE DAVID	32357 WILDOMAR RD	\$33.00	\$16.50	\$100.50
365061008-3	LEMUS ISRAEL	20871 SYLVESTER RD	\$28.00	\$14.00	\$14.00
365061028-1	RANDOLPH KEVIN K	32430 MISSION TR	\$33.00	\$16.50	\$16.50
365061029-2	RANDOLPH KEVIN K	NO SITUS ADDRESS ON FILE	\$33.00	\$16.50	\$16.50
365061032-4	PABON MOISES	20985 SYLVESTER RD	\$28.00	\$14.00	\$14.00

APN	OWNER NAME	SITUS ADDRESS	2017 LEVY AMOUNT	DELINQUENCY ⁽¹⁾	
				12/2016 INSTALLMENT	FY 2013/14 TO 12/2016 TOTAL OUTSTANDING
365061034-6	RANDOLPH KEVIN K	32444 MISSION TR	\$33.00	\$16.50	\$16.50
365071008-4	HARDING ROLLAND	32250 LAKEVIEW TERRACE	\$28.00	\$14.00	\$14.00
365071009-5	HARDING ROLLAND	32240 LAKEVIEW TERRACE	\$28.00	\$14.00	\$14.00
365072006-5	PINEDA CECILIO	32385 MESA DR	\$28.00	\$14.00	\$14.00
365081009-6	PIKE KASEY	32391 MESA DR	\$28.00	\$14.00	\$14.00
365082010-9	COLIN ADRIAN PLATA	32521 MESA DR	\$28.00	\$14.00	\$70.00
365091016-3	OHAGAN GREGORY	32518 WILDOMAR RD	\$33.00	\$16.50	\$44.50
365092001-2	PORRAS JORGE M	32473 WILDOMAR RD	\$28.00	\$14.00	\$14.00
365092018-8	GOMEZ LIMON REGINO	32504 CRESCENT AVE	\$28.00	\$14.00	\$14.00
365092030-8	THORNTON GARA J	32510 CRESCENT AVE	\$33.00	\$16.50	\$72.50
365092031-9	ASAY RAYMOND S	32506 CRESCENT AVE	\$28.00	\$14.00	\$14.00
365092033-1	THORNTON GARA J	NO SITUS ADDRESS ON FILE	\$33.00	\$16.50	\$16.50
365102004-5	ROCHA ALFREDO S	32565 WILDOMAR RD	\$33.00	\$16.50	\$44.50
365103006-0	FRABASILIO MICHEAL	32569 CRESCENT AVE	\$28.00	\$14.00	\$14.00
365111002-1	JACOBS VIOLET	NO SITUS ADDRESS ON FILE	\$28.00	\$14.00	\$42.00
365111016-4	FOGEL DONALD	32654 MISSION TR	\$33.00	\$16.50	\$86.50
365112001-3	GRANT CHARLES F	21061 SEDCO BLV	\$33.00	\$16.50	\$44.50
365112012-3	RIEFFEL COLE ANDREW	32752 CRESCENT AVE	\$33.00	\$16.50	\$16.50
365112025-5	DE LEON GERSON	32653 WILDOMAR RD	\$33.00	\$16.50	\$16.50
365113001-6	DEGHETTO CHARLES	21107 SEDCO BLV	\$28.00	\$14.00	\$14.00
365113019-3	MORENO SHIRLEY JEAN	32695 LAKEVIEW TERRACE	\$33.00	\$16.50	\$100.50
365113029-2	LORENZO ALFONSO	21143 SEDCO BLV	\$28.00	\$14.00	\$14.00
365121004-4	SWANCUTT JOY	32683 MESA DR	\$33.00	\$16.50	\$44.50
365122008-1	WINSTON CARL L	32732 MESA DR	\$28.00	\$14.00	\$14.00
365123003-9	BENNETT JOSEPH A	NO SITUS ADDRESS ON FILE	\$33.00	\$16.50	\$58.50
365123007-3	RUSH LAURIE	32790 LAKEVIEW TER	\$33.00	\$16.50	\$30.50
365131007-8	WOODY	32840 MISSION TR	\$28.00	\$14.00	\$14.00
365131008-9	HELTON TROY	32790 MISSION TR	\$33.00	\$16.50	\$72.50
365131014-4	BRINKMANN HEINRICH	32865 CRESCENT AVE	\$33.00	\$16.50	\$58.50
365132035-6	FOSS MICHAEL G	32990 CRESCENT AVE	\$33.00	\$16.50	\$72.50
365132040-0	CASTER CASEY ROBBIN	32580 CRESCENT AVE	\$33.00	\$16.50	\$44.50
365141003-5	FERREE PATRICK WILLIAM	32831 VALLEYVIEW AVE	\$33.00	\$16.50	\$30.50
365141041-9	RAMIREZ JOSE G	32926 WILDOMAR RD	\$33.00	\$16.50	\$72.50
365142017-1	ESQUIVEL FRANCISCO	32845 LAKEVIEW TER	\$33.00	\$16.50	\$100.50
365142032-4	ECKERT WILLIAM D	32917 MOUNTAINVIEW AVE	\$28.00	\$14.00	\$14.00
365142035-7	CATY RICHARD M	32874 VALLEY VIEW	\$33.00	\$16.50	\$72.50
365143008-6	WEBER JESSE EUGENE	21280 OLIVE ST	\$33.00	\$16.50	\$16.50
365143014-1	RAPOSA THERESA L	32933 LAKEVIEW TER	\$33.00	\$16.50	\$44.50
365143015-2	PASTOR DAVID	32941 LAKEVIEW TER	\$33.00	\$16.50	\$72.50
365143017-4	DWYER DANNY M	32947 LAKEVIEW TER	\$28.00	\$14.00	\$14.00

APN	OWNER NAME	SITUS ADDRESS	2017 LEVY AMOUNT	DELINQUENCY ⁽¹⁾	
				12/2016 INSTALLMENT	FY 2013/14 TO 12/2016 TOTAL OUTSTANDING
365151005-8	COVARRUBIAS HILDA	32861 MESA DR	\$33.00	\$16.50	\$58.50
365153018-6	JTW PROP INC	32940 LAKEVIEW TER	\$28.00	\$14.00	\$14.00
365161001-5	SEDCOHILLS CONGREGATION JEHOVAH WITNESS INC	32912 MESA DR	\$28.00	\$14.00	\$14.00
365161004-8	GIBSON SHAWUN A	NO SITUS ADDRESS ON FILE	\$28.00	\$14.00	\$42.00
365161007-1	SEDCOHILLS CONGREGATION JEHOVAH WITNESS INC	NO SITUS ADDRESS ON FILE	\$28.00	\$14.00	\$14.00
365161008-2	SEDCOHILLS CONGREGATION JEHOVAH WITNESS INC	NO SITUS ADDRESS ON FILE	\$28.00	\$14.00	\$14.00
365161009-3	TOMILOWITZ JULIE	NO SITUS ADDRESS ON FILE	\$28.00	\$14.00	\$14.00
365161010-3	GIBSON SHAWUN A	NO SITUS ADDRESS ON FILE	\$28.00	\$14.00	\$42.00
365170049-7	ALDERETE ROBERT A	21385 LOQUAT ST	\$28.00	\$14.00	\$14.00
365180015-7	BOLO LORI ALLISON L	NO SITUS ADDRESS ON FILE	\$28.00	\$14.00	\$14.00
365210040-1	REO PROP INC	NO SITUS ADDRESS ON FILE	\$33.00	\$16.50	\$100.50
365210047-8	HOBBS JAMES	NO SITUS ADDRESS ON FILE	\$33.00	\$16.50	\$44.50
365220002-8	ARAGON LYDIA	NO SITUS ADDRESS ON FILE	\$33.00	\$16.50	\$100.50
365250040-5	CLOUD BURST 50040 TRUST	NO SITUS ADDRESS ON FILE	\$33.00	\$16.50	\$72.50
365250046-1	LOMELI MAIRA	23800 CLOUDBURST	\$33.00	\$16.50	\$44.50
365250055-9	RAY NATHAN MICHAEL	23875 CRAB HOLLOW CIR	\$28.00	\$14.00	\$70.00
365270052-8	STROM J SCOTT	NO SITUS ADDRESS ON FILE	\$33.00	\$16.50	\$30.50
365270058-4	DURBAN DENNIS	NO SITUS ADDRESS ON FILE	\$28.00	\$14.00	\$14.00
365270082-5	CHRISTIANA TRUST	NO SITUS ADDRESS ON FILE	\$33.00	\$16.50	\$100.50
365270083-6	CHRISTIANA TRUST	21608 SEDCO HEIGHTS DR	\$28.00	\$14.00	\$14.00
365270084-7	CHILDERS BRIAN K	NO SITUS ADDRESS ON FILE	\$33.00	\$16.50	\$44.50
366021001-9	ZAVALA MARIO F	33010 MISSION TRL	\$33.00	\$16.50	\$30.50
366022006-7	HENDRIX LYNNE	21263 OLIVE ST	\$28.00	\$14.00	\$14.00
366041003-3	MARRON FRANK	33037 MOUNTAIN VIEW AVE	\$33.00	\$16.50	\$44.50
366041006-6	BERG E G	33067 MOUNTAIN VIEW AVE	\$33.00	\$16.50	\$44.50
366041007-7	BERG E G	NO SITUS ADDRESS ON FILE	\$33.00	\$16.50	\$44.50
366041010-9	CHARBONNEAU NORMAN C	NO SITUS ADDRESS ON FILE	\$28.00	\$14.00	\$14.00
366041014-3	WHALEN BERDELL M	NO SITUS ADDRESS ON FILE	\$28.00	\$14.00	\$14.00
366041015-4	WHALEN BERDELL M	33058 MOUNTAIN VIEW AVE	\$28.00	\$14.00	\$14.00
366041019-8	BENNETT WALTER H	21315 OLIVE ST	\$28.00	\$14.00	\$14.00
366041035-2	SECRETARY HOUSING & URBAN DEV WASH D C	21489 OLIVE ST	\$28.00	\$14.00	\$14.00
366050015-2	LEHR DEANNA LYNN	33212 HONEY DEW LN	\$33.00	\$16.50	\$72.50
366060023-0	RUIZ SALVADOR	21430 APRICOT LN	\$28.00	\$14.00	\$42.00
366070001-1	WYSE INV	21270 LEMON ST	\$33.00	\$16.50	\$72.50
366083004-4	TARDIF HELEN M	33056 ALMOND ST	\$33.00	\$16.50	\$86.50
366091028-1	CHRISTENSEN JEFF R	NO SITUS ADDRESS ON FILE	\$33.00	\$16.50	\$30.50
366102002-0	RVE SR DYNASTY 1	33290 LOQUAT ST	\$28.00	\$14.00	\$14.00
366102004-2	BROWN BONNIE MARIE	33330 LOQUAT ST	\$28.00	\$14.00	\$14.00
366102009-7	CHRISTENSEN JEFF R	33270 LOQUAT ST	\$33.00	\$16.50	\$30.50
366111011-6	CHEEK MARY L FAMILY LIV TRUST	33436 ORCHARD ST	\$33.00	\$16.50	\$16.50

APN	OWNER NAME	SITUS ADDRESS	2017 LEVY AMOUNT	DELINQUENCY ⁽¹⁾	
				12/2016 INSTALLMENT	FY 2013/14 TO 12/2016 TOTAL OUTSTANDING
366112009-8	GUERRERO ANTONIO	NO SITUS ADDRESS ON FILE	\$33.00	\$16.50	\$44.50
366112016-4	UNCAPHER ROBIN H	33439 ALMOND ST	\$28.00	\$14.00	\$70.00
366120007-1	MADERA ELISIO	NO SITUS ADDRESS ON FILE	\$28.00	\$14.00	\$14.00
366120008-2	MADERA ELISIO	21756 VICTORIAN LN	\$28.00	\$14.00	\$14.00
366120016-9	JACKSON JOSEPH GENE	33065 SHERI LN	\$28.00	\$14.00	\$42.00
366120037-8	MADERA ELISIO	21752 VICTORIAN LN	\$28.00	\$14.00	\$14.00
366120046-6	WESALA ARTHUR	NO SITUS ADDRESS ON FILE	\$33.00	\$16.50	\$100.50
366130011-5	WHITCOMB ERWIN M	21293 LEMON ST	\$28.00	\$14.00	\$42.00
366130012-6	NICASSO VICTOR R	21299 LEMON ST	\$28.00	\$14.00	\$14.00
366130032-4	GUTIERREZ ANTONIO	NO SITUS ADDRESS ON FILE	\$33.00	\$16.50	\$30.50
366130038-0	YOUNGER DELORES J	33520 MISSION TR	\$33.00	\$16.50	\$44.50
366130039-1	YOUNGER DENNIS D	33600 MISSION TR	\$33.00	\$16.50	\$30.50
366130040-1	YOUNGER DENNIS D	NO SITUS ADDRESS ON FILE	\$33.00	\$16.50	\$30.50
366130042-3	BARTHOLOMEW JASON M	NO SITUS ADDRESS ON FILE	\$33.00	\$16.50	\$100.50
366130044-5	CROWN CAPITAL FUNDING	NO SITUS ADDRESS ON FILE	\$33.00	\$16.50	\$100.50
366150013-9	SALDANA NEMIAS	21331 WAITE ST	\$28.00	\$14.00	\$14.00
366150034-8	LEONARD DEBRA LOUISE	NO SITUS ADDRESS ON FILE	\$28.00	\$14.00	\$42.00
366150037-1	LEONARD DEBRA L	NO SITUS ADDRESS ON FILE	\$33.00	\$16.50	\$44.50
366160017-4	CAMARILLO CESAR S	NO SITUS ADDRESS ON FILE	\$28.00	\$14.00	\$14.00
366160042-6	BUFORD ANTON	33960 CHRISTOPHER LN	\$33.00	\$16.50	\$100.50
366160045-9	REYNO PACIFICO	33855 CHRISTOPHER LN	\$28.00	\$14.00	\$14.00
366160053-6	SANDOVAL RAFAEL	33867 CHRISTOPHER LN	\$33.00	\$16.50	\$58.50
366160063-5	SMITH STANLEY B	33891 CHRISTOPHER LN	\$33.00	\$16.50	\$44.50
366181008-1	LILES LYLE L	33847 ALMOND ST	\$33.00	\$16.50	\$16.50
366182001-7	MURRIETA MORTGAGE INC	21517 WAITE ST	\$28.00	\$14.00	\$14.00
366182002-8	MURRIETA MORTGAGE INC	21521 WAITE ST	\$28.00	\$14.00	\$14.00
366182017-2	LOPEZ ERVIN	21591 WAITE ST	\$28.00	\$14.00	\$14.00
366182020-4	LOMELI JUAN	21579 WAITE ST	\$33.00	\$16.50	\$44.50
366182026-0	LOMELI JUAN	21631 WAITE ST	\$28.00	\$14.00	\$14.00
366182039-2	ZELLER CAROLINE	33861 LINDA VISTA LN	\$33.00	\$16.50	\$100.50
366182045-7	NATHAN MHEG	33796 LINDA VISTA LN	\$28.00	\$14.00	\$14.00
366182057-8	WOODY	NO SITUS ADDRESS ON FILE	\$28.00	\$14.00	\$70.00
366190007-8	FORE DOUGLAS J	33555 ORANGE ST	\$28.00	\$14.00	\$42.00
366190010-0	DELATORRE ISMAEL	33571 ORANGE ST	\$33.00	\$16.50	\$100.50
366190017-7	NOYOLA CIRIACO	33619 ORANGE ST	\$28.00	\$14.00	\$14.00
366190035-3	SPRAY MARY	21770 DOROTHY LN	\$28.00	\$14.00	\$14.00
366190041-8	ROBLEDO RICARDO	21903 LEMON ST	\$33.00	\$16.50	\$16.50
366190047-4	BOHANNON JAMES KELLY	33599 ORANGE ST	\$33.00	\$16.50	\$100.50
366190050-6	CHO SOOK JA	NO SITUS ADDRESS ON FILE	\$33.00	\$16.50	\$72.50
366190053-9	U S BANK NATL ASSN	NO SITUS ADDRESS ON FILE	\$33.00	\$16.50	\$100.50

APN	OWNER NAME	SITUS ADDRESS	2017 LEVY AMOUNT	DELINQUENCY ⁽¹⁾	
				12/2016 INSTALLMENT	FY 2013/14 TO 12/2016 TOTAL OUTSTANDING
366190054-0	WATTS JESSICA	33635 ORANGE ST	\$28.00	\$14.00	\$14.00
366200029-8	POOLER MACKLIN	21785 HAGER LN	\$28.00	\$14.00	\$56.00
366200038-6	BAUTISTA DAVID TINAHUI	33649 ORANGE ST	\$28.00	\$14.00	\$70.00
366210008-0	FERNANDEZ MANNY DEAN	21646 BUNDY CANYON RD	\$33.00	\$16.50	\$44.50
366210031-0	HITCHCOCK CHARLES M	NO SITUS ADDRESS ON FILE	\$33.00	\$16.50	\$100.50
366210048-6	RAMOS HECTOR	NO SITUS ADDRESS ON FILE	\$33.00	\$16.50	\$16.50
366210051-8	ZUPPARDO JAY ZACHARY	33915 ALMOND ST	\$28.00	\$14.00	\$14.00
366230018-1	DUCHSCHERER JOE D	22337 LEMON ST	\$28.00	\$14.00	\$14.00
366240004-9	HERRERA CARMEN	22747 LOST RD	\$28.00	\$14.00	\$14.00
366240084-1	HERNANDEZ OMAR GUZMAN	33375 GAFFORD RD	\$28.00	\$14.00	\$14.00
366250001-7	HERRERA CARMEN	NO SITUS ADDRESS ON FILE	\$28.00	\$14.00	\$14.00
366260001-8	ALVAREZ JOSE	33508 ORANGE ST	\$28.00	\$14.00	\$14.00
366260003-0	PHAYSOUPHANH BETTY	33530 ORANGE ST	\$33.00	\$16.50	\$100.50
366260020-5	FEDERAL HOME LOAN MORTGAGE CORP	NO SITUS ADDRESS ON FILE	\$33.00	\$16.50	\$100.50
366260024-9	PARK WILLIAM C	NO SITUS ADDRESS ON FILE	\$33.00	\$16.50	\$100.50
366260030-4	WILLIAMSON ANDREW	22083 LEMON ST	\$28.00	\$14.00	\$14.00
366260037-1	FEDERAL NATL MORTGAGE ASSN	33560 ORANGE ST	\$28.00	\$14.00	\$14.00
366270015-2	SARAC GROUP	22089 VALLEY TER	\$28.00	\$14.00	\$14.00
366270029-5	JUBALA MANUEL G	NO SITUS ADDRESS ON FILE	\$33.00	\$16.50	\$44.50
366280008-7	WATKINS LINDA	33803 PARADISE LN	\$33.00	\$16.50	\$100.50
366300001-1	MILLS SAMANTHA	NO SITUS ADDRESS ON FILE	\$33.00	\$16.50	\$72.50
366310027-6	HUNTER NATHAN V	NO SITUS ADDRESS ON FILE	\$33.00	\$16.50	\$16.50
366310028-7	HUNTER NATHAN V	NO SITUS ADDRESS ON FILE	\$33.00	\$16.50	\$16.50
366310029-8	HUNTER NATHAN V	NO SITUS ADDRESS ON FILE	\$33.00	\$16.50	\$16.50
366310030-8	HUNTER NATHAN V	NO SITUS ADDRESS ON FILE	\$33.00	\$16.50	\$16.50
366310031-9	HUNTER NATHAN V	NO SITUS ADDRESS ON FILE	\$33.00	\$16.50	\$16.50
366310032-0	HUNTER NATHAN V	NO SITUS ADDRESS ON FILE	\$33.00	\$16.50	\$16.50
366310033-1	HUNTER NATHAN V	NO SITUS ADDRESS ON FILE	\$33.00	\$16.50	\$16.50
366320012-3	KATZ WILLIAM F	NO SITUS ADDRESS ON FILE	\$28.00	\$14.00	\$14.00
366330001-4	VALENZUELA RAMON HERNANDEZ	21380 WAITE ST	\$33.00	\$16.50	\$58.50
366341008-5	JARVIS STEPHANIE D	21996 VICTORIAN LN	\$33.00	\$16.50	\$16.50
366351004-2	KNIGHT HILDA F	22146 WOODCREEK LN	\$33.00	\$16.50	\$100.50
366351017-4	TAYLOR ANNA I	33180 WINDTREE AVE	\$28.00	\$14.00	\$14.00
366353011-4	ROE CLAYTON	33163 WILLOW TREE LN	\$28.00	\$14.00	\$14.00
366373010-5	JOHNSON WESTON G	22141 WINDTREE AVE	\$33.00	\$16.50	\$30.50
366390008-7	DOBSON LESLIE M	21880 SILVER RUN CIR	\$33.00	\$16.50	\$86.50
366390028-5	CRUME GEORGE	33940 ANGELS LN	\$33.00	\$16.50	\$16.50
366402002-7	MCCULLIN ALFRED	33642 CHERRY ST	\$28.00	\$14.00	\$14.00
366411010-2	COY JEANNIE	33953 BARRENGO DR	\$28.00	\$14.00	\$14.00
366421005-9	RIOS CORNELIO C	33539 TAMERRON WAY	\$28.00	\$14.00	\$14.00

APN	OWNER NAME	SITUS ADDRESS	2017 LEVY AMOUNT	DELINQUENCY ⁽¹⁾	
				12/2016 INSTALLMENT	FY 2013/14 TO 12/2016 TOTAL OUTSTANDING
366423041-7	MOREJON ELIDIA	33538 GREAT FALLS RD	\$33.00	\$16.50	\$58.50
366434003-7	TAYLOR MATTHEW	33717 BRECKENRIDGE TR	\$33.00	\$16.50	\$100.50
366434005-9	HENSHAW REUBEN	33737 BRECKENRIDGE TR	\$28.00	\$14.00	\$14.00
366442018-6	LING TOM ALAN YUK	22498 MCCORMICK CT	\$28.00	\$14.00	\$14.00
366454036-9	WILLIAMS ANGELA THERESA	33580 VIEW CREST DR	\$28.00	\$14.00	\$14.00
366454043-5	MENDELSSOHN TIMOTHY MATTHEW	33634 VIEW CREST DR	\$33.00	\$16.50	\$100.50
366473004-9	SOCALIF	22385 SPUR BROOK DR	\$28.00	\$14.00	\$14.00
366480056-8	SGA INC	NO SITUS ADDRESS ON FILE	\$33.00	\$16.50	\$44.50
366480057-9	SGA INC	NO SITUS ADDRESS ON FILE	\$33.00	\$16.50	\$100.50
366480058-0	SANDOVAL JAVIER	NO SITUS ADDRESS ON FILE	\$33.00	\$16.50	\$44.50
366491003-4	PENGSON RAFAEL A	22181 COUNTRY HILLS DR	\$28.00	\$14.00	\$14.00
366492011-4	THPI ACQUISITION HOLDINGS	22228 BLONDON CT	\$28.00	\$14.00	\$14.00
366493003-0	NEUFELD DEWAYNE	33425 CITRUS GROVE LN	\$28.00	\$14.00	\$14.00
366493011-7	MELGAR IVAN	22178 COUNTRY HILLS DR	\$28.00	\$14.00	\$14.00
367040027-9	SUNRISE EQUITY GROUP	NO SITUS ADDRESS ON FILE	\$33.00	\$16.50	\$44.50
367040029-1	BOYD MICHAEL J	34235 ORANGE ST	\$33.00	\$16.50	\$100.50
367050036-8	PERRY DALE G	NO SITUS ADDRESS ON FILE	\$28.00	\$14.00	\$14.00
367050047-8	HUYTER MICHAEL P	34341 ORCHARD ST	\$28.00	\$14.00	\$14.00
367050053-3	REYNOLDS JEROME N	34361 SUNRISE DR	\$28.00	\$14.00	\$14.00
367070019-5	MOLINA HECTOR	21805 RAYNOR LN	\$28.00	\$14.00	\$14.00
367070048-1	ADAMS GARY L	34450 BOO BOO LN	\$33.00	\$16.50	\$44.50
367080033-8	DAVIS DONALD H	34660 ALMOND ST	\$33.00	\$16.50	\$100.50
367090005-4	SMITH TERRY L	21969 WALNUT ST	\$28.00	\$14.00	\$14.00
367090010-8	PADILLA DANTE AGUSTIN	34571 ORANGE ST	\$33.00	\$16.50	\$44.50
367090029-6	TUCCIARONE MICHAEL	NO SITUS ADDRESS ON FILE	\$33.00	\$16.50	\$30.50
367090035-1	REINHART GARY A	NO SITUS ADDRESS ON FILE	\$28.00	\$14.00	\$14.00
367090036-2	REINHART GARY A	21925 WALNUT ST	\$28.00	\$14.00	\$14.00
367090037-3	REINHART GARY A	NO SITUS ADDRESS ON FILE	\$28.00	\$14.00	\$14.00
367090038-4	REINHART GARY A	NO SITUS ADDRESS ON FILE	\$28.00	\$14.00	\$14.00
367100013-1	HOGAN JOHN	22206 CANYON DR	\$28.00	\$14.00	\$14.00
367100014-2	WALLACE MIKE L	22210 CANYON DR	\$33.00	\$16.50	\$100.50
367100030-6	GTE CALIF	NO SITUS ADDRESS ON FILE	\$28.00	\$14.00	\$70.00
367122020-5	ANTHONY TERESA JOY	34289 HIDDEN GLEN CIR	\$28.00	\$14.00	\$14.00
367140010-2	BAZIW ERICK	34400 MONTE VISTA DR	\$28.00	\$14.00	\$14.00
367140012-4	BAZIW ERICK	NO SITUS ADDRESS ON FILE	\$28.00	\$14.00	\$14.00
367150016-9	MARRON FRANK	22187 WALNUT ST	\$33.00	\$16.50	\$72.50
367160021-4	GROOM DONNA	34548 CHERRY ST	\$33.00	\$16.50	\$16.50
367160033-5	POLLARD PAMELA A	34610 CHERRY ST	\$28.00	\$14.00	\$14.00
367160034-6	CLABAUGH BILLY	NO SITUS ADDRESS ON FILE	\$28.00	\$14.00	\$14.00
367160053-3	SMITH MICHAEL S	34733 WHITE ST	\$33.00	\$16.50	\$30.50

APN	OWNER NAME	SITUS ADDRESS	2017 LEVY AMOUNT	DELINQUENCY ⁽¹⁾	
				12/2016 INSTALLMENT	FY 2013/14 TO 12/2016 TOTAL OUTSTANDING
367180044-7	KOLSY USA INC	NO SITUS ADDRESS ON FILE	\$33.00	\$16.50	\$72.50
367180045-8	KOLSY USA INC	NO SITUS ADDRESS ON FILE	\$33.00	\$16.50	\$44.50
367181013-2	J K BAILEY & ASSOC	34859 FREDERICK ST 13	\$28.00	\$14.00	\$14.00
367181014-3	J K BAILEY & ASSOC	34859 FREDERICK ST 114	\$28.00	\$14.00	\$14.00
367220024-2	MERCADO SARA RAMIREZ	34995 WHITE ST	\$28.00	\$14.00	\$14.00
367220034-1	CEJA BERNARDO	34850 CHERRY ST	\$28.00	\$14.00	\$14.00
367240007-9	TOLLESON PHYLLIS K	34895 CAMERON LN	\$33.00	\$16.50	\$16.50
367240024-4	BATSON RONALD P	34995 CHERRY ST	\$28.00	\$14.00	\$14.00
367270026-9	ANBAR NORMAN AL	24700 OAK CIRCLE DR	\$33.00	\$16.50	\$100.50
367280030-3	VUONG HOA V	NO SITUS ADDRESS ON FILE	\$28.00	\$14.00	\$14.00
367280031-4	VUONG HOA V	NO SITUS ADDRESS ON FILE	\$28.00	\$14.00	\$14.00
367290008-5	FLORES MARY	34630 FREDRICK ST	\$33.00	\$16.50	\$100.50
367290010-6	FLORES MARY	NO SITUS ADDRESS ON FILE	\$33.00	\$16.50	\$100.50
367300023-8	LAPRAIRIE FERN A	NO SITUS ADDRESS ON FILE	\$28.00	\$14.00	\$42.00
367340001-2	P & M INV	21601 CANYON DR 15	\$33.00	\$16.50	\$30.50
367360008-1	DOLAN AMEE MAIDEN	34416 DEAN LN	\$33.00	\$16.50	\$16.50
367360029-0	AMBRIZ MOISES M	34429 CHERRY ST	\$33.00	\$16.50	\$100.50
367381001-9	PESICKA R W	34671 ORCHARD ST	\$28.00	\$14.00	\$14.00
367402002-4	PEREZ HILDA	34758 HICKORY LN	\$33.00	\$16.50	\$30.50
367402009-1	PETERSON ELDEN	34655 ALMOND ST	\$28.00	\$14.00	\$14.00
367420001-9	MURANAKA KIMIKO	22268 FALCON CREST CIR	\$28.00	\$14.00	\$14.00
367420045-9	CHAFIN AUDREY C	22368 WALNUT ST	\$28.00	\$14.00	\$14.00
367420047-1	CLARK DELOS C	NO SITUS ADDRESS ON FILE	\$33.00	\$16.50	\$72.50
367431009-1	LYONS KEVIN	34043 AUTUMN SAGE CT	\$28.00	\$14.00	\$14.00
367450001-2	SHERMAN JONNY J	22810 WINDWOOD LN	\$28.00	\$14.00	\$14.00
367491009-7	CICCARELLI THOMAS J	34146 DOROF CT	\$28.00	\$14.00	\$14.00
368030028-6	KISNER KIM	32490 BRYANT ST	\$33.00	\$16.50	\$16.50
368030033-0	CLEARY SANDRA SUE	NO SITUS ADDRESS ON FILE	\$28.00	\$14.00	\$14.00
368030037-4	JORDON RICH	20410 PALOMAR ST	\$33.00	\$16.50	\$100.50
368070018-1	LOPAZ ROBERT M	21050 UNION ST	\$33.00	\$16.50	\$16.50
368080052-2	FRANZ LINDA D	21045 PALOMAR ST	\$28.00	\$14.00	\$14.00
368091014-2	VELASCO MARCO	32565 GRUWELL ST	\$28.00	\$14.00	\$14.00
368091025-2	SARWAR SALEH M	NO SITUS ADDRESS ON FILE	\$33.00	\$16.50	\$100.50
368092017-8	SECRETARY HOUSING & URBAN DEV OF WASH D C	21303 MAPLE ST	\$28.00	\$14.00	\$14.00
368100010-5	EVANS ROBERT P	32895 HAVEN WAY	\$33.00	\$16.50	\$30.50
368100016-1	BRIANNE DESIRAE	20800 GRAND AVE	\$33.00	\$16.50	\$30.50
368100040-2	JOHNSON WESTON G	20748 GRAND AVE	\$33.00	\$16.50	\$30.50
368100046-8	EVANS GRACE G	20728 GRAND AVE	\$33.00	\$16.50	\$30.50
368100080-8	CHAMBLIN CECELIA	20632 KASABA CT	\$28.00	\$14.00	\$14.00
368120006-4	APIAFI JOHN K	NO SITUS ADDRESS ON FILE	\$33.00	\$16.50	\$72.50

APN	OWNER NAME	SITUS ADDRESS	2017 LEVY AMOUNT	DELINQUENCY ⁽¹⁾	
				12/2016 INSTALLMENT	FY 2013/14 TO 12/2016 TOTAL OUTSTANDING
368140015-4	KERRN TODD JEFFRE	20793 GRAND AVE	\$33.00	\$16.50	\$100.50
368170014-6	BROGUIERE ROBERT P	32195 JOSHUA DR	\$33.00	\$16.50	\$100.50
368200014-8	MERCADO SARA RAMIREZ	NO SITUS ADDRESS ON FILE	\$28.00	\$14.00	\$14.00
368210019-4	SMIT PIETER	20400 GRAND AVE	\$33.00	\$16.50	\$100.50
368230014-1	WELLS CRAIG	32650 VIVIAN DR	\$33.00	\$16.50	\$72.50
368282014-2	TAYLOR KERRY M	20618 UNION ST	\$28.00	\$14.00	\$14.00
368320005-1	STEVENS SUSAN	20995 LAGUNA RD	\$28.00	\$14.00	\$14.00
368321014-2	BOGGS PATRICIA	32090 CABERNET PL	\$33.00	\$16.50	\$72.50
370060032-9	SOUTHERN CALIFORNIA EDISON CO	NO SITUS ADDRESS ON FILE	\$28.00	\$14.00	\$70.00
370171004-7	LINDGREN LILLIAN M	32810 ALMOND TREE LN	\$28.00	\$14.00	\$14.00
370171014-6	COWLES CHARLES	32850 CORYDON ST	\$28.00	\$14.00	\$14.00
370210047-6	FEARS ROBERT W	33150 RICHARD ST	\$33.00	\$16.50	\$100.50
370210048-7	FEARS ROBERT	19931 GRAND AVE	\$33.00	\$16.50	\$100.50
370220004-8	ROBERTS MARY H	20135 GRAND AVE	\$28.00	\$14.00	\$14.00
370220032-3	JACKSON TERI	33040 ROBERT ST	\$28.00	\$14.00	\$14.00
370220037-8	FERNANDEZ MANNY	33142 ROBERT ST	\$28.00	\$14.00	\$14.00
370230021-4	LUCERO LAURANCE J	20301 GRAND AVE	\$28.00	\$14.00	\$14.00
370230043-4	ELLIS LISA	33141 BRYANT ST	\$33.00	\$16.50	\$30.50
370240014-9	CORIA ALFREDO	20369 GUFFY LN	\$28.00	\$14.00	\$14.00
370240017-2	CLINTON RONALD E	20393 GUFFY LN	\$33.00	\$16.50	\$30.50
370250029-4	HARRISON LEONARD L	34663 MISSION TR	\$28.00	\$14.00	\$14.00
370250031-5	SUAREZ JUAN	20421 GUFFY LN	\$33.00	\$16.50	\$44.50
370250038-2	BRASINGTON STEVEN L	NO SITUS ADDRESS ON FILE	\$33.00	\$16.50	\$100.50
370270026-3	BROCK IAN J	20306 PALOMAR ST	\$28.00	\$14.00	\$14.00
370320014-6	ESCALONA BERNABE O	20160 PALOMAR ST	\$33.00	\$16.50	\$72.50
370330012-5	BLACKWELL TERRY	32330 HALLIE LN	\$28.00	\$14.00	\$42.00
370330021-3	ISIDRA CORTES	20055 PLESSNER WAY	\$33.00	\$16.50	\$100.50
370330022-4	STOVER GARY L	20045 PLESSNER WAY	\$33.00	\$16.50	\$72.50
370340004-9	VOLLAN KRYSTAL KIMBERLY	20145 MELINDA LN	\$28.00	\$14.00	\$14.00
370340012-6	RUIZ VERONICA L	20180 BRYANT ST	\$33.00	\$16.50	\$72.50
370371003-4	HUTHER SHARON L	32785 BATSON LN	\$33.00	\$16.50	\$72.50
370371007-8	COLE ROBERT A	32871 BATSON LN	\$28.00	\$14.00	\$14.00
370380008-7	MAGRO JAKE	20320 UNION ST	\$33.00	\$16.50	\$44.50
370392009-5	ESCALONA PABLO M	32643 BRYANT ST	\$28.00	\$14.00	\$14.00
370400018-7	HOLT TAYLOR VICKY LYNN	32570 CORYDON RD	\$28.00	\$14.00	\$14.00
370400019-8	RUIZ SUSANA	20045 PALOMAR ST	\$33.00	\$16.50	\$16.50
370400042-8	SMITH STANLEY B	32578 CORYDON ST	\$33.00	\$16.50	\$44.50
370442023-1	RAQUIPISO SALVADOR	20160 HILL SPRING RD	\$33.00	\$16.50	\$30.50
370500017-5	WATTS RENALDA	32725 TRAILWOOD CT	\$28.00	\$14.00	\$14.00
376021002-3	FERNANDEZ MANNY	21365 DUNN ST	\$28.00	\$14.00	\$14.00

APN	OWNER NAME	SITUS ADDRESS	2017 LEVY AMOUNT	DELINQUENCY ⁽¹⁾	
				12/2016 INSTALLMENT	FY 2013/14 TO 12/2016 TOTAL OUTSTANDING
376021008-9	KITCHIN WILLIAM BARTLETT	21433 DUNN ST	\$28.00	\$14.00	\$14.00
376022007-1	WITHERS IDA	21505 DUNN ST	\$33.00	\$16.50	\$72.50
376022008-2	GARCIA JUVENAL	21521 DUNN ST	\$33.00	\$16.50	\$30.50
376022017-0	NOVOSAD STEVEN J	21510 PECAN ST	\$28.00	\$14.00	\$14.00
376022020-2	ESCORZA KARINA	32891 CENTRAL ST	\$33.00	\$16.50	\$100.50
376024002-2	MACIAS HOREB	21341 PECAN ST	\$28.00	\$14.00	\$14.00
376024011-0	WADE RONALD C	21341 GRAND AVE	\$28.00	\$14.00	\$14.00
376031012-3	MARTIN MICHAEL NEAL	21394 DUNN ST	\$28.00	\$14.00	\$14.00
376031013-4	LOFLAND STANLEY	21416 DUNN ST	\$28.00	\$14.00	\$14.00
376032019-3	SOMERVILLE MADELINE	NO SITUS ADDRESS ON FILE	\$33.00	\$16.50	\$100.50
376032020-3	SOMERVILLE MADELINE	32803 CENTRAL ST	\$28.00	\$14.00	\$14.00
376042006-2	RUIZ MARTIN	NO SITUS ADDRESS ON FILE	\$33.00	\$16.50	\$44.50
376042009-5	DEREMO DERK	32645 CENTRAL ST	\$28.00	\$14.00	\$14.00
376043009-8	ORDONEZ ALFREDO J	21400 DARBY ST	\$33.00	\$16.50	\$86.50
376051006-0	HERNANDEZ MARIA ELENA	NO SITUS ADDRESS ON FILE	\$28.00	\$14.00	\$70.00
376054014-6	MEO BYRON A	21430 ILLINOIS ST	\$33.00	\$16.50	\$44.50
376060014-5	HAMARA	NO SITUS ADDRESS ON FILE	\$33.00	\$16.50	\$16.50
376080004-8	LUQUE GUSTAVO	31941 PONYCART TURN	\$28.00	\$14.00	\$14.00
376101004-2	FEDERAL HOME LOAN MORTGAGE CORP	NO SITUS ADDRESS ON FILE	\$33.00	\$16.50	\$100.50
376111006-5	CABRERA OSCAR E	21601 DUNN ST	\$28.00	\$14.00	\$14.00
376111007-6	MILLER DAVID F	21607 DUNN ST	\$28.00	\$14.00	\$14.00
376113004-9	CESSNA JEFFERY A	21575 PECAN ST	\$33.00	\$16.50	\$72.50
376113013-7	CAMBERO GEORGE	21578 GRAND AVE	\$28.00	\$14.00	\$14.00
376113018-2	CASILLAS RAMON	21630 GRAND AVE	\$33.00	\$16.50	\$16.50
376113020-3	FERNANDEZ MANUEL D	21646 GRAND AVE	\$33.00	\$16.50	\$44.50
376114009-7	HUSKEY RAY	21729 PECAN ST	\$28.00	\$14.00	\$70.00
376114016-3	FERNANDEZ SHARON PATRICIA	21688 GRAND AVE	\$28.00	\$14.00	\$14.00
376114017-4	FERNANDEZ SHARON PATRICIA	21696 GRAND AVE	\$28.00	\$14.00	\$14.00
376114020-6	ROMERO GABINO	21722 GRAND AVE	\$33.00	\$16.50	\$100.50
376114022-8	STOWE MARTHA L	21736 GRAND AVE	\$28.00	\$14.00	\$28.00
376114023-9	RAMIREZ JUAN	21742 GRAND AVE	\$33.00	\$16.50	\$72.50
376114024-0	BENNETT RAYMA JEAN	21752 GRAND AVE	\$33.00	\$16.50	\$44.50
376121015-4	TORRES JOSE	21580 DUNN ST	\$33.00	\$16.50	\$58.50
376121016-5	BINGHAM KATHLEEN	NO SITUS ADDRESS ON FILE	\$28.00	\$14.00	\$14.00
376122002-5	AGUILAR DESIREE	21681 DARBY ST	\$28.00	\$14.00	\$14.00
376122007-0	YATES ESTELLA A	21739 DARBY ST	\$28.00	\$14.00	\$14.00
376131010-0	JAMISON VIOLA G	21645 ILLINOIS ST	\$28.00	\$14.00	\$14.00
376132024-6	AYALA BLANCA L	21756 DARBY ST	\$33.00	\$16.50	\$30.50
376150001-1	SCHUYLER MONTRASIER	32360 CENTRAL AVE	\$28.00	\$14.00	\$14.00
376150005-5	MERCADO SARA RAMIREZ	21564 PALOMAR ST	\$28.00	\$14.00	\$14.00

APN	OWNER NAME	SITUS ADDRESS	2017 LEVY AMOUNT	DELINQUENCY ⁽¹⁾	
				12/2016 INSTALLMENT	FY 2013/14 TO 12/2016 TOTAL OUTSTANDING
376150006-6	GENERAL TELEPHONE OF CALIF	NO SITUS ADDRESS ON FILE	\$28.00	\$14.00	\$70.00
376150011-0	MCCANNA DELORES DARLENE ESTATE OF	32425 PENROSE ST	\$33.00	\$16.50	\$16.50
376150014-3	AYALA SAUL	NO SITUS ADDRESS ON FILE	\$28.00	\$14.00	\$14.00
376160001-2	DICKSON GLORIA	32160 CENTRAL AVE	\$33.00	\$16.50	\$100.50
376160023-2	ALFARO MARGARITO	26185 COMO ST	\$33.00	\$16.50	\$16.50
376180002-5	BEARDSLEY DAVID JAMES	22425 BAXTER RD	\$28.00	\$14.00	\$14.00
376201016-2	MORABITO JOSEPH S	35154 UNGA CIR	\$28.00	\$14.00	\$14.00
376202009-9	EQUITY TRUST CO	22731 HUNWUT DR	\$28.00	\$14.00	\$14.00
376202016-5	GREEN VERNELE	22690 CERVERA RD	\$28.00	\$14.00	\$14.00
376212036-4	GUNN KAREY L	35230 GATU CT	\$28.00	\$14.00	\$14.00
376222006-8	CAMPBELL STEVEN LEE	22532 RASPBERRY LN	\$28.00	\$14.00	\$14.00
376232002-5	NELSON FRANK R	35273 GLEN LN	\$33.00	\$16.50	\$100.50
376232017-9	MCDONALD SEAN I	35300 BILLIE ANN RD	\$33.00	\$16.50	\$30.50
376233008-4	IHP PROP WEST	35335 BILLIE ANN RD	\$28.00	\$14.00	\$14.00
376252051-1	MCDERMOTT IACOB	35475 FREDERICK ST	\$28.00	\$14.00	\$14.00
376262005-1	WEISSENMAYER R KATHY	35454 PRAIRIE RD	\$28.00	\$14.00	\$14.00
376263002-1	VAN COTT JON	35492 MARSH LN	\$28.00	\$14.00	\$14.00
376292016-4	STARBUCK THOMAS W	35643 WANKI AVE	\$33.00	\$16.50	\$44.50
376302042-7	SANDEFUR CHRISTINE	22874 SHOWUT AVE	\$28.00	\$14.00	\$14.00
376330018-3	ADAM EVANS	23305 PEGGY LN	\$33.00	\$16.50	\$72.50
376371006-9	JURGES ANGELA C	35672 FREDERICK ST	\$28.00	\$14.00	\$14.00
376372009-5	STOPANI KATHY	35687 LARKSPUR DR	\$28.00	\$14.00	\$14.00
376373011-9	MURPHY JOSEPH JAY	35659 ASTER DR	\$28.00	\$14.00	\$14.00
376374002-4	WERNER PHYLLIS E	35676 ASTER DR	\$28.00	\$14.00	\$14.00
376375001-6	MCKEE JESSE R	23025 TWINFLOWER AVE	\$28.00	\$14.00	\$14.00
376391015-9	NAVARRETE OCTAVIO	23186 TEIL GLEN RD	\$33.00	\$16.50	\$16.50
376392005-3	BOURDAUX STANLEY J	23077 TEIL GLEN RD	\$28.00	\$14.00	\$14.00
376392015-2	DEVINCENZO VINCENT J	23193 TEIL GLEN RD	\$28.00	\$14.00	\$14.00
376410002-5	FAITH BIBLE CHURCH MURRIETA	NO SITUS ADDRESS ON FILE	\$28.00	\$14.00	\$14.00
376410025-6	GOLDEN EAGLE WESTPARK PROMENADE	NO SITUS ADDRESS ON FILE	\$28.00	\$14.00	\$14.00
376431011-8	ROMAN EDWARD	35874 BANYAN RIM DR	\$28.00	\$14.00	\$14.00
376440015-0	AYALA JOSE SAUL	21698 PINK GINGER CT	\$28.00	\$14.00	\$14.00
376492010-6	CURTIS BEVIN RYNESS	23874 DOHENY CIR	\$28.00	\$14.00	\$14.00
376492013-9	BOYD CAROL L	23838 DOHENY CIR	\$33.00	\$16.50	\$72.50
376500005-6	ERDTSIECK ROBERT V	23805 COOK CT	\$28.00	\$14.00	\$14.00
380021007-9	FOXEN WILLIAM M	32720 STARLIGHT ST	\$28.00	\$14.00	\$14.00
380021017-8	HIDDEN CREEK I ESTATES	NO SITUS ADDRESS ON FILE	\$33.00	\$16.50	\$100.50
380021018-9	PERRAULT DARLENE	21825 QUARTZ WAY	\$28.00	\$14.00	\$14.00
380021035-4	HIDDEN CREEK I ESTATES	NO SITUS ADDRESS ON FILE	\$33.00	\$16.50	\$100.50
380022010-4	GONZALEZ TRINIDAD	32933 STARLIGHT ST	\$33.00	\$16.50	\$30.50

APN	OWNER NAME	SITUS ADDRESS	2017 LEVY AMOUNT	DELINQUENCY ⁽¹⁾	
				12/2016 INSTALLMENT	FY 2013/14 TO 12/2016 TOTAL OUTSTANDING
380022018-2	HIDDEN CREEK I ESTATES	NO SITUS ADDRESS ON FILE	\$33.00	\$16.50	\$100.50
380031026-7	HIDDEN CREEK I ESTATES	NO SITUS ADDRESS ON FILE	\$33.00	\$16.50	\$100.50
380032035-8	HIDDEN CREEK I ESTATES	NO SITUS ADDRESS ON FILE	\$33.00	\$16.50	\$100.50
380032036-9	HIDDEN CREEK I ESTATES	32993 CANYON CREST RD	\$33.00	\$16.50	\$100.50
380032037-0	HIDDEN CREEK I ESTATES	NO SITUS ADDRESS ON FILE	\$33.00	\$16.50	\$100.50
380032038-1	HIDDEN CREEK I ESTATES	NO SITUS ADDRESS ON FILE	\$33.00	\$16.50	\$100.50
380060005-8	POYORENA THOMAS J	NO SITUS ADDRESS ON FILE	\$28.00	\$14.00	\$14.00
380092003-5	DAVIS TODD RAY	22929 DELCA LN	\$28.00	\$14.00	\$14.00
380100008-4	WILDOMAR TRES LAGOS LTD PARTNERSHIP	NO SITUS ADDRESS ON FILE	\$33.00	\$16.50	\$44.50
380100009-5	WILDOMAR TRES LAGOS LTD PARTNERSHIP	NO SITUS ADDRESS ON FILE	\$33.00	\$16.50	\$44.50
380100010-5	WILDOMAR TRES LAGOS LTD PARTNERSHIP	NO SITUS ADDRESS ON FILE	\$33.00	\$16.50	\$44.50
380100011-6	WILDOMAR TRES LAGOS LTD PARTNERSHIP	NO SITUS ADDRESS ON FILE	\$33.00	\$16.50	\$44.50
380100012-7	WILDOMAR TRES LAGOS LTD PARTNERSHIP	NO SITUS ADDRESS ON FILE	\$33.00	\$16.50	\$44.50
380120005-3	CHANG LE ZU	NO SITUS ADDRESS ON FILE	\$33.00	\$16.50	\$16.50
380130006-5	GREENBAUM STEVEN	32201 WINDSONG ST	\$28.00	\$14.00	\$14.00
380140004-4	ROBLES FRANK R	NO SITUS ADDRESS ON FILE	\$33.00	\$16.50	\$100.50
380150015-5	CLARK WILLIAM H	NO SITUS ADDRESS ON FILE	\$33.00	\$16.50	\$100.50
380150018-8	EXPRESS BILLING SERVICES INC	32695 CLINTON KEITH RD	\$33.00	\$16.50	\$100.50
380150021-0	SOUTHERN CALIFORNIA EDISON CO	NO SITUS ADDRESS ON FILE	\$28.00	\$14.00	\$70.00
380150022-1	SOUTHERN CALIF EDISON CO	22800 GRAND AVE	\$28.00	\$14.00	\$70.00
380150025-4	CALLAWAY HAROLD R	22675 GRAND AVE	\$28.00	\$14.00	\$14.00
380160003-5	P E HOLDINGS INC	NO SITUS ADDRESS ON FILE	\$28.00	\$14.00	\$14.00
380160004-6	P E HOLDINGS INC	NO SITUS ADDRESS ON FILE	\$28.00	\$14.00	\$14.00
380160005-7	P E HOLDINGS INC	NO SITUS ADDRESS ON FILE	\$28.00	\$14.00	\$14.00
380160006-8	P E HOLDINGS INC	NO SITUS ADDRESS ON FILE	\$28.00	\$14.00	\$14.00
380160007-9	P E HOLDINGS INC	NO SITUS ADDRESS ON FILE	\$28.00	\$14.00	\$14.00
380160008-0	P E HOLDINGS INC	NO SITUS ADDRESS ON FILE	\$28.00	\$14.00	\$14.00
380160009-1	P E HOLDINGS INC	NO SITUS ADDRESS ON FILE	\$28.00	\$14.00	\$14.00
380160012-3	CHAVEZ GERARDO	NO SITUS ADDRESS ON FILE	\$33.00	\$16.50	\$44.50
380170003-6	ROSTAMI HABIB	NO SITUS ADDRESS ON FILE	\$33.00	\$16.50	\$58.50
380170023-4	WEIS ANH	23175 PALOMAR ST	\$28.00	\$14.00	\$14.00
380183010-2	BURGNER DALE A	22992 WING ELM CIR	\$28.00	\$14.00	\$14.00
380210014-9	SE CALIF ASSN OF 7TH DAY ADVENTISTS	23351 PALOMAR ST	\$28.00	\$14.00	\$14.00
380220002-9	FIESTA MURRIETA SPE	NO SITUS ADDRESS ON FILE	\$33.00	\$16.50	\$44.50
380220003-0	CAMELIA COMMUNITIES	NO SITUS ADDRESS ON FILE	\$33.00	\$16.50	\$100.50
380240027-4	STRATA OAK	NO SITUS ADDRESS ON FILE	\$28.00	\$14.00	\$14.00
380240037-3	STRATA OAK	23861 CLINTON KEITH RD	\$28.00	\$14.00	\$14.00
380240038-4	STRATA OAK	23865 CLINTON KEITH RD	\$28.00	\$14.00	\$14.00
380240048-3	STRATA OAK	23873 CLINTON KEITH RD	\$28.00	\$14.00	\$14.00
380240050-4	STRATA OAK	23885 CLINTON KEITH RD	\$28.00	\$14.00	\$14.00

APN	OWNER NAME	SITUS ADDRESS	2017 LEVY AMOUNT	DELINQUENCY ⁽¹⁾	
				12/2016 INSTALLMENT	FY 2013/14 TO 12/2016 TOTAL OUTSTANDING
380240051-5	R MARWAHA RESTAURANTS INC	23857 CLINTON KEITH RD	\$28.00	\$14.00	\$14.00
380250011-0	MERIDIAN WILDOMAR PARTNERS	NO SITUS ADDRESS ON FILE	\$33.00	\$16.50	\$100.50
380250012-1	MERIDIAN WILDOMAR PARTNERS	NO SITUS ADDRESS ON FILE	\$33.00	\$16.50	\$100.50
380250013-2	MERIDIAN WILDOMAR PARTNERS	NO SITUS ADDRESS ON FILE	\$33.00	\$16.50	\$100.50
380250015-4	MERIDIAN WILDOMAR PARTNERS	NO SITUS ADDRESS ON FILE	\$33.00	\$16.50	\$100.50
380260038-6	SOUTHERN CALIF EDISON CO	24487 PRIELIPP RD	\$28.00	\$14.00	\$70.00
380290016-9	MORICO BARBARA I	NO SITUS ADDRESS ON FILE	\$28.00	\$14.00	\$14.00
380290017-0	MORICO BARBARA I	NO SITUS ADDRESS ON FILE	\$28.00	\$14.00	\$14.00
380290029-1	GOLDEN EAGLE VILLA SIENA	36485 JANA LN	\$28.00	\$14.00	\$28.00
380312004-5	MCWILLIAMS TAWNY	21924 CARNATION LN	\$33.00	\$16.50	\$72.50
380312005-6	SKELTON JOEL A	21936 CARNATION LN	\$28.00	\$14.00	\$14.00
380322001-3	COVARRUBIAS MARIBEL	32661 DAHLIA LN	\$33.00	\$16.50	\$100.50
380341045-2	WIGAND BRENT	22978 CATT RD	\$33.00	\$16.50	\$30.50
380361030-0	SALEK MUNIF	36041 MUSTANG SPIRIT LN	\$28.00	\$14.00	\$14.00
380370011-1	STRATTMAN BRENDA SHEREE	36386 MUSTANG SPIRIT LN	\$33.00	\$16.50	\$100.50
380380006-8	MERITAGE HOMES OF CALIF INC	23039 GREYHAWK RD	\$33.00	\$16.50	\$30.50
380390022-3	TWINING CHRISTOPHER F	32487 MEADOW GLEN CT	\$33.00	\$16.50	\$86.50
380400028-9	BURRUS ANDY G	32503 FALLING LEAF CT	\$33.00	\$16.50	\$72.50
380430016-1	HAVLICHEK JACK T	36288 BRONZE CT	\$28.00	\$14.00	\$14.00
380442005-8	LENNAR HOMES OF CALIF INC	23491 CRYSTAL WAY	\$28.00	\$14.00	\$14.00
382150046-7	EVANS ADAM J	NO SITUS ADDRESS ON FILE	\$33.00	\$16.50	\$44.50
382150048-9	EVANS ADAM J	NO SITUS ADDRESS ON FILE	\$33.00	\$16.50	\$44.50
382150049-0	EVANS ADAM J	20357 GRAND AVE	\$33.00	\$16.50	\$44.50
382150052-2	ROSETTA FAMILY INV	NO SITUS ADDRESS ON FILE	\$33.00	\$16.50	\$100.50
382160006-2	EVANS ADAM J	NO SITUS ADDRESS ON FILE	\$33.00	\$16.50	\$44.50
382160008-4	EVANS ADAM J	NO SITUS ADDRESS ON FILE	\$33.00	\$16.50	\$44.50
382160009-5	EVANS ADAM J	NO SITUS ADDRESS ON FILE	\$33.00	\$16.50	\$44.50
382170024-9	GOLDMANN HENRY W	NO SITUS ADDRESS ON FILE	\$33.00	\$16.50	\$16.50
382180009-7	GAMEZ JESUS R	33371 LOS OLIVOS LN	\$33.00	\$16.50	\$16.50
382242030-6	ESCALONA BERNABE O	21341 AUSTIN ST	\$33.00	\$16.50	\$86.50
382243016-7	PEREZ JENNIFER	21356 AUSTIN ST	\$28.00	\$14.00	\$14.00
382243023-3	PHENIS SHARON A	21426 AUSTIN ST	\$33.00	\$16.50	\$100.50
382310020-7	SMITH STANLEY B	22285 ALAMEDA DEL MONTE	\$33.00	\$16.50	\$30.50
382320010-9	KRASOWSKI WANDA M	33355 MCVIRCAR ST	\$28.00	\$14.00	\$14.00
382360003-7	KENISTON GARY	NO SITUS ADDRESS ON FILE	\$33.00	\$16.50	\$16.50
382411005-6	BIELMAN MYLINDA	20580 BIG SYCAMORE CT	\$28.00	\$14.00	\$14.00
382431007-0	RANKIN CHARLES E	20410 FOX DEN RD	\$33.00	\$16.50	\$16.50
361061011-7	MORTON CAROLYN BETH	NO SITUS ADDRESS ON FILE	\$28.00	\$0.00	\$28.00
361061012-8	MORTON CAROLYN BETH	NO SITUS ADDRESS ON FILE	\$33.00	\$0.00	\$28.00
361063003-6	CHOWDHURY MAINUDDIN	NO SITUS ADDRESS ON FILE	\$28.00	\$0.00	\$14.00

APN	OWNER NAME	SITUS ADDRESS	2017 LEVY AMOUNT	DELINQUENCY ⁽¹⁾	
				12/2016 INSTALLMENT	FY 2013/14 TO 12/2016 TOTAL OUTSTANDING
361083005-0	NGUYEN NGA	NO SITUS ADDRESS ON FILE	\$33.00	\$0.00	\$28.00
361093002-8	MARTIN JOHN M	NO SITUS ADDRESS ON FILE	\$28.00	\$0.00	\$56.00
361103009-5	MARQUIS TRADEMARK INV	NO SITUS ADDRESS ON FILE	\$33.00	\$0.00	\$14.00
361103019-4	TURTLETAUB MORRIS	NO SITUS ADDRESS ON FILE	\$33.00	\$0.00	\$84.00
361103020-4	TURTLETAUB MORRIS	NO SITUS ADDRESS ON FILE	\$33.00	\$0.00	\$84.00
361111007-8	MORROW HOWARD C	NO SITUS ADDRESS ON FILE	\$33.00	\$0.00	\$28.00
361124021-0	NORRIS EDWARD L	NO SITUS ADDRESS ON FILE	\$28.00	\$0.00	\$56.00
361173008-1	ROSSETTI ANTHONY F	NO SITUS ADDRESS ON FILE	\$33.00	\$0.00	\$14.00
361173024-5	SOTO FLORENCIO	NO SITUS ADDRESS ON FILE	\$28.00	\$0.00	\$56.00
361181010-7	INVEST4LAND	NO SITUS ADDRESS ON FILE	\$33.00	\$0.00	\$56.00
361204009-7	MOLINA JOSE LUIS	24551 CARL ST	\$33.00	\$0.00	\$56.00
361215014-5	BANCA FINANCIAL INC	24820 RAYMOND ST	\$33.00	\$0.00	\$14.00
361224008-8	UMBRELL DANIEL	24550 BUNDY CANYON RD	\$33.00	\$0.00	\$84.00
362090001-5	BUSCH NORMAN F	24240 BUNDY CANYON	\$28.00	\$0.00	\$28.00
362180034-3	TOCHTERMAN LLANA	36660 LORING RD	\$33.00	\$0.00	\$28.00
362240008-5	MACIE STEPHEN E	NO SITUS ADDRESS ON FILE	\$33.00	\$0.00	\$84.00
362422010-8	VOSBURG VIOLET STEVENS	24824 SPLIT RAIL RD	\$33.00	\$0.00	\$14.00
362476004-0	MULLER ROBERTA LYNNE	33429 HARVEST WAY	\$33.00	\$0.00	\$14.00
362481004-6	OHALLORAN MARIE T	33463 MILL POND DR	\$33.00	\$0.00	\$14.00
362521002-7	MEJIA JOHNNY A	35279 EL DIAMANTE DR	\$33.00	\$0.00	\$14.00
362550054-4	VILLALOBOS OCTAVIO	24321 ROSITA DR	\$28.00	\$0.00	\$14.00
365101003-1	ARROYO GUILLERMO	32557 LAKEVIEW TER	\$28.00	\$0.00	\$56.00
365113022-5	ZHANG WEI	32703 LAKEVIEW TER	\$33.00	\$0.00	\$14.00
365113030-2	FLINT DANIEL KEVIN	32661 LAKEVIEW TER	\$33.00	\$0.00	\$14.00
365123011-6	BALTIMORE NILES PATRICK	32738 LAKEVIEW TER	\$33.00	\$0.00	\$70.00
365151014-6	CASILLAS MIGUEL JIMENEZ	32866 LAKEVIEW TER	\$28.00	\$0.00	\$28.00
365151031-1	GEORGE DAVID A	32863 MESA DR	\$28.00	\$0.00	\$28.00
365250037-3	GONZALES JAMES A	24410 CRAB HOLLOW CIR	\$33.00	\$0.00	\$14.00
365270091-3	ARCHER TIMOTHY W	NO SITUS ADDRESS ON FILE	\$33.00	\$0.00	\$70.00
366050005-3	MORROW MARK	21453 VINE ST	\$33.00	\$0.00	\$14.00
366050020-6	MORROW MARK	21455 VINE ST	\$33.00	\$0.00	\$14.00
366081001-5	CELAYA CELAYA	33050 ORCHARD ST	\$28.00	\$0.00	\$56.00
366111008-4	ESCOBAR JENNIFER	33475 LOQUAT ST	\$33.00	\$0.00	\$84.00
366112014-2	PETERS ANTHONY ROBERT	NO SITUS ADDRESS ON FILE	\$33.00	\$0.00	\$42.00
366130014-8	VELASCO MIGUEL BARRAZA	21303 LEMON ST	\$33.00	\$0.00	\$14.00
366150017-3	BALLARD LOUISE L ESTATE OF	21319 WAITE ST	\$28.00	\$0.00	\$56.00
366150036-0	LEONARD DEBRA LOUISE	33800 MISSION TR	\$28.00	\$0.00	\$28.00
366160071-2	BERG DONALD A	21371 WAITE ST	\$28.00	\$0.00	\$56.00
366190020-9	STIEFEL CATHERINE M	33633 VALLEY TERRACE	\$28.00	\$0.00	\$28.00
366210018-9	ARVISO ALFRED	33784 ALMOND ST	\$28.00	\$0.00	\$14.00

APN	OWNER NAME	SITUS ADDRESS	2017 LEVY AMOUNT	DELINQUENCY ⁽¹⁾	
				12/2016 INSTALLMENT	FY 2013/14 TO 12/2016 TOTAL OUTSTANDING
366280015-3	PARMLEY JEREMY	33836 PARADISE LN	\$33.00	\$0.00	\$42.00
366320040-8	SANTIAGO KENNETH J	NO SITUS ADDRESS ON FILE	\$33.00	\$0.00	\$84.00
366330015-7	JUBALA KENNETH J	33697 MOJONNIER WAY	\$33.00	\$0.00	\$14.00
366390018-6	WRIGHT HOWARD F	33891 ANGELS LN	\$33.00	\$0.00	\$28.00
367070047-0	COX ALVIN W	NO SITUS ADDRESS ON FILE	\$33.00	\$0.00	\$84.00
367122031-5	SCHOFIELD TIMOTHY WAYNE	34271 ALLISON LN	\$33.00	\$0.00	\$56.00
367210037-3	ROBERTS FRANK	34720 VIA CARNAGHI LN	\$33.00	\$0.00	\$56.00
368091022-9	MITTEL CHARLENE	21282 MAPLE ST	\$33.00	\$0.00	\$84.00
368091032-8	SELLS DIANE R	21256 MAPLE ST	\$28.00	\$0.00	\$28.00
368130011-9	LOPEZ ROBERT J	20705 GRAND AVE	\$33.00	\$0.00	\$28.00
368210022-6	MONTOYA HELEN	32945 VERDE MESA ST	\$33.00	\$0.00	\$28.00
370210035-5	SANDOVAL SARA	19979 GRAND AVE	\$33.00	\$0.00	\$14.00
370330013-6	INZUNZA JORGE C	32370 HALLIE ST	\$33.00	\$0.00	\$14.00
370400027-5	FALLERS EDWARD J	32510 MORELOCK WAY	\$28.00	\$0.00	\$14.00
370442013-2	BURKE MARYANN R	20132 MAPLELEAF CT	\$28.00	\$0.00	\$14.00
376022013-6	PERRY SYLVIA	21458 PECAN ST	\$33.00	\$0.00	\$84.00
376121013-2	TORRES FRANCISCO S	21635 DARBY ST	\$33.00	\$0.00	\$28.00
376150010-9	AYALA SAUL	21618 PALOMAR ST	\$33.00	\$0.00	\$84.00
376263001-0	MIMS ISIAH	35498 MARSH LN	\$33.00	\$0.00	\$14.00
376431018-5	PREEMINENT INV CORP	35790 BANYAN RIM DR	\$28.00	\$0.00	\$14.00
380170022-3	CARLON JESUS ESTEBAN	23201 PALOMAR ST	\$33.00	\$0.00	\$42.00
380322039-8	CAMPBELL RUSSELL GERARD	21855 CAMELLIA LN	\$33.00	\$0.00	\$42.00
382140010-3	ORTEGA TONY R	33230 RICHARD ST	\$33.00	\$0.00	\$28.00
382180003-1	KEANE STEVE	NO SITUS ADDRESS ON FILE	\$33.00	\$0.00	\$28.00
382240021-2	HAY TREVOR JAMES	21481 PUMICE LN	\$33.00	\$0.00	\$84.00
TOTALS	905 PARCELS		\$27,975.00	\$12,915.50	\$42,315.50

⁽¹⁾ Delinquency

- Per the Measure Z Parks Tax Ordinance:
 - The Maximum Tax is \$28 per parcel.
 - A \$5 charge is added to all delinquent parcels; these parcels receive a yearly Tax of \$33.
- Delinquency information is as of February 22, 2016

SECTION 4
Exempt Parcels



APN	OWNER NAME	SITUS ADDRESS	EXEMPTION DESCRIPTION
380080017-1	RICHMOND AMERICAN HOMES OF MARYLAND INC	NO SITUS ADDRESS ON FILE	CLEAN WATER BASIN
380080018-2	RICHMOND AMERICAN HOMES OF MARYLAND INC	NO SITUS ADDRESS ON FILE	OPEN SPACE
380080019-3	RICHMOND AMERICAN HOMES OF MARYLAND INC	NO SITUS ADDRESS ON FILE	OPEN SPACE
380080021-4	RICHMOND AMERICAN HOMES OF MARYLAND INC	NO SITUS ADDRESS ON FILE	OPEN SPACE
380470037-4	RICHMOND AMERICAN HOMES OF MARYLAND INC	NO SITUS ADDRESS ON FILE	OPEN SPACE
380470038-5	RICHMOND AMERICAN HOMES OF MARYLAND INC	NO SITUS ADDRESS ON FILE	CLEAN WATER BASIN
380470039-6	RICHMOND AMERICAN HOMES OF MARYLAND INC	NO SITUS ADDRESS ON FILE	OPEN SPACE
380470040-6	RICHMOND AMERICAN HOMES OF MARYLAND INC	NO SITUS ADDRESS ON FILE	OPEN SPACE
380470041-7	RICHMOND AMERICAN HOMES OF MARYLAND INC	NO SITUS ADDRESS ON FILE	OPEN SPACE
380470042-8	RICHMOND AMERICAN HOMES OF MARYLAND INC	NO SITUS ADDRESS ON FILE	OPEN SPACE
380470043-9	RIVERSIDE COUNTY FLOOD CONT	NO SITUS ADDRESS ON FILE	STREET PARCEL
380480006-7	RICHMOND AMERICAN HOMES OF MARYLAND INC	NO SITUS ADDRESS ON FILE	CLEAN WATER BASIN
380481017-0	RICHMOND AMERICAN HOMES OF MARYLAND INC	NO SITUS ADDRESS ON FILE	OPEN SPACE
380490012-3	RICHMOND AMERICAN HOMES OF MARYLAND INC	NO SITUS ADDRESS ON FILE	OPEN SPACE
380490013-4	RICHMOND AMERICAN HOMES OF MARYLAND INC	NO SITUS ADDRESS ON FILE	OPEN SPACE
380490027-7	RICHMOND AMERICAN HOMES OF MARYLAND INC	NO SITUS ADDRESS ON FILE	OPEN SPACE
380491001-6	RICHMOND AMERICAN HOMES OF MARYLAND INC	NO SITUS ADDRESS ON FILE	OPEN SPACE
362532009-8	RIDGE COMMUNITY ASSN	NO SITUS ADDRESS ON FILE	COUNTY TAXABILITY CODE = NON TAXABLE
362531032-5	RIDGE COMMUNITY ASSN	NO SITUS ADDRESS ON FILE	COUNTY TAXABILITY CODE = NON TAXABLE
362541003-0	RIDGE COMMUNITY ASSN	NO SITUS ADDRESS ON FILE	COUNTY TAXABILITY CODE = NON TAXABLE
362150025-2	RIVERSIDE CNTY REGIONAL PARK & OPEN SP DIST	NO SITUS ADDRESS ON FILE	COUNTY TAXABILITY CODE = NON TAXABLE
362581030-8	PARKSIDE ESTATES LANDSCAPE MAINTENANCE ASSN	24755 LA ESTRELLA ST	COUNTY TAXABILITY CODE = NON TAXABLE
362681039-6	ESTRELLA HILLS HOMEOWNERS ASSN	35907 BUTCHART ST	COUNTY TAXABILITY CODE = NON TAXABLE
362531013-8	RIDGE COMMUNITY ASSN	NO SITUS ADDRESS ON FILE	COUNTY TAXABILITY CODE = NON TAXABLE
362713002-0	MONTICELLO HOMEOWNERS ASSN	NO SITUS ADDRESS ON FILE	COUNTY TAXABILITY CODE = NON TAXABLE
362671035-1	ESTRELLA HILLS HOMEOWNERS ASSN	25175 LORING RD	COUNTY TAXABILITY CODE = NON TAXABLE
362410023-3	FARM PROPERTY OWNERS ASSN	NO SITUS ADDRESS ON FILE	COUNTY TAXABILITY CODE = NON TAXABLE
362611038-8	THAMES KATHRYN E	35930 COVINGTON DR	COUNTY TAXABILITY CODE = NON TAXABLE
362391036-7	FARM PROPERTY OWNERS ASSN	NO SITUS ADDRESS ON FILE	COUNTY TAXABILITY CODE = NON TAXABLE
362402033-7	FARM PROPERTY OWNERS ASSN	NO SITUS ADDRESS ON FILE	COUNTY TAXABILITY CODE = NON TAXABLE
362421045-7	FARM PROPERTY OWNERS ASSN	NO SITUS ADDRESS ON FILE	COUNTY TAXABILITY CODE = NON TAXABLE
362713003-1	MONTICELLO HOMEOWNERS ASSN	NO SITUS ADDRESS ON FILE	COUNTY TAXABILITY CODE = NON TAXABLE
362671037-3	ESTRELLA HILLS HOMEOWNERS ASSN	NO SITUS ADDRESS ON FILE	COUNTY TAXABILITY CODE = NON TAXABLE
362422016-4	FARM PROPERTY OWNERS ASSN	NO SITUS ADDRESS ON FILE	COUNTY TAXABILITY CODE = NON TAXABLE
362170005-6	WESTERN RIVERSIDE CO REG CONSERV AUTHORITY	NO SITUS ADDRESS ON FILE	COUNTY TAXABILITY CODE = NON TAXABLE
362462018-0	FARM PROPERTY OWNERS ASSN	NO SITUS ADDRESS ON FILE	COUNTY TAXABILITY CODE = NON TAXABLE
366310006-7	WESTERN RIVERSIDE COUNTY REG CON AUTHORITY	NO SITUS ADDRESS ON FILE	COUNTY TAXABILITY CODE = NON TAXABLE
366421006-0	RIVERSIDE COUNTY FLOOD CONT	NO SITUS ADDRESS ON FILE	COUNTY TAXABILITY CODE = NON TAXABLE
366320046-4	ORTEGA TRAIL RECREATION & PARK DIST	NO SITUS ADDRESS ON FILE	COUNTY TAXABILITY CODE = NON TAXABLE
366230021-3	EVMWD	NO SITUS ADDRESS ON FILE	COUNTY TAXABILITY CODE = NON TAXABLE
366270022-8	EVMWD	NO SITUS ADDRESS ON FILE	COUNTY TAXABILITY CODE = NON TAXABLE
366200011-1	STATE OF CALIFORNIA	21970 WAITE ST	COUNTY TAXABILITY CODE = NON TAXABLE
366300079-2	COUNTY OF RIVERSIDE	22800 BUNDY CANYON RD	COUNTY TAXABILITY CODE = NON TAXABLE
366320001-3	WESTERN RIVERSIDE COUNTY REG CON AUTHORITY	NO SITUS ADDRESS ON FILE	COUNTY TAXABILITY CODE = NON TAXABLE
366320013-4	WESTERN RIVERSIDE COUNTY REG CON AUTHORITY	NO SITUS ADDRESS ON FILE	COUNTY TAXABILITY CODE = NON TAXABLE
366300077-0	COUNTY OF RIVERSIDE	NO SITUS ADDRESS ON FILE	COUNTY TAXABILITY CODE = NON TAXABLE
367450017-7	RIVERSIDE COUNTY FLOOD CONT	NO SITUS ADDRESS ON FILE	COUNTY TAXABILITY CODE = NON TAXABLE
367030027-8	LAKE ELSINORE UNIFIED SCHOOL DISTRICT	NO SITUS ADDRESS ON FILE	COUNTY TAXABILITY CODE = NON TAXABLE
367030036-6	LAKE ELSINORE UNIFIED SCHOOL DIST	21765 BUNDY CANYON RD	COUNTY TAXABILITY CODE = NON TAXABLE
366200012-2	STATE OF CALIFORNIA	21980 WAITE ST	COUNTY TAXABILITY CODE = NON TAXABLE
367450018-8	RIVERSIDE FLOOD CONT	NO SITUS ADDRESS ON FILE	COUNTY TAXABILITY CODE = NON TAXABLE
367030039-9	ELSINORE VALLEY MUNICIPAL WATER DIST	NO SITUS ADDRESS ON FILE	COUNTY TAXABILITY CODE = NON TAXABLE
367030037-7	LAKE ELSINORE UNIFIED SCHOOL DIST	21821 BUNDY CANYON RD	COUNTY TAXABILITY CODE = NON TAXABLE
367030001-4	LAKE ELSINORE UNIFIED SCHOOL DIST	NO SITUS ADDRESS ON FILE	COUNTY TAXABILITY CODE = NON TAXABLE
367030038-8	LAKE ELSINORE UNIFIED SCHOOL DIST	21823 BUNDY CANYON RD	COUNTY TAXABILITY CODE = NON TAXABLE
366081004-8	RIVERSIDE COUNTY FLOOD CONT	NO SITUS ADDRESS ON FILE	COUNTY TAXABILITY CODE = NON TAXABLE
368070021-3	RIVERSIDE COUNTY FLOOD CONT	NO SITUS ADDRESS ON FILE	COUNTY TAXABILITY CODE = NON TAXABLE
368070019-2	RIVERSIDE COUNTY FLOOD CONT	NO SITUS ADDRESS ON FILE	COUNTY TAXABILITY CODE = NON TAXABLE
368080027-0	RIVERSIDE COUNTY FLOOD CONT	NO SITUS ADDRESS ON FILE	COUNTY TAXABILITY CODE = NON TAXABLE
368070024-6	RIVERSIDE COUNTY FLOOD CONT	NO SITUS ADDRESS ON FILE	COUNTY TAXABILITY CODE = NON TAXABLE
368311013-0	RIVERSIDE CO FLOOD CONT & WATER CONV DIST	NO SITUS ADDRESS ON FILE	COUNTY TAXABILITY CODE = NON TAXABLE
370493027-3	CITY OF WILDOMAR	NO SITUS ADDRESS ON FILE	COUNTY TAXABILITY CODE = NON TAXABLE
370500019-7	CITY OF WILDOMAR	NO SITUS ADDRESS ON FILE	COUNTY TAXABILITY CODE = NON TAXABLE
362202009-8	FARM PROPERTY OWNERS ASSN	NO SITUS ADDRESS ON FILE	COUNTY TAXABILITY CODE = NON TAXABLE
368080035-7	RIVERSIDE COUNTY FLOOD CONT	NO SITUS ADDRESS ON FILE	COUNTY TAXABILITY CODE = NON TAXABLE
368080037-9	RIVERSIDE COUNTY FLOOD CONT	NO SITUS ADDRESS ON FILE	COUNTY TAXABILITY CODE = NON TAXABLE
368070023-5	RIVERSIDE COUNTY FLOOD CONT	NO SITUS ADDRESS ON FILE	COUNTY TAXABILITY CODE = NON TAXABLE

APN	OWNER NAME	SITUS ADDRESS	EXEMPTION DESCRIPTION
368080029-2	RIVERSIDE COUNTY FLOOD CONT	NO SITUS ADDRESS ON FILE	COUNTY TAXABILITY CODE = NON TAXABLE
368080025-8	RIVERSIDE COUNTY FLOOD CONT	NO SITUS ADDRESS ON FILE	COUNTY TAXABILITY CODE = NON TAXABLE
362263028-4	FARM PROP OWNERS ASSN	NO SITUS ADDRESS ON FILE	COUNTY TAXABILITY CODE = NON TAXABLE
362130003-0	USA 362	NO SITUS ADDRESS ON FILE	COUNTY TAXABILITY CODE = NON TAXABLE
362130020-5	WESTERN RIVERSIDE CO REG CONSERV AUTHORITY	NO SITUS ADDRESS ON FILE	COUNTY TAXABILITY CODE = NON TAXABLE
362130019-5	WESTERN RIVERSIDE COUNTY REG CON AUTHORITY	NO SITUS ADDRESS ON FILE	COUNTY TAXABILITY CODE = NON TAXABLE
368310028-1	RIVERSIDE CO FLOOD CONT & WATER CONV DIST	NO SITUS ADDRESS ON FILE	COUNTY TAXABILITY CODE = NON TAXABLE
368080033-5	RIVERSIDE COUNTY FLOOD CONT	NO SITUS ADDRESS ON FILE	COUNTY TAXABILITY CODE = NON TAXABLE
362201020-4	FARM MUTUAL WATER CO	NO SITUS ADDRESS ON FILE	COUNTY TAXABILITY CODE = NON TAXABLE
370500021-8	LAKE ELSINORE UNIFIED SCHOOL DIST	NO SITUS ADDRESS ON FILE	COUNTY TAXABILITY CODE = NON TAXABLE
362311026-0	FARM PROPERTY OWNERS ASSN	NO SITUS ADDRESS ON FILE	COUNTY TAXABILITY CODE = NON TAXABLE
370493028-4	ORTEGA TRAIL RECREATION & PARK DIST	NO SITUS ADDRESS ON FILE	COUNTY TAXABILITY CODE = NON TAXABLE
370500020-7	ORTEGA TRAIL RECREATION & PARK DIST	NO SITUS ADDRESS ON FILE	COUNTY TAXABILITY CODE = NON TAXABLE
362680021-6	ESTRELLA HILLS HOMEOWNERS ASSN	NO SITUS ADDRESS ON FILE	COUNTY TAXABILITY CODE = NON TAXABLE
362671034-0	ESTRELLA HILLS HOMEOWNERS ASSN	35835 BUTCHART ST	COUNTY TAXABILITY CODE = NON TAXABLE
362691017-7	MONTICELLO HOMEOWNERS ASSN	NO SITUS ADDRESS ON FILE	COUNTY TAXABILITY CODE = NON TAXABLE
362493001-0	FARM PROP OWNERS ASSN	33194 HIDDEN HOLLOW DR	COUNTY TAXABILITY CODE = NON TAXABLE
362201019-4	FARM PROPERTY OWNERS ASSN	NO SITUS ADDRESS ON FILE	COUNTY TAXABILITY CODE = NON TAXABLE
362331019-6	JONES MARIJAINE	33863 HARVEST WAY	COUNTY TAXABILITY CODE = NON TAXABLE
362331022-8	FARM PROPERTY OWNERS ASSN	NO SITUS ADDRESS ON FILE	COUNTY TAXABILITY CODE = NON TAXABLE
362100066-4	FARM MUTUAL WATER CO	NO SITUS ADDRESS ON FILE	COUNTY TAXABILITY CODE = NON TAXABLE
362100065-3	FARM PROP HOMEOWNERS ASSN	NO SITUS ADDRESS ON FILE	COUNTY TAXABILITY CODE = NON TAXABLE
362211029-4	FARM PROPERTY OWNERS ASSN	NO SITUS ADDRESS ON FILE	COUNTY TAXABILITY CODE = NON TAXABLE
362211030-4	FARM PROPERTY OWNERS ASSN	NO SITUS ADDRESS ON FILE	COUNTY TAXABILITY CODE = NON TAXABLE
362213006-9	FARM PROPERTY OWNERS ASSN	NO SITUS ADDRESS ON FILE	COUNTY TAXABILITY CODE = NON TAXABLE
362321028-3	FARM PROPERTY OWNERS ASSN	NO SITUS ADDRESS ON FILE	COUNTY TAXABILITY CODE = NON TAXABLE
362681011-0	ESTRELLA HILLS HOMEOWNERS ASSN	35876 CARLTON DR	COUNTY TAXABILITY CODE = NON TAXABLE
362681040-6	ESTRELLA HILLS HOMEOWNERS ASSN	NO SITUS ADDRESS ON FILE	COUNTY TAXABILITY CODE = NON TAXABLE
362671036-2	ESTRELLA HILLS HOMEOWNERS ASSN	NO SITUS ADDRESS ON FILE	COUNTY TAXABILITY CODE = NON TAXABLE
362502011-6	FARM PROP HOMEOWNERS ASSN	NO SITUS ADDRESS ON FILE	COUNTY TAXABILITY CODE = NON TAXABLE
362100059-8	FARM PROPERTY OWNERS ASSN	NO SITUS ADDRESS ON FILE	COUNTY TAXABILITY CODE = NON TAXABLE
362100060-8	FARM MUTUAL WATER CO	NO SITUS ADDRESS ON FILE	COUNTY TAXABILITY CODE = NON TAXABLE
362212019-8	FARM PROPERTY OWNERS ASSN	33471 FARM RD	COUNTY TAXABILITY CODE = NON TAXABLE
362213005-8	FARM PROPERTY OWNERS ASSN	NO SITUS ADDRESS ON FILE	COUNTY TAXABILITY CODE = NON TAXABLE
367030010-2	ELSINORE UNION HIGH SCHOOL DIST	NO SITUS ADDRESS ON FILE	COUNTY TAXABILITY CODE = NON TAXABLE
367030007-0	ELSINORE UNION HIGH SCHOOL DIST	NO SITUS ADDRESS ON FILE	COUNTY TAXABILITY CODE = NON TAXABLE
376431046-0	PALOMAR RIDGE II HOMEOWNERS ASSN	NO SITUS ADDRESS ON FILE	COUNTY TAXABILITY CODE = NON TAXABLE
367030013-5	ELSINORE UNION HIGH SCHOOL DIST	NO SITUS ADDRESS ON FILE	COUNTY TAXABILITY CODE = NON TAXABLE
366480059-1	RIVERSIDE COUNTY FLOOD & WATER CONSERV DIST	NO SITUS ADDRESS ON FILE	COUNTY TAXABILITY CODE = NON TAXABLE
367472020-7	RIVERSIDE COUNTY FLOOD CONT	NO SITUS ADDRESS ON FILE	COUNTY TAXABILITY CODE = NON TAXABLE
367030028-9	LAKE ELSINORE UNIFIED SCHOOL DIST	34050 ORCHARD ST	COUNTY TAXABILITY CODE = NON TAXABLE
376501030-1	HARTFORD PARK MAINTENANCE ASSN	NO SITUS ADDRESS ON FILE	COUNTY TAXABILITY CODE = NON TAXABLE
368110043-6	RIVERSIDE COUNTY FLOOD CONT	NO SITUS ADDRESS ON FILE	COUNTY TAXABILITY CODE = NON TAXABLE
368110041-4	RIVERSIDE COUNTY FLOOD CONTROL	NO SITUS ADDRESS ON FILE	COUNTY TAXABILITY CODE = NON TAXABLE
367181020-8	CANNAN MATTHEW	34846 MONTE VISTA DR	COUNTY TAXABILITY CODE = NON TAXABLE
367181015-4	WILLOW CREEK	NO SITUS ADDRESS ON FILE	COUNTY TAXABILITY CODE = NON TAXABLE
376102005-6	RIVERSIDE COUNTY FLOOD & WATER CONSERV DIST	NO SITUS ADDRESS ON FILE	COUNTY TAXABILITY CODE = NON TAXABLE
376102007-8	RIVERSIDE COUNTY FLOOD & WATER CONSERV DIST	NO SITUS ADDRESS ON FILE	COUNTY TAXABILITY CODE = NON TAXABLE
376383005-5	VASQUEZ ALEXANDER F	35661 SUNFLOWER WAY	COUNTY TAXABILITY CODE = NON TAXABLE
367030032-2	LAKE ELSINORE UNIFIED SCHOOL DIST	NO SITUS ADDRESS ON FILE	COUNTY TAXABILITY CODE = NON TAXABLE
376060001-3	WILDOMAR CEMETARY DIST	NO SITUS ADDRESS ON FILE	COUNTY TAXABILITY CODE = NON TAXABLE
376141001-3	LAKE ELSINORE UNIFIED SCHOOL DIST	NO SITUS ADDRESS ON FILE	COUNTY TAXABILITY CODE = NON TAXABLE
366280025-2	STATE OF CALIF	NO SITUS ADDRESS ON FILE	COUNTY TAXABILITY CODE = NON TAXABLE
367030034-4	LAKE ELSINORE UNIFIED SCHOOL DIST	34180 ORCHARD ST	COUNTY TAXABILITY CODE = NON TAXABLE
368240003-2	CITY OF WILDOMAR	NO SITUS ADDRESS ON FILE	COUNTY TAXABILITY CODE = NON TAXABLE
367030035-5	LAKE ELSINORE UNIFIED SCHOOL DIST	34200 ORCHARD ST	COUNTY TAXABILITY CODE = NON TAXABLE
368240004-3	CITY OF WILDOMAR	NO SITUS ADDRESS ON FILE	COUNTY TAXABILITY CODE = NON TAXABLE
370240005-1	PIRAINO BETTY JO	20402 BRYANT ST	COUNTY TAXABILITY CODE = NON TAXABLE
376180011-3	EVMWD	NO SITUS ADDRESS ON FILE	COUNTY TAXABILITY CODE = NON TAXABLE
376461002-3	HARTFORD PARK MAINTENANCE ASSN	NO SITUS ADDRESS ON FILE	COUNTY TAXABILITY CODE = NON TAXABLE
376462038-9	HARTFORD PARK MAINTENANCE ASSN	NO SITUS ADDRESS ON FILE	COUNTY TAXABILITY CODE = NON TAXABLE
376462036-7	HARTFORD PARK MAINTENANCE ASSN	NO SITUS ADDRESS ON FILE	COUNTY TAXABILITY CODE = NON TAXABLE
376460013-0	HARTFORD PARK MAINTENANCE ASSN	NO SITUS ADDRESS ON FILE	COUNTY TAXABILITY CODE = NON TAXABLE
366320047-5	EVMWD	NO SITUS ADDRESS ON FILE	COUNTY TAXABILITY CODE = NON TAXABLE
376141002-4	ELSINORE UNION SCHOOL DIST	NO SITUS ADDRESS ON FILE	COUNTY TAXABILITY CODE = NON TAXABLE
376462037-8	HARTFORD PARK MAINTENANCE ASSN	NO SITUS ADDRESS ON FILE	COUNTY TAXABILITY CODE = NON TAXABLE
370090037-7	EVMWD	NO SITUS ADDRESS ON FILE	COUNTY TAXABILITY CODE = NON TAXABLE

APN	OWNER NAME	SITUS ADDRESS	EXEMPTION DESCRIPTION
376043026-3	RIVERSIDE COUNTY FLOOD CONT	NO SITUS ADDRESS ON FILE	COUNTY TAXABILITY CODE = NON TAXABLE
370090020-1	COUNTY OF RIVERSIDE	34303 MISSION TR	COUNTY TAXABILITY CODE = NON TAXABLE
367050054-4	CARLSON GLORIA R	NO SITUS ADDRESS ON FILE	COUNTY TAXABILITY CODE = NON TAXABLE
366190002-3	STATE OF CALIF	NO SITUS ADDRESS ON FILE	COUNTY TAXABILITY CODE = NON TAXABLE
368080041-2	RIVERSIDE COUNTY FLOOD CONT	NO SITUS ADDRESS ON FILE	COUNTY TAXABILITY CODE = NON TAXABLE
376132030-1	RIVERSIDE COUNTY FLOOD CONT	NO SITUS ADDRESS ON FILE	COUNTY TAXABILITY CODE = NON TAXABLE
367100030-6	GTE CALIF	NO SITUS ADDRESS ON FILE	COUNTY TAXABILITY CODE = NON TAXABLE
366320045-3	WESTERN RIVERSIDE COUNTY REG CON AUTHORITY	NO SITUS ADDRESS ON FILE	COUNTY TAXABILITY CODE = NON TAXABLE
368080039-1	RIVERSIDE COUNTY FLOOD CONT	NO SITUS ADDRESS ON FILE	COUNTY TAXABILITY CODE = NON TAXABLE
368093024-7	RIVERSIDE COUNTY FLOOD CONT	NO SITUS ADDRESS ON FILE	COUNTY TAXABILITY CODE = NON TAXABLE
376431045-9	PALOMAR RIDGE II HOMEOWNERS ASSN	35961 ARNETT RD	COUNTY TAXABILITY CODE = NON TAXABLE
370500018-6	CITY OF WILDOMAR	NO SITUS ADDRESS ON FILE	COUNTY TAXABILITY CODE = NON TAXABLE
366070012-1	LAKE ELSINORE UNIFIED SCHOOL DIST	NO SITUS ADDRESS ON FILE	COUNTY TAXABILITY CODE = NON TAXABLE
368080031-3	RIVERSIDE COUNTY FLOOD CONT	NO SITUS ADDRESS ON FILE	COUNTY TAXABILITY CODE = NON TAXABLE
368093008-3	CITY OF WILDOMAR	NO SITUS ADDRESS ON FILE	COUNTY TAXABILITY CODE = NON TAXABLE
370443018-0	CITY OF WILDOMAR	20220 UNION ST	COUNTY TAXABILITY CODE = NON TAXABLE
368093025-8	RIVERSIDE COUNTY FLOOD CONT	NO SITUS ADDRESS ON FILE	COUNTY TAXABILITY CODE = NON TAXABLE
380050004-6	RIVERSIDE COUNTY FLOOD CONT	NO SITUS ADDRESS ON FILE	COUNTY TAXABILITY CODE = NON TAXABLE
380050007-9	RIVERSIDE COUNTY FLOOD CONT	NO SITUS ADDRESS ON FILE	COUNTY TAXABILITY CODE = NON TAXABLE
368080043-4	RIVERSIDE COUNTY FLOOD CONT	NO SITUS ADDRESS ON FILE	COUNTY TAXABILITY CODE = NON TAXABLE
368110045-8	RIVERSIDE COUNTY FLOOD CONT	NO SITUS ADDRESS ON FILE	COUNTY TAXABILITY CODE = NON TAXABLE
380050008-0	RIVERSIDE COUNTY FLOOD CONT	NO SITUS ADDRESS ON FILE	COUNTY TAXABILITY CODE = NON TAXABLE
380341049-6	WILDOMAR HOMEOWNERS ASSN	NO SITUS ADDRESS ON FILE	COUNTY TAXABILITY CODE = NON TAXABLE
368110050-2	RIVERSIDE COUNTY FLOOD CONT	NO SITUS ADDRESS ON FILE	COUNTY TAXABILITY CODE = NON TAXABLE
380321013-1	RIVERSIDE COUNTY FLOOD CONT	NO SITUS ADDRESS ON FILE	COUNTY TAXABILITY CODE = NON TAXABLE
380322060-6	SILVER OAKS RANCH WILDOMAR HOMEOWNERS ASSN	21882 CARNATION LN	COUNTY TAXABILITY CODE = NON TAXABLE
380311026-2	RIVERSIDE COUNTY FLOOD & WATER CONSER DIST	32688 S PASADENA ST	COUNTY TAXABILITY CODE = NON TAXABLE
380040019-9	RIVERSIDE COUNTY FLOOD CONT	NO SITUS ADDRESS ON FILE	COUNTY TAXABILITY CODE = NON TAXABLE
380311027-3	RIVERSIDE COUNTY FLOOD CONT	NO SITUS ADDRESS ON FILE	COUNTY TAXABILITY CODE = NON TAXABLE
380330043-6	RICHARDSON BRUCE C	36151 SUNLIGHT CT	COUNTY TAXABILITY CODE = NON TAXABLE
380040016-6	RIVERSIDE COUNTY FLOOD CONT	NO SITUS ADDRESS ON FILE	COUNTY TAXABILITY CODE = NON TAXABLE
380321012-0	RIVERSIDE COUNTY FLOOD & WATER CONSER DIST	32688 S PASADENA ST	COUNTY TAXABILITY CODE = NON TAXABLE
380321014-2	RIVERSIDE COUNTY FLOOD CONT	NO SITUS ADDRESS ON FILE	COUNTY TAXABILITY CODE = NON TAXABLE
370443019-1	CITY OF WILDOMAR	20222 UNION ST	COUNTY TAXABILITY CODE = NON TAXABLE
380010002-0	LAKE ELSINORE UNIFIED SCHOOL DIST	NO SITUS ADDRESS ON FILE	COUNTY TAXABILITY CODE = NON TAXABLE
380040020-9	RIVERSIDE COUNTY FLOOD CONT	NO SITUS ADDRESS ON FILE	COUNTY TAXABILITY CODE = NON TAXABLE
380170024-5	COUNTY OF RIVERSIDE	NO SITUS ADDRESS ON FILE	COUNTY TAXABILITY CODE = NON TAXABLE
380370013-3	CLAYTON RANCH COMMUNITY ASSN	36410 MUSTANG SPIRIT LN	COUNTY TAXABILITY CODE = NON TAXABLE
380160002-4	RIVERSIDE COUNTY FLOOD CONT	NO SITUS ADDRESS ON FILE	COUNTY TAXABILITY CODE = NON TAXABLE
380150022-1	SOUTHERN CALIF EDISON CO	22800 GRAND AVE	COUNTY TAXABILITY CODE = NON TAXABLE
380150021-0	SOUTHERN CALIFORNIA EDISON CO	NO SITUS ADDRESS ON FILE	COUNTY TAXABILITY CODE = NON TAXABLE
380150016-6	RIVERSIDE COUNTY FLOOD CONT	NO SITUS ADDRESS ON FILE	COUNTY TAXABILITY CODE = NON TAXABLE
380260032-0	EVMWD	NO SITUS ADDRESS ON FILE	COUNTY TAXABILITY CODE = NON TAXABLE
380210017-2	EVMWD	NO SITUS ADDRESS ON FILE	COUNTY TAXABILITY CODE = NON TAXABLE
380150023-2	SOUTHERN CALIFORNIA EDISON CO	NO SITUS ADDRESS ON FILE	COUNTY TAXABILITY CODE = NON TAXABLE
380070024-6	RIVERSIDE COUNTY FLOOD CONT	NO SITUS ADDRESS ON FILE	COUNTY TAXABILITY CODE = NON TAXABLE
382160010-5	EVMWD	NO SITUS ADDRESS ON FILE	COUNTY TAXABILITY CODE = NON TAXABLE
382230026-6	RIVERSIDE COUNTY FLOOD CONTROL	NO SITUS ADDRESS ON FILE	COUNTY TAXABILITY CODE = NON TAXABLE
382180011-8	COSTILOW MARY JO	33341 LOS OLIVOS LN	COUNTY TAXABILITY CODE = NON TAXABLE
382220012-2	RIVERSIDE COUNTY FLOOD CONT	NO SITUS ADDRESS ON FILE	COUNTY TAXABILITY CODE = NON TAXABLE
382250020-2	WINDSTONE RANCH MAINTENANCE CORP	NO SITUS ADDRESS ON FILE	COUNTY TAXABILITY CODE = NON TAXABLE
382320015-4	RIVERSIDE COUNTY FLOOD CONTROL	NO SITUS ADDRESS ON FILE	COUNTY TAXABILITY CODE = NON TAXABLE
380150024-3	SANTA ROSA RANCHES WATER DIST	NO SITUS ADDRESS ON FILE	COUNTY TAXABILITY CODE = NON TAXABLE
380270016-7	MURRIETA COUNTY WATER DIST	NO SITUS ADDRESS ON FILE	COUNTY TAXABILITY CODE = NON TAXABLE
380210005-1	R & H WILDOMAR 1	NO SITUS ADDRESS ON FILE	COUNTY TAXABILITY CODE = NON TAXABLE
380160001-3	COUNTY OF RIVERSIDE	32610 CLINTON KEITH RD	COUNTY TAXABILITY CODE = NON TAXABLE
376150006-6	GENERAL TELEPHONE OF CALIF	NO SITUS ADDRESS ON FILE	COUNTY TAXABILITY CODE = NON TAXABLE
382230025-5	RIVERSIDE COUNTY FLOOD CONTROL	NO SITUS ADDRESS ON FILE	COUNTY TAXABILITY CODE = NON TAXABLE
376462035-6	HARTFORD PARK MAINTENANCE ASSN	NO SITUS ADDRESS ON FILE	COUNTY TAXABILITY CODE = NON TAXABLE
376060012-3	WILDOMAR CEMETERY ASSN	NO SITUS ADDRESS ON FILE	COUNTY TAXABILITY CODE = NON TAXABLE
376350020-6	LAKE ELSINORE UNIFIED SCHOOL DIST	NO SITUS ADDRESS ON FILE	COUNTY TAXABILITY CODE = NON TAXABLE
376330015-0	LAKE ELSINORE SCHOOL DIST	NO SITUS ADDRESS ON FILE	COUNTY TAXABILITY CODE = NON TAXABLE
376471009-1	HARTFORD PARK MAINTENANCE ASSN	NO SITUS ADDRESS ON FILE	COUNTY TAXABILITY CODE = NON TAXABLE
376132014-7	RIVERSIDE COUNTY FLOOD CONT	NO SITUS ADDRESS ON FILE	COUNTY TAXABILITY CODE = NON TAXABLE
376441007-6	AUTUMNWOOD OWNERS ASSN	NO SITUS ADDRESS ON FILE	COUNTY TAXABILITY CODE = NON TAXABLE
376132015-8	RIVERSIDE COUNTY FLOOD CONT	NO SITUS ADDRESS ON FILE	COUNTY TAXABILITY CODE = NON TAXABLE
376060019-0	UNITED STATES POSTAL SERVICE	NO SITUS ADDRESS ON FILE	COUNTY TAXABILITY CODE = NON TAXABLE

APN	OWNER NAME	SITUS ADDRESS	EXEMPTION DESCRIPTION
376330017-2	LAKE ELSINORE SCHOOL DIST	NO SITUS ADDRESS ON FILE	COUNTY TAXABILITY CODE = NON TAXABLE
376190003-7	STATE OF CALIF	NO SITUS ADDRESS ON FILE	COUNTY TAXABILITY CODE = NON TAXABLE
376361013-4	GRIFFIN HOMES PARTNERSHIP	NO SITUS ADDRESS ON FILE	COUNTY TAXABILITY CODE = NON TAXABLE
376441008-7	AUTUMNWOOD OWNERS ASSN	NO SITUS ADDRESS ON FILE	COUNTY TAXABILITY CODE = NON TAXABLE
376060011-2	WILDOMAR CEMETERY ASSN	NO SITUS ADDRESS ON FILE	COUNTY TAXABILITY CODE = NON TAXABLE
376252029-2	BEHUNIN LESLIE M	22862 TEMET ST	COUNTY TAXABILITY CODE = NON TAXABLE
376350019-6	LAKE ELSINORE UNIFIED SCHOOL DIST	NO SITUS ADDRESS ON FILE	COUNTY TAXABILITY CODE = NON TAXABLE
376330016-1	LAKE ELSINORE SCHOOL DIST	NO SITUS ADDRESS ON FILE	COUNTY TAXABILITY CODE = NON TAXABLE
376160022-1	RIVERSIDE COUNTY FLOOD CONT	NO SITUS ADDRESS ON FILE	COUNTY TAXABILITY CODE = NON TAXABLE
376330003-9	LAKE ELSINORE SCHOOL DIST	NO SITUS ADDRESS ON FILE	COUNTY TAXABILITY CODE = NON TAXABLE
380183013-5	STONEHURST HOMEOWNERS ASSN	22940 WING ELM CIR	COUNTY TAXABILITY CODE = NON TAXABLE
380184007-3	STONEHURST HOMEOWNERS ASSN	22892 WING ELM CIR	COUNTY TAXABILITY CODE = NON TAXABLE
380410020-2	ANDALUSIA II AT WILDOMAR COMMUNITY ASSN	NO SITUS ADDRESS ON FILE	COUNTY TAXABILITY CODE = NON TAXABLE
380182003-3	STONEHURST HOMEOWNERS ASSN	23068 SWEETBAY CIR	COUNTY TAXABILITY CODE = NON TAXABLE
380150014-4	LEWIS ROBERT	22784 GRAND AVE	COUNTY TAXABILITY CODE = NON TAXABLE
380040010-0	EVMWD	NO SITUS ADDRESS ON FILE	COUNTY TAXABILITY CODE = NON TAXABLE
380191022-8	STONEHURST HOMEOWNERS ASSN	32280 WHITE SPRUCE CT	COUNTY TAXABILITY CODE = NON TAXABLE
380411026-1	ANDALUSIA II WILDOMAR COMMUNITY ASSN	NO SITUS ADDRESS ON FILE	COUNTY TAXABILITY CODE = NON TAXABLE
382440015-5	EVMWD	NO SITUS ADDRESS ON FILE	COUNTY TAXABILITY CODE = NON TAXABLE
382280004-1	LAKE ELSINORE UNIFIED SCHOOL DIST	NO SITUS ADDRESS ON FILE	COUNTY TAXABILITY CODE = NON TAXABLE
382320019-8	WINDSTONE RANCH MAINTENANCE CORP	NO SITUS ADDRESS ON FILE	COUNTY TAXABILITY CODE = NON TAXABLE
366240083-0	EVMWD	NO SITUS ADDRESS ON FILE	COUNTY TAXABILITY CODE = NON TAXABLE
367030026-7	LAKE ELSINORE UNIFIED SCHOOL DIST	21641 BUNDY CANYON RD	COUNTY TAXABILITY CODE = NON TAXABLE
367490035-7	CANYON VILLAGE ESTATES COMMUNITY ASSN	NO SITUS ADDRESS ON FILE	COUNTY TAXABILITY CODE = NON TAXABLE
367030030-0	LAKE ELSINORE UNIFIED SCHOOL DISTRICT	21571 BUNDY CANYON RD	COUNTY TAXABILITY CODE = NON TAXABLE
367490033-5	CANYON VILLAGE ESTATES COMMUNITY ASSN	NO SITUS ADDRESS ON FILE	COUNTY TAXABILITY CODE = NON TAXABLE
367490034-6	CANYON VILLAGE ESTATES COMMUNITY ASSN	NO SITUS ADDRESS ON FILE	COUNTY TAXABILITY CODE = NON TAXABLE
376060031-0	WILDOMAR CEMETERY DIST	NO SITUS ADDRESS ON FILE	COUNTY TAXABILITY CODE = NON TAXABLE
376060016-7	WILDOMAR CEMETERY DIST	NO SITUS ADDRESS ON FILE	COUNTY TAXABILITY CODE = NON TAXABLE
376261001-4	CITY OF WILDOMAR	NO SITUS ADDRESS ON FILE	COUNTY TAXABILITY CODE = NON TAXABLE
376261002-5	CITY OF WILDOMAR	35459 PRAIRIE RD	COUNTY TAXABILITY CODE = NON TAXABLE
382320018-7	WINDSTONE RANCH MAINTENANCE CORP	NO SITUS ADDRESS ON FILE	COUNTY TAXABILITY CODE = NON TAXABLE
380140014-3	RIVERSIDE COUNTY FLOOD CONT	32625 CLINTON KEITH RD	COUNTY TAXABILITY CODE = NON TAXABLE
380184014-9	STONEHURST HOMEOWNERS ASSN	32395 BAYBERRY RD	COUNTY TAXABILITY CODE = NON TAXABLE
380400025-6	SHADOW CANYON HOMEOWNERS ASSN	NO SITUS ADDRESS ON FILE	COUNTY TAXABILITY CODE = NON TAXABLE
370060032-9	SOUTHERN CALIFORNIA EDISON CO	NO SITUS ADDRESS ON FILE	COUNTY TAXABILITY CODE = NON TAXABLE
380090042-4	RANCHO VISTA II HOMEOWNERS ASSN	22900 DELCA LN	COUNTY TAXABILITY CODE = NON TAXABLE
366220001-4	WESTERN RIVERSIDE COUNTY REG CON AUTHORITY	NO SITUS ADDRESS ON FILE	COUNTY TAXABILITY CODE = NON TAXABLE
380184001-7	STONEHURST HOMEOWNERS ASSN	32218 ROCK ELM DR	COUNTY TAXABILITY CODE = NON TAXABLE
370060049-5	SOUTHERN CALIF EDISON CO	33705 MISSION TR	COUNTY TAXABILITY CODE = NON TAXABLE
367030029-0	LAKE ELSINORE UNIFIED SCHOOL DIST	34088 ORCHARD ST	COUNTY TAXABILITY CODE = NON TAXABLE
362690022-8	MONTICELLO HOMEOWNERS ASSN	NO SITUS ADDRESS ON FILE	COUNTY TAXABILITY CODE = NON TAXABLE
362461004-4	FARM PROPERTY OWNERS ASSN	NO SITUS ADDRESS ON FILE	COUNTY TAXABILITY CODE = NON TAXABLE
362221018-5	FARM PROPERTY OWNERS ASSN	33430 HARVEST WAY	COUNTY TAXABILITY CODE = NON TAXABLE
362140017-4	FARM PROP OWNERS ASSN	NO SITUS ADDRESS ON FILE	COUNTY TAXABILITY CODE = NON TAXABLE
362100062-0	FARM PROP OWNERS ASSN	NO SITUS ADDRESS ON FILE	COUNTY TAXABILITY CODE = NON TAXABLE
362140021-7	FARM PROP OWNERS ASSN	NO SITUS ADDRESS ON FILE	COUNTY TAXABILITY CODE = NON TAXABLE
362382028-2	FARM PROPERTY OWNERS ASSN	NO SITUS ADDRESS ON FILE	COUNTY TAXABILITY CODE = NON TAXABLE
362393011-0	FARM PROPERTY OWNERS ASSN	NO SITUS ADDRESS ON FILE	COUNTY TAXABILITY CODE = NON TAXABLE
362550064-3	RIDGE COMMUNITY ASSN	24256 ROSITA DR	COUNTY TAXABILITY CODE = NON TAXABLE
362140020-6	FARM PROPERTY OWNERS ASSN	NO SITUS ADDRESS ON FILE	COUNTY TAXABILITY CODE = NON TAXABLE
362421046-8	FARM PROPERTY OWNERS ASSN	NO SITUS ADDRESS ON FILE	COUNTY TAXABILITY CODE = NON TAXABLE
362462017-9	FARM PROPERTY OWNERS ASSN	34440 MEADOWVIEW CT	COUNTY TAXABILITY CODE = NON TAXABLE
362463010-5	FARM PROPERTY OWNERS ASSN	NO SITUS ADDRESS ON FILE	COUNTY TAXABILITY CODE = NON TAXABLE
362140045-9	FARM PROPERTY OWNERS ASSN	NO SITUS ADDRESS ON FILE	COUNTY TAXABILITY CODE = NON TAXABLE
362341019-7	FARM PROPERTY OWNERS ASSN	NO SITUS ADDRESS ON FILE	COUNTY TAXABILITY CODE = NON TAXABLE
362140043-7	FARM PROPERTY OWNERS ASSN	NO SITUS ADDRESS ON FILE	COUNTY TAXABILITY CODE = NON TAXABLE
362100057-6	FARM PROP OWNERS ASSN	NO SITUS ADDRESS ON FILE	COUNTY TAXABILITY CODE = NON TAXABLE
362401024-6	FARM PROPERTY OWNERS ASSN	34291 OLIVE GROVE RD	COUNTY TAXABILITY CODE = NON TAXABLE
362262018-2	FARM PROP OWNERS ASSN	33412 WINDMILL RD	COUNTY TAXABILITY CODE = NON TAXABLE
362140047-1	FARM MUTUAL WATER CO	NO SITUS ADDRESS ON FILE	COUNTY TAXABILITY CODE = NON TAXABLE
362150029-6	WESTERN RIVERSIDE COUNTY REG CON AUTHORITY	NO SITUS ADDRESS ON FILE	COUNTY TAXABILITY CODE = NON TAXABLE
362491013-5	FARM PROP HOMEOWNERS ASSN	24910 DEEP WELL RD	COUNTY TAXABILITY CODE = NON TAXABLE
376350009-7	CITY OF WILDOMAR	NO SITUS ADDRESS ON FILE	COUNTY TAXABILITY CODE = NON TAXABLE
362150024-1	RIVERSIDE CNTY REGIONAL PARK & OPEN SP DIST	NO SITUS ADDRESS ON FILE	COUNTY TAXABILITY CODE = NON TAXABLE
367030031-1	LAKE ELSINORE UNIFIED SCHOOL DIST	34140 ORCHARD ST	COUNTY TAXABILITY CODE = NON TAXABLE
376350017-4	CITY OF WILDOMAR	35360 SUSAN DR	COUNTY TAXABILITY CODE = NON TAXABLE

APN	OWNER NAME	SITUS ADDRESS	EXEMPTION DESCRIPTION
362713001-9	WESTERN RIVERSIDE CO REGIONAL CONV AUTHORITY	NO SITUS ADDRESS ON FILE	COUNTY TAXABILITY CODE = NON TAXABLE
376470010-8	HARTFORD PARK MAINTENANCE ASSN	NO SITUS ADDRESS ON FILE	COUNTY TAXABILITY CODE = NON TAXABLE
362611043-2	OAKMONT II COMMUNITY ASSN	NO SITUS ADDRESS ON FILE	COUNTY TAXABILITY CODE = NON TAXABLE
362170001-2	USA 362	NO SITUS ADDRESS ON FILE	COUNTY TAXABILITY CODE = NON TAXABLE
362610027-5	OAKMONT II COMMUNITY ASSN	NO SITUS ADDRESS ON FILE	COUNTY TAXABILITY CODE = NON TAXABLE
362150008-7	RIVERSIDE CNTY REGIONAL PRKS & OPEN SP DIST	NO SITUS ADDRESS ON FILE	COUNTY TAXABILITY CODE = NON TAXABLE
365162009-6	STATE OF CALIF	NO SITUS ADDRESS ON FILE	COUNTY TAXABILITY CODE = NON TAXABLE
365162008-5	STATE OF CALIF	NO SITUS ADDRESS ON FILE	COUNTY TAXABILITY CODE = NON TAXABLE
365051001-5	CITY OF WILDOMAR	32308 MISSION TR	COUNTY TAXABILITY CODE = NON TAXABLE
365210008-3	WESTERN RIVERSIDE COUNTY REG CON AUTHORITY	NO SITUS ADDRESS ON FILE	COUNTY TAXABILITY CODE = NON TAXABLE
365270071-5	EVMWD	NO SITUS ADDRESS ON FILE	COUNTY TAXABILITY CODE = NON TAXABLE
380040015-5	RIVERSIDE COUNTY FLOOD CONT	NO SITUS ADDRESS ON FILE	COUNTY TAXABILITY CODE = NON TAXABLE
380040017-7	RIVERSIDE COUNTY FLOOD CONT	NO SITUS ADDRESS ON FILE	COUNTY TAXABILITY CODE = NON TAXABLE
380040003-4	RIVERSIDE COUNTY FLOOD CONT	NO SITUS ADDRESS ON FILE	COUNTY TAXABILITY CODE = NON TAXABLE
380060009-2	RIVERSIDE COUNTY FLOOD CONT	NO SITUS ADDRESS ON FILE	COUNTY TAXABILITY CODE = NON TAXABLE
380070023-5	RIVERSIDE COUNTY FLOOD CONT	NO SITUS ADDRESS ON FILE	COUNTY TAXABILITY CODE = NON TAXABLE
380080006-1	RIVERSIDE COUNTY FLOOD CONT	NO SITUS ADDRESS ON FILE	COUNTY TAXABILITY CODE = NON TAXABLE
380040021-0	RIVERSIDE COUNTY FLOOD CONT	NO SITUS ADDRESS ON FILE	COUNTY TAXABILITY CODE = NON TAXABLE
380060010-2	RIVERSIDE COUNTY FLOOD CONT	NO SITUS ADDRESS ON FILE	COUNTY TAXABILITY CODE = NON TAXABLE
380311028-4	RIVERSIDE COUNTY FLOOD CONT	NO SITUS ADDRESS ON FILE	COUNTY TAXABILITY CODE = NON TAXABLE
365103006-0	FRABASILIO MICHEAL	32569 CRESCENT AVE	COUNTY TAXABILITY CODE = NON TAXABLE
365051026-8	CITY OF WILDOMAR	NO SITUS ADDRESS ON FILE	COUNTY TAXABILITY CODE = NON TAXABLE
365162010-6	STATE OF CALIF	32760 GRAPE ST	COUNTY TAXABILITY CODE = NON TAXABLE
367030011-3	ELSINORE UNION HIGH SCHOOL DIST	NO SITUS ADDRESS ON FILE	COUNTY TAXABILITY CODE = NON TAXABLE
367030008-1	ELSINORE UNION HIGH SCHOOL DIST	NO SITUS ADDRESS ON FILE	COUNTY TAXABILITY CODE = NON TAXABLE
367030033-3	LAKE ELSINORE UNIFIED SCHOOL DIST	NO SITUS ADDRESS ON FILE	COUNTY TAXABILITY CODE = NON TAXABLE
367030014-6	ELSINORE UNION HIGH SCHOOL DIST	NO SITUS ADDRESS ON FILE	COUNTY TAXABILITY CODE = NON TAXABLE
362140019-6	FARM PROP OWNERS ASSN	NO SITUS ADDRESS ON FILE	COUNTY TAXABILITY CODE = NON TAXABLE
362382027-1	FARM PROPERTY OWNERS ASSN	NO SITUS ADDRESS ON FILE	COUNTY TAXABILITY CODE = NON TAXABLE
362303001-2	FARM PROPERTY OWNERS ASSN	NO SITUS ADDRESS ON FILE	COUNTY TAXABILITY CODE = NON TAXABLE
362330024-7	FARM PROPERTY OWNERS ASSN	NO SITUS ADDRESS ON FILE	COUNTY TAXABILITY CODE = NON TAXABLE
362100064-2	FARM MUTUAL WATER CO	NO SITUS ADDRESS ON FILE	COUNTY TAXABILITY CODE = NON TAXABLE
362100058-7	FARM PROPERTY OWNERS ASSN	NO SITUS ADDRESS ON FILE	COUNTY TAXABILITY CODE = NON TAXABLE
362561045-0	PARKSIDE ESTATES LANDSCAPE MAINT ASSN	35865 COUNTRY PARK DR	COUNTY TAXABILITY CODE = NON TAXABLE
362672011-2	ESTRELLA HILLS HOMEOWNERS ASSN	NO SITUS ADDRESS ON FILE	COUNTY TAXABILITY CODE = NON TAXABLE
362213004-7	FARM PROPERTY OWNERS ASSN	NO SITUS ADDRESS ON FILE	COUNTY TAXABILITY CODE = NON TAXABLE
362150028-5	WESTERN RIVERSIDE COUNTY REG CON AUTHORITY	NO SITUS ADDRESS ON FILE	COUNTY TAXABILITY CODE = NON TAXABLE
362590037-3	PARKSIDE ESTATES LANDSCAPE MAINTENANCE ASSN	35452 MEADOW PARK CIR	COUNTY TAXABILITY CODE = NON TAXABLE
362150026-3	RIVERSIDE CNTY REGIONAL PARK & OPEN SP DIST	NO SITUS ADDRESS ON FILE	COUNTY TAXABILITY CODE = NON TAXABLE
362702001-5	MONTICELLO HOMEOWNERS ASSN	25991 VIA SARAH	COUNTY TAXABILITY CODE = NON TAXABLE
362100056-5	FARM PROP OWNERS ASSN	NO SITUS ADDRESS ON FILE	COUNTY TAXABILITY CODE = NON TAXABLE
362722018-3	ESTRELLA HILLS HOMEOWNERS ASSN	NO SITUS ADDRESS ON FILE	COUNTY TAXABILITY CODE = NON TAXABLE
362201017-2	FARM PROPERTY OWNERS ASSN	NO SITUS ADDRESS ON FILE	COUNTY TAXABILITY CODE = NON TAXABLE
380140017-6	RIVERSIDE COUNTY FLOOD CONT	NO SITUS ADDRESS ON FILE	COUNTY TAXABILITY CODE = NON TAXABLE
380070025-7	RIVERSIDE COUNTY FLOOD CONT	NO SITUS ADDRESS ON FILE	COUNTY TAXABILITY CODE = NON TAXABLE
362502032-5	FARM PROP HOMEOWNERS ASSN	NO SITUS ADDRESS ON FILE	COUNTY TAXABILITY CODE = NON TAXABLE
362570052-4	PARKSIDE ESTATES LANDSCAPE MAINT ASSN	35868 COUNTRY PARK DR	COUNTY TAXABILITY CODE = NON TAXABLE
362100046-6	FARM PROP HOMEOWNERS ASSN	NO SITUS ADDRESS ON FILE	COUNTY TAXABILITY CODE = NON TAXABLE
362484001-2	FARM PROPERTY OWNERS ASSN	NO SITUS ADDRESS ON FILE	COUNTY TAXABILITY CODE = NON TAXABLE
362140013-0	USA 362	NO SITUS ADDRESS ON FILE	COUNTY TAXABILITY CODE = NON TAXABLE
362180043-1	WESTERN RIVERSIDE CO REGIONAL CONV AUTHORITY	NO SITUS ADDRESS ON FILE	COUNTY TAXABILITY CODE = NON TAXABLE
366320008-0	WESTERN RIVERSIDE COUNTY REG CON AUTHORITY	NO SITUS ADDRESS ON FILE	COUNTY TAXABILITY CODE = NON TAXABLE
362301017-1	FARM PROPERTY OWNERS ASSN	NO SITUS ADDRESS ON FILE	COUNTY TAXABILITY CODE = NON TAXABLE
362311025-9	FARM PROPERTY OWNERS ASSN	NO SITUS ADDRESS ON FILE	COUNTY TAXABILITY CODE = NON TAXABLE
362620022-1	OAKMONT II COMMUNITY ASSN	NO SITUS ADDRESS ON FILE	COUNTY TAXABILITY CODE = NON TAXABLE
365162007-4	STATE OF CALIF	32890 GRAPE ST	COUNTY TAXABILITY CODE = NON TAXABLE
365162005-2	STATE OF CALIF	32900 GRAPE ST	COUNTY TAXABILITY CODE = NON TAXABLE
365162002-9	STATE OF CALIF	NO SITUS ADDRESS ON FILE	COUNTY TAXABILITY CODE = NON TAXABLE
365162006-3	STATE OF CALIFORNIA	32890 GRAPE ST	COUNTY TAXABILITY CODE = NON TAXABLE
365162001-8	STATE OF CALIF	NO SITUS ADDRESS ON FILE	COUNTY TAXABILITY CODE = NON TAXABLE
365162003-0	STATE OF CALIF	NO SITUS ADDRESS ON FILE	COUNTY TAXABILITY CODE = NON TAXABLE
362302011-8	FARM PROPERTY OWNERS ASSN	NO SITUS ADDRESS ON FILE	COUNTY TAXABILITY CODE = NON TAXABLE
365162011-7	STATE OF CALIF	NO SITUS ADDRESS ON FILE	COUNTY TAXABILITY CODE = NON TAXABLE
365162004-1	STATE OF CALIF	NO SITUS ADDRESS ON FILE	COUNTY TAXABILITY CODE = NON TAXABLE
365190002-6	WESTERN RIVERSIDE COUNTY REGIONAL CONS AUTH	NO SITUS ADDRESS ON FILE	COUNTY TAXABILITY CODE = NON TAXABLE
365210044-5	WESTERN RIVERSIDE COUNTY REG CON AUTHORITY	NO SITUS ADDRESS ON FILE	COUNTY TAXABILITY CODE = NON TAXABLE
365270096-8	WESTERN RIVERSIDE COUNTY REG CON AUTHORITY	NO SITUS ADDRESS ON FILE	COUNTY TAXABILITY CODE = NON TAXABLE

APN	OWNER NAME	SITUS ADDRESS	EXEMPTION DESCRIPTION
365270070-4	EVMWD	NO SITUS ADDRESS ON FILE	COUNTY TAXABILITY CODE = NON TAXABLE
365162012-8	STATE OF CALIF	NO SITUS ADDRESS ON FILE	COUNTY TAXABILITY CODE = NON TAXABLE
362170006-7	WESTERN RIVERSIDE COUNTY REG CON AUTHORITY	NO SITUS ADDRESS ON FILE	COUNTY TAXABILITY CODE = NON TAXABLE
362170010-0	WESTERN RIVERSIDE CO REG CON AUTHORITY	NO SITUS ADDRESS ON FILE	COUNTY TAXABILITY CODE = NON TAXABLE
382241011-6	WINDSTONE RANCH MAINTENANCE CORP	33127 CENTRAL AVE	COUNTY TAXABILITY CODE = NON TAXABLE
362170009-0	WESTERN RIVERSIDE COUNTY REG CON AUTHORITY	NO SITUS ADDRESS ON FILE	COUNTY TAXABILITY CODE = NON TAXABLE
380150016-6	RIVERSIDE COUNTY FLOOD CONT	NO SITUS ADDRESS ON FILE	COUNTY TAXABILITY CODE = NON TAXABLE
382150037-9	EVMWD	NO SITUS ADDRESS ON FILE	COUNTY TAXABILITY CODE = NON TAXABLE
368160010-1	RIVERSIDE COUNTY FLOOD CONT	NO SITUS ADDRESS ON FILE	COUNTY TAXABILITY CODE = NON TAXABLE
382230018-9	RIVERSIDE COUNTY FLOOD CONT	NO SITUS ADDRESS ON FILE	COUNTY TAXABILITY CODE = NON TAXABLE
362140014-1	USA 362	NO SITUS ADDRESS ON FILE	COUNTY TAXABILITY CODE = NON TAXABLE
365210048-9	WESTERN RIVERSIDE CO REG CON AUTHORITY	NO SITUS ADDRESS ON FILE	COUNTY TAXABILITY CODE = NON TAXABLE
376450039-3	RANCHO VISTA I HOMEOWNERS ASSN	NO SITUS ADDRESS ON FILE	COUNTY TAXABILITY CODE = NON TAXABLE
368230001-9	CITY OF WILDOMAR	20505 PALOMAR ST	COUNTY TAXABILITY CODE = NON TAXABLE
382441001-5	WOODMOOR HOMEOWNERS ASSN	NO SITUS ADDRESS ON FILE	COUNTY TAXABILITY CODE = NON TAXABLE
382440016-6	WOODMOOR HOMEOWNERS ASSN	NO SITUS ADDRESS ON FILE	COUNTY TAXABILITY CODE = NON TAXABLE
382441002-6	WOODMOOR HOMEOWNERS ASSN	NO SITUS ADDRESS ON FILE	COUNTY TAXABILITY CODE = NON TAXABLE
362170011-1	WESTERN RIVERSIDE COUNTY REG CON AUTHORITY	NO SITUS ADDRESS ON FILE	COUNTY TAXABILITY CODE = NON TAXABLE
370060051-6	ELSINORE VALLEY MUNICIPAL WATER DIST	33751 MISSION TRAIL	COUNTY TAXABILITY CODE = NON TAXABLE
365082021-9	COUNTY OF RIVERSIDE	NO SITUS ADDRESS ON FILE	COUNTY TAXABILITY CODE = NON TAXABLE
380240063-6	CITY OF WILDOMAR	NO SITUS ADDRESS ON FILE	COUNTY TAXABILITY CODE = NON TAXABLE
382280017-3	RIVERSIDE CO FLOOD CONT & WATER CONV DIST	NO SITUS ADDRESS ON FILE	COUNTY TAXABILITY CODE = NON TAXABLE
382280016-2	RIVERSIDE CO FLOOD CONT & WATER CONV DIST	NO SITUS ADDRESS ON FILE	COUNTY TAXABILITY CODE = NON TAXABLE
380430019-4	NORTH RANCH COMMUNITY ASSN	NO SITUS ADDRESS ON FILE	COUNTY TAXABILITY CODE = NON TAXABLE
380420011-5	NORTH RANCH COMMUNITY ASSN	NO SITUS ADDRESS ON FILE	COUNTY TAXABILITY CODE = NON TAXABLE
380420010-4	NORTH RANCH COMMUNITY ASSN	NO SITUS ADDRESS ON FILE	COUNTY TAXABILITY CODE = NON TAXABLE
380260038-6	SOUTHERN CALIF EDISON CO	24487 PRIELIPP RD	COUNTY TAXABILITY CODE = NON TAXABLE
380250037-4	OAK SPRINGS PARTNERS	NO SITUS ADDRESS ON FILE	COUNTY TAXABILITY CODE = NON TAXABLE

TOTALS	363 PARCELS		
---------------	--------------------	--	--

Measure Z Oversight Advisory Committee
Agenda Item #2.3
GENERAL BUSINESS
Meeting Date: May 25, 2017

TO: Chairman and Committee Members
FROM: Gary Nordquist, City Manager
SUBJECT: FY 2016-17 Third Quarter Report

STAFF REPORT

RECOMMENDATION:

Staff recommends that the Committee receive and file the FY 2016-17 Third Quarter Report.

DISCUSSION:

In accordance with the reporting requirements of Measure Z, staff is pleased to present the Third Quarter FY 2016-17 report (July 1, 2016 through March 31, 2017) of financial activities.

The revenues for the nine months of the fiscal year were \$206,053 as compared to \$194,910 in FY 2015-16 at the end of third quarter. The next deposit of tax assessment will revenues will be received in May.

The expenditures for the nine months of the fiscal year were \$174,506 as compared to \$216,749 in FY 2015-16 at the third quarter. The fund balance budget remains at \$49,376 or 14.7% of the budgeted operating expenditures.

FISCAL IMPACT:

None.

Submitted and Approved by:
Gary Nordquist
City Manager

ATTACHMENTS:

Financial Reports 7/1/2016-3/31/2017

Attachment

Measure Z – Parks

Financial Reports

7/1/2016-3/31/2017

Measure Z - Parks

Financial Summary - Third Quarter FY 2016-17

7/1/2016-3/31/2017

	<i>Budget</i>	<i>Actuals</i>	<i>Actuals as a Percent of Budget</i>
Beginning Fund Balance	\$ 47,976	\$ 47,976	
Revenues	337,500	206,023	61%
Expenditures	336,100	174,506	52%
Total Fiscal Year	\$ 1,400	\$ 31,516	2151%
			Percent of Budgeted Revenues
Ending Fund Balance	\$ 49,376	\$ 47,976	14%

City of Wildomar - Measure Z - Parks
Revenue Summary
Measure Z Fund 255 - Parks FY 16/17 3rd Quarter Report as of 03-31-2017

	Annual Budget	Actuals	Remaining Balance	Percent of Budget Received
REVENUES				
255-3320 Special Event Revenue	\$ 15,000	\$ 12,437	\$ (2,563)	83%
255-3550 Special Assessment (\$28/parcel)	331,900	186,265	(145,635)	56%
255-3553 Marna O'Brien Park-Facility Rent	8,000	7,306	(694)	91%
255-3554 Heritage Regency Park-Facility Rent	-	-	-	
255-3555 Windsong Park-Facility Rent	100	15	(85)	15%
255-3852 Donations	500	-	(500)	0%
Total Revenues	\$ 355,500	\$ 206,023	\$ (149,477)	58%

CITY OF WILDOMAR
FY17 3rd Quarter Summary by Account Expenditure Reporting
7/1/2016-03/31/17

255 - Measure Z Park

EXPENDITURES	BUDGET	EXPENDITURES	VARIANCE FAV<UNFAV>	REQUESTED ADJUSTMENT	REVISED BUDGET	Prct Used
Community Services- Admin						
255-410-4610-51001 Salaries	\$ 35,700	\$ 27,009	\$ 8,691		\$ 35,700	76%
255-410-4610-51010 Overtime	3,000	9	2,991		3,000	0%
255-410-4610-51100 Auto Allowance	1,000	969	31		1,000	97%
255-410-4610-51105 Cell Phone Allowance	400	264	136		400	66%
255-410-4610-51107 Internet Allowance	400	264	136		400	66%
255-410-4610-51150 PERS Retirement	9,900	6,056	3,844		9,900	61%
255-410-4610-51160 Medicare	600	421	179		600	70%
255-410-4610-51164 SUI	100	106	(6)		100	106%
255-410-4610-51162 FUI	100	-	100		100	0%
255-410-4610-51200 Medical Ins.	1,800	3,028	(1,228)		1,800	168%
255-410-4610-51201 Dental Ins.	800	564	236		800	70%
255-410-4610-51202 Vision Ins.	300	106	194		300	35%
255-410-4610-51208 Other Ins Premium	-	-	-		-	0%
255-410-4610-52010 Office Supplies	500	-	500		500	0%
255-410-4610-52011 Departmental Supplies	500	-	500		500	0%
255-410-4610-52012 Departmental Supplies	-	106	(106)		-	
255-410-4610-52016 Reproduction	100	-	100		100	0%
255-410-4610-52100 Membership/Dues	200	170	30		200	
255-410-4610-52105 Meeting/Conferences	800	-	800		800	0%
255-410-4610-52115 Contractual Services	10,700	8,945	1,755		10,700	84%
255-410-4610-52116 Professional Services	3,500	299	3,201		3,500	9%
255-410-4610-52117 Legal Services	1,000	-	1,000		1,000	0%
255-410-4610-52020 Legal Notices	-	84	(84)		-	
Total Community Services	\$ 71,400	\$ 48,398	\$ 23,002	\$ -	\$ 71,400	68%

Marna O'Brien Park

255-410-4611-51010 Overtime	\$ 2,000	\$ 580	\$ 1,420		\$ 2,000	0%
255-410-4611-52010 Office Supplies	500	115	385		500	23%
255-410-4611-52012 Departmental Supplies	8,500	4,609	3,891		8,500	54%
255-410-4611-52016 Reproduction	300	-	300		300	0%
255-410-4611-52115 Contractual Services	78,000	44,282	33,718		78,000	57%
255-410-4611-52116 Professional Services	6,400	7,008	(608)		6,400	0%
255-410-4611-53020 Telephone	500	-	500		500	0%
255-410-4611-53024 Solid Waste	200	-	200		200	0%
255-410-4611-53025 Electricity	31,600	16,946	14,654		31,600	54%
255-410-4611-53026 Water	57,600	14,049	43,551		57,600	24%
255-410-4611-53028 Communication	1,400	332	1,068		1,400	0%
255-410-4611-58100 Furniture & Equipment	-	(616)	616		-	0%
Total Marna O'Brien Park	\$ 187,000	\$ 87,305	\$ 99,695	\$ -	\$ 187,000	47%

255 - Measure Z Park

	EXPENDITURES		VARIANCE FAV<UNFAV>	REQUESTED ADJUSTMENT	REVISED BUDGET	Prct Used
	BUDGET	EXPENDITURES				
Regency Heritage Park						
255-410-4612-51010 Overtime	\$ 2,000	\$ 580	\$ 1,420		\$ 2,000	
255-410-4612-52010 Office Supplies	\$ -	\$ 93	\$ (93)		\$ -	
255-410-4612-52012 Departmental Supplies	3,000	1,715	1,285		3,000	57%
255-410-4612-52115 Contractual Services	28,100	14,975	13,125		28,100	53%
255-410-4612-52116 Professional Services	-	-	-		-	
255-410-4612-53025 Electricity	500	304	196		500	61%
255-410-4612-53026 Water	4,500	984	3,516		4,500	22%
Total Regency Heritage Park	\$ 38,100	\$ 18,651	\$ 19,449	\$ -	\$ 38,100	49%
Windsong Park						
255-410-4613-51010 Overtime	\$ 1,000	\$ 290	\$ 710		\$ 1,000	
255-410-4613-52010 Office Supplies	300	93	207		300	31%
255-410-4613-52012 Departmental Supplies	1,800	294	1,506		1,800	16%
255-410-4613-52020 Legal Notices	-	-	-		-	0%
255-410-4613-52115 Contractual Services	27,200	15,960	11,240		27,200	59%
255-410-4613-52116 Professional Services	500	-	500		500	0%
255-410-4613-53024 Solid Waste	-	-	-		-	
255-410-4613-53025 Electricity	1,000	446	554		1,000	45%
255-410-4613-53026 Water	7,300	2,736	4,564		7,300	37%
255-410-4613-53028 Communication	500	332	168		500	0%
Total Windsong Park	\$ 39,600	\$ 20,152	\$ 19,449	\$ -	\$ 39,600	51%
Total Park Expenditures	\$ 336,100	\$ 174,506	\$ 161,594	\$ -	\$ 336,100	52%

CITY OF WILDOMAR
FY17 3rd Quarter Detailed Expenditure Reporting
7/1/2016-03/31/17

255 - Measure Z Park

ACCOUNT NUMBER	BUDGET	EXPENDITURE DETAIL	EXPENDITURES	BALANCE	Prct Used
255-410-4610		Community Services-Admin			
255-410-4610-51001	\$ 29,700	Salaries	\$ 27,009	\$ 2,691	91%
255-410-4610-51010	3,000	Overtime	9	2,991	
255-410-4610-51100	600	Auto Allowance	969	-369	162%
255-410-4610-51105	300	Cell Phone Allowance	264	36	88%
255-410-4610-51107	300	Internet Allowance	264	60	88%
255-410-4610-51150	7,400	PERS Retirement	6,056	1,344	82%
255-410-4610-51160	600	Medicare	421	179	70%
255-410-4610-51162	500	FUI	0	500	0%
255-410-4610-51164	300	SUI	106	194	35%
255-410-4610-51200	4,800	Medical Ins.	3,028	1,772	63%
255-410-4610-51201	600	Dental Ins.	564	36	94%
255-410-4610-51202	300	Vision Ins.	106	194	35%
255-410-4610-51208	100	Other Ins Premium	0	100	0%
255-410-4610-52010	0	Office Supplies	0	0	0%
255-410-4610-52011-12	300	Departmental Supplies	106	194	35%
		<i>Amazon -FM transmitter for Parks</i>	<i>106</i>		
			<i>0</i>		
		Total	106		
255-410-4610-52016	500	Reproduction	-	500	0%
		Total			
255-410-4610-52100	-	Membership/Dues	170	-170	
		<i>CPRS Renewal</i>	<i>170</i>		
			<i>170</i>		
255-410-4610-52105	300	Meeting/Conferences	-	300	
255-410-4610-52115	29,700	Contractual Services	8,946	20,754	30%
		<i>A. Webb Eng. Annual Assessment</i>	<i>3,000</i>		
		<i>Recode to 52116</i>			
		<i>San Diego Union Trib.- RFP -Security Services</i>	<i>97</i>		
		<i>Recode to 52020</i>			
		<i>Marathon Reprographics</i>	<i>15</i>		
		<i>Spicer Consulting Group</i>	<i>833</i>		
		<i>Teaman, Ramirez & Smith (TRS)</i>	<i>5,000</i>		
			8,946		
255-410-4610-52116	7,500	Professional Services	299	7,201	4%
		<i>Parks website annual fee</i>	<i>299</i>		
			299		
255-410-4610-52117	6,000	Legal Services		6,000	0%
255-410-4610-52020	0	Legal Notices	84	-84	
			84		
Total Community Services-Admin		92,800	48,399	48,399	52%

CITY OF WILDOMAR
FY17 3rd Quarter Detailed Expenditure Reporting
7/1/2016-03/31/17

255 - Measure Z Park

ACCOUNT NUMBER	BUDGET	EXPENDITURE DETAIL	EXPENDITURES	BALANCE	Prct Used
			48,399		
Marna O'Brien Park		Difference			
255-410-4611-51010 Overtime	-		580	-580	
		<i>Overtime</i>	<u>580</u>		
			<u>580</u>		
255-410-4611-52010 Office Supplies	500		115	385	23%
		<i>Ace Hardware</i>	22		
		<i>Doggie Walk Bags, Inc</i>	93		
			<u>115</u>		
255-410-4611-52012 Departmental Supplies	8,000		4,609	3,391	58%
		<i>ABC License</i>	26		
		<i>Custom Signs-SW Business Products</i>	43		
		<i>Coast Rec</i>	529		
		<i>Yellow Basket - City Birthday Event</i>	100		
		<i>Albertsons - City BirthDay Event</i>	65		
		<i>Chaotic - City Birthday Event</i>	51		
		<i>Starbucks - City Birthday Event</i>	15		
		<i>Chaotic - Concert In The Park</i>	51		
		<i>Ace Hardware</i>	17		
		<i>Trunk or Treat</i>	613		
		<i>Consolidated Cleaning Systems</i>	325		
		<i>Lowe's</i>	106		
		<i>Doggie Walk Bags, Inc</i>	93		
		<i>American Material Co</i>	39		
		<i>Easter Egg Hunt - City Event</i>	1,930		
		<i>Home Depot</i>	256		
		<i>Astronomy Night Telescopes-City Event</i>	349		
			<u>4,609</u>		
255-410-4611-52015 Postage/Mailing	-		-	-	
255-410-4611-52016 Reproduction	300		-	300	0%

CITY OF WILDOMAR
FY17 3rd Quarter Detailed Expenditure Reporting
7/1/2016-03/31/17

255 - Measure Z Park

ACCOUNT NUMBER	BUDGET	EXPENDITURE DETAIL	EXPENDITURES	BALANCE	Prct Used
Marna O'Brien Park- (Continued)					
255-410-4611-52115 Contractual Services	83,000		44,282	38,718	53%
		<i>Glen Henry Entertainment MGMT(Concert in the Park)</i>	2,500		
		<i>Labor Ready(Event Staff)</i>	498		
		<i>Protection Rescue Security, Services</i>	1,654		
		<i>Murrietta Lock and Safe, Inc. (Lock/Keypad Leverset)</i>	357		
		<i>Diamond Environmental Services (Event Fencing)</i>	450		
		<i>Consolidated Cleaning Systems</i>	17,219		
		<i>Inland Empire Landscape, Inc</i>	19,712		
		<i>Interwest Consulting Group</i>	969		
		<i>Wilmes, LLC</i>	360		
		<i>Peopleready</i>	214		
		<i>D's R Tree Inc</i>	350		
			44,282		
255-410-4611-52116 Professional Services	23,300		7,008	16,292	30%
		<i>Hey Dey Records & Events (DJ services)</i>	3,750		
		<i>Swank Motion Pictures (Movie Night)</i>	403		
		<i>Jolly Jumps (Special Events)</i>	2,855		
			7,008		
255-410-4611-53020 Telephone	500		-	500	
255-410-4611-53024 Solid Waste	1,200		-	1,200	
			-		
255-410-4611-53025 Electricity	25,000		16,946	8,054	68%
		<i>So Cal Edison 7-1-2016 thru 03-31-17</i>	16,946		
			16,946		
255-410-4611-53026 Water	46,000		14,049	31,951	31%
		<i>Elsinore Valley Muni Water Dist. 7-1-2016 thru 03-31-17</i>	14,049		
			14,049		
255-410-4611-53028 Communications	1,400		332	1,068	
		<i>Verizon Wireless</i>	332		
			332		
255-410-4611-58100 Furniture & Equipment	0		-616	616	
		<i>Reimbursement of Prior Year Equipment Damage</i>	-616		
			-616		
Total O'Brien Park	189,200		87,306	101,894	46%

CITY OF WILDOMAR
FY17 3rd Quarter Detailed Expenditure Reporting
7/1/2016-03/31/17

255 - Measure Z Park

ACCOUNT NUMBER	BUDGET	EXPENDITURE DETAIL	EXPENDITURES	BALANCE	Prct Used
Heritage Regency Park					
255-410-4612-51010	Overtime	-	580		
		<i>Overtime</i>	<u>580</u>		
			<u>580</u>		
255-410-4612-52010	Office Supplies	0	93	-93	
			<u>93</u>		
			<u>93</u>		
255-410-4612-52012	Departmental Supplies	3,000	1,715	1,285	57.2%
		<i>Coast Recreation, Inc.</i>	927		
		<i>Consolidated Cleaning - Supplies</i>	162		
		<i>Stauffers - Parts</i>	29		
		<i>Eagle Rents & Supply</i>	100		
		<i>Doggie Walk Bags, Inc</i>	93		
		<i>Ace Hardware</i>	28		
		<i>United Pacific Services, Inc</i>	8		
		<i>American Materials Co</i>	39		
		<i>The Home Depot</i>	278		
		<i>Temecula Valley Pipe & Supply</i>	50		
			<u>1,715</u>		
			<u>1,715</u>		
255-410-4612-52115	Contractual Services	13,100	14,975	-1,875	114%
		<i>Inland Empire Landscape</i>	5,616		
		<i>Interwest Corporation</i>	737		
		<i>Protection Rescue Security Services</i>	1,575		
		<i>Consolidated Cleaning - Janitorial Services</i>	7,047		
			<u>14,975</u>		
			<u>14,975</u>		
255-410-4612-53025	Electricity	500	304	196	61%
		<i>So Cal Edison 7-1-2016 thru 03-31-2017</i>	<u>304</u>		
			<u>304</u>		
			<u>304</u>		
255-410-4612-53026	Water	4,500	984	3,516	22%
		<i>Elsinore Valley Muni Water Dist 7-1-2016 thru 03-31-2017</i>	<u>984</u>		
			<u>984</u>		
			<u>984</u>		
Total Heritage Park		21,100	18,651	18,651	88%

CITY OF WILDOMAR
FY17 3rd Quarter Detailed Expenditure Reporting
7/1/2016-03/31/17

255 - Measure Z Park

ACCOUNT NUMBER	BUDGET	EXPENDITURE DETAIL	EXPENDITURES	BALANCE	Prct Used	
Windsong Park						
255-410-4613		Windsong Park				
255-410-4613-51010	0	Overtime	290	-290		
		<i>Overtime</i>	<u>290</u>			
			<u><u>290</u></u>			
255-410-4613-52010	100	Office Supplies	93.23	6.77	93%	
		<i>Doggie Walk Bag, Inc</i>	93			
			<u>93</u>			
255-410-4613-52012	5,800	Departmental Supplies	294	5,506	5%	
		<i>Consolidated Cleaning - Supplies</i>	294			
			0			
			<u>294</u>			
255-410-4613-52115	16,200	Contractual Services	15,960	240	99%	
		<i>Inland Empire Landscape</i>	5,040			
		<i>Interwest</i>	784			
		<i>Consolidated Cleaning</i>	6,171			
		<i>Protection Rescue Security Services</i>	1,575			
		<i>Rightway</i>	1,941			
		<i>D's R Trees, Inc</i>	450			
			<u>15,960</u>			
255-410-4613-52116	1,200	Professional Services	-	1,200	0%	
255-410-4613-53025	1,000	Electricity	446	554	45%	
		<i>So Cal Edison 7-1-2016 thru 03-31-17</i>	446			
			<u>446</u>			
255-410-4613-53026	7,300	Water	2,736	4,564	37%	
		<i>Elsinore Valley Muni Water Dist 7-1-2016 thru 03-31-17</i>	2,736			
			<u>2,736</u>			
255-410-4613-53028	1,400	Communications	332	1,068	24%	
		<i>Verizon Wireless 7-1-2016 thru 03-31-17</i>	332			
			<u>332</u>			
Total Windsong Park		33,000	20,151	20,151	12,849	61%
Total Measure Z Park		336,100	174,507	174,507	161,593	52%